700 700

FILE COPY

Surname:

UNITED STATES
DEPARTMENT OF THE INTERIOR
DEFENSE MINERALS EXPLORATION ADMINISTRATION
WASHINGTON 25, D. C.

Mr. and Mrs. Frank Semtner
2509 Shallow Shores Road
Bellingham, Washington

JUL 18 1956

Re: Docket No. DMEA-4297 (Uranium-lead)
S½ of the NE¼ sec. 1, Lots 1, 2, & 3
T. 39 N., R. 41 E., W.M.&B.
Stevens County, Washington

Dear Mr. and Mrs. Semtner:

Your application for aid in an exploration project and other information available to us in Washington relating to the subject property have been reviewed.

Projects approved by the Defense Minerals Exploration Administration must, in its judgment, show definite promise of yielding materials of acceptable grade and in quantities that will significantly improve the mineral supply position for the National Defense Program.

Careful study of all available information indicates to us that the probability of disclosing significant ore reserves is not sufficiently promising to justify Government participation. Your proposed program is one of a prospecting nature in which, under the regulations, this Agency cannot participate. We regret to advise you that, under these circumstances, your application for exploration assistance is denied. Such denial, however, is made without prejudice to your property. If future work on your property reveals evidence which could materially alter this opinion, be assured we will be pleased to consider a new application.

We wish to thank you for your interest in the Defense Minerals Program and for bringing yourproperty to our attention.

Sincerely yours,

C. O. Mittendorf

Administrator

FLKnouse/ism 7-17-56
cc to: Docket
Code 700
Mr. Knouse
Admr.'s Reading File
Operating Committee
DMEA Field Team, Reg. I NW District (2)
Messrs. JECrawford, Rm. 3643
THKiilsgaard, Rm. 5224
JOHosted, Rm. 3210, GSA

Docket Copy

Code 700

Summary of Proposed Project

July 17, 1956

Object: Denial of application for an exploration project.

Docket No. DMEA-4297

Commodity: Uranium-Lead

Applicant: Mr. and Mrs. Frank Semtner
2509 Shallow Shores Road
Bellingham, Washington

Property: Consists of S½ of the NE¼ sec. 1 and Lots 1, 2, and 3 of sec. 1, T. 39 N., R. 41 E., W.M.&B., Stevens County, Washington. The Applicant is the owner of the property.

Date of Application: May 11, 1956

Work Proposed: Application states no mining has been done on the property, but they intend to explore for uranium and lead. They feel there is a goodpossibility of finding these minerals as there are several lead mines in the area. As of May 23, 1956, a request for additional information to justify the proposed work resulted in a reply to the effect that the Applicant has not done any prospecting, but they feel certain there is a possibility of making a significant discovery as there are several lead producing mines in all directions from the property, and uranium has also been found in the vicinity.

Cost of Proposed Work:

Labor - 60 weeks @ $240/week		$14,440.00
Supplies		2,053.00
Geologist fee		1,500.00
Equipment (purchase or rental not clear) including tractor, diamond drill, trucks, etc.		19,050.00
New Buildings		
	Living quarters & office	2,800.00
	Machinery & Tool Shed	600.00
Miscellaneous		
	Equipment repairs and maintenance	225.00
	Assaying	500.00
	Accounting Insurance and Taxes	1,125.00

Total Estimated Cost of Project $42,293.00
Government Participation at 75 percent $31,719.75

Since the Applicant failed to submit sufficient information to justify a field examination of the property, a field examination was not requested.

Comments of Commodity Specialists

USGS, N. E. Nelson, May 22, 1956:

Applicant requests assistance to buy equipment with which to prospect for uranium and lead. No discovery of any sort has been made. Denial of the application is recommended.

USBM, J. E. Crawford, May 22, 1956:

The application as submitted is one of a prospecting nature. Pertinent information or the geology of the area and results of sampling should be requested if further consideration of the application is desired.

Rare and Miscellaneous Metals Div., F. L. Knouse, July 17, 1956:

Since the Applicant proposes a prospecting program and failed to submit information requested that would justify a field examination of the property, the application should be denied without prejudice to the property. However, the Applicant should be advised this Agency is not authorized to contribute to the cost of a prospecting venture, but if in the future a new application is submitted containing information that would alter our opinion, it will be given due consideration.

Conclusion:

A review of all available information indicates the proposed program is of a prospecting nature to which this Agency is not authorized to contribute. Therefore, I recommend that the application should be denied.

Ernest Wm. Ellis, Chief
Rare and Miscellaneous
MetalsDivision

DMEA-4297

RECEIVED
JUL 2 - 1956

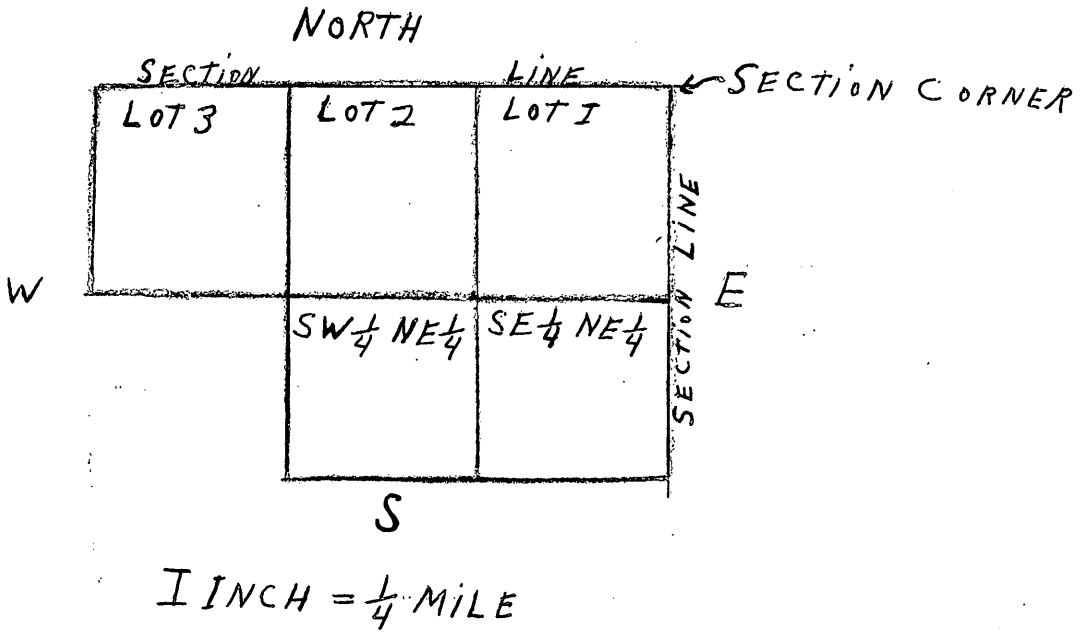

The S½ of the NE¼ and Lots 1-2 and 3 of Section 1 in Township 39 North, of Range 41 E. W. M.

We haven't done any prospecting on this property. We feel certain there is a possibility of making a significant discovery as there are several lead-producing mines in all directions from this property. Uranium has also been found in this vicinity. We need the heavy equipment, drill and etc. to start exploring for these minerals.

Mr and Mrs H Sentner
2509 Shallow Shores Rd
Bellingham Wash

DMEA-4297

RECEIVED
JUL 2 - 1956

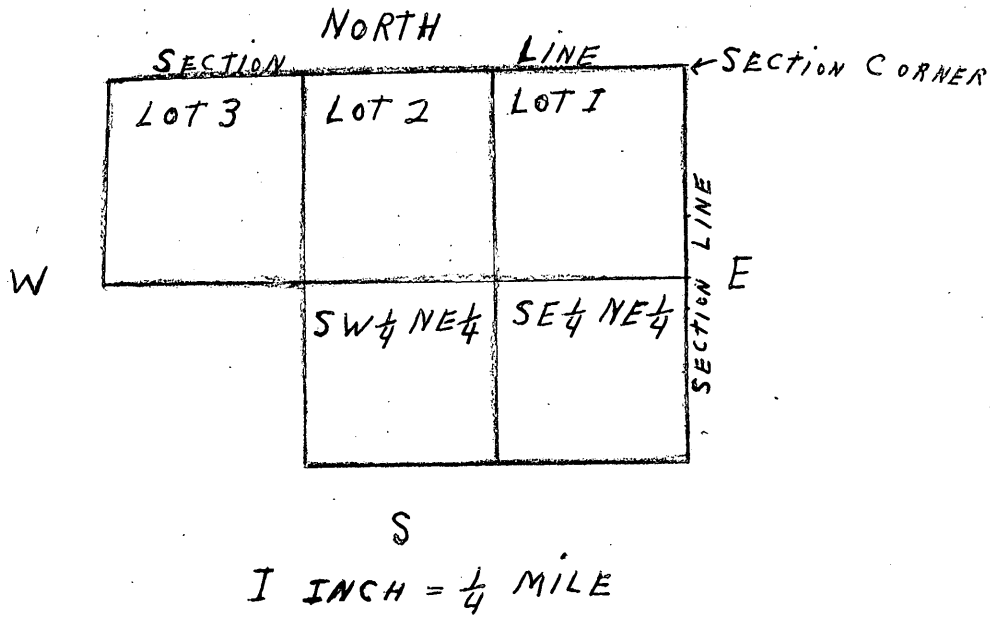

The S½ of the NE¼ and Lots 1-2 and 3 of Section 1 in Township 39 North, of Range 43 E. W. M.

We haven't done any prospecting on this property. We feel certain there is a possibility of making a significant discovery as there are several lead-producing mines in all directions from this property. Uranium has also been found in this vicinity. We need the heavy equipment, drill and etc. to start exploring for these minerals.

Mr and Mrs H Semtner
2509 Shallow Shores Rd
Bellingham Wash

DMEA-4297

RECEIVED
JUL 2 - 1956

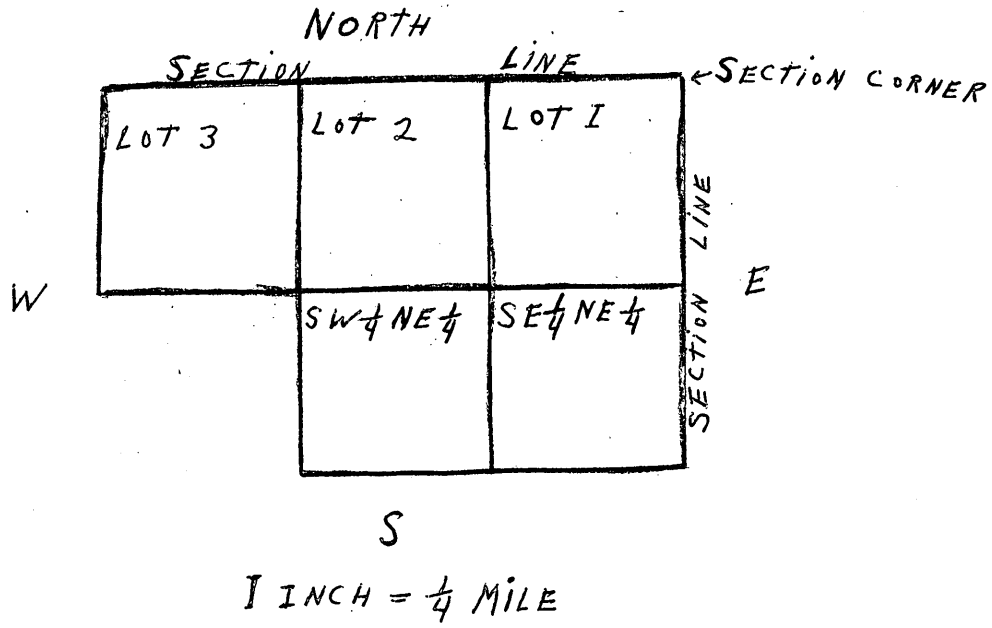

The SW½ of the NE¼ and Lots 1-2 and 3 of Section 1 in Township 39 North, of Range 4E. W. M.

We haven't done any prospecting on this property. We feel certain there is a possibility of having a significant discovery as there are several lead-producing mines in all directions from this property. Uranium has also been found in this vicinity. We need the heavy equipment, drill and etc. to start exploiting the these minerals.

Mr and Mrs F Semtner
2509 Shallow Shores Rd
Bellingham Wash

DMEA-4297

RECEIVED
JUL 2 - 1956

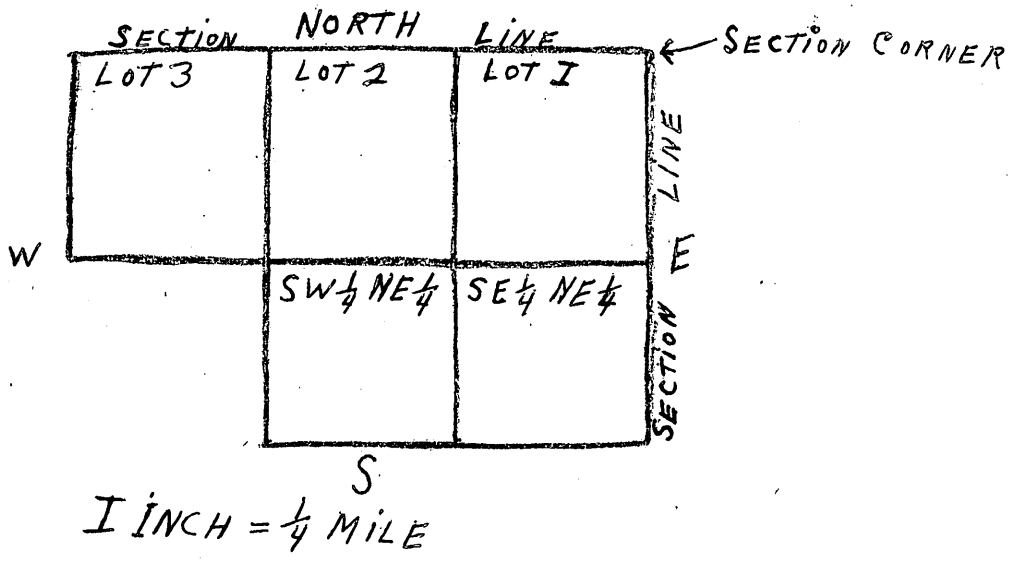

The S½ of the NE¼ and Lots 1-2 and 3 of Section 1 in Township 39 North, of Range 41 E. W. M.

We haven't done any prospecting on this property. We feel certain there is a possibility of making a significant discovery as there are several lead-producing mines in all directions from this property. Uranium has also been found in this vicinity. We need the heavy equipment, drill and etc. to start exploring for these minerals.

Mr and Mrs H Sentner
1509 Shallow Shores Rd
Bellingham Wash

urname copy

F. L. Knouse
Ellis
Whitenburg

UNITED STATES
DEPARTMENT OF THE INTERIOR
DEFENSE MINERALS EXPLORATION ADMINISTRATION
WASHINGTON 25, D. C.

JUN 20 1956

Mr. and Mrs. Frank Semtner
2509 Shallow Shores Road
Bellingham, Washington

Re: Docket No. DMEA-4297 (Uranium-lead)
S½ NE¼ sec. 7, Lots 1, 2, and 3,
T. 39 N., R. 41 E., WM&B
Stevens County, Washington

Dear Mr. and Mrs. Semtner:

Reference is made to our letter dated May 23, 1956, relating to the captioned docket.

Action on your application is pending receipt of the information requested in above-mentioned letter. If you are no longer interested in the processing of this application, please advise us.

Sincerely yours,

SIGNED
Ernest W. Ellis, Chief
Rare and Miscellaneous
Metals Division

FLKnouse/ai
6/20/56
cc to: Admr. Reading File
Docket
Messrs. THKiilsgaard, Rm. 5224
JECrawford, Rm. 3641
JOHosted, Rm. 3210, GSA
DMEA Field Team, Region III (2)
Code 700
Mr. Knouse

RCG.

700

UNITED STATES
DEPARTMENT OF THE INTERIOR
DEFENSE MINERALS EXPLORATION ADMINISTRATION
WASHINGTON 25, D. C.

FILE COPY
Surname: J Hunsee
Mitchendorf

MAY 23 1956

Mr. and Mrs. Frank Semtner
2509 Shallow Shores Road
Bellingham, Washington

Re: Docket No. DMEA-4297 (Uranium-lead)
S½ NE¼ sec. ?, Lots 1, 2, and 3,
T. 39 N., R. 41 E., WMB
Stevens County, Washington

Dear Mr. and Mrs. Semtner:

This is with reference to your application for Government aid to explore the subject property.

In order that we may continue to process your application, please clarify and furnish the following:

1. In your application you propose to explore 200 acres of land in Stevens County, Washington, in S½ NE¼ sec. ?, Lots 1, 2, and 3, T. 39 N., R. 41 E. Please furnish a map or sketch, drawn to scale, which shows the boundaries of the land and, if possible, show a tie in to a section corner;

2. We note in your application that you propose to explore for uranium and lead. In this connection, you should show on the above map or on a larger map, drawn to scale, the following: (a) locations and extent of all uranium and lead mineralized exposures; (b) location of samples taken, with their chemical analyses and certified assay certificates; and (c) location of proposed work, i.e., trenches, drill holes, shaft, drift, crosscut, etc., all in relation to the property boundaries. In addition, please furnish a narrative description of the mineralized exposures, i.e., length, width, and mineralization, and any other geological features, as justification for the proposed work; and

3. You should also show in detail the quantity of work you propose to do, i.e., length and size of trenches, drill hole, shaft, drift, crosscut, etc., with a detailed cost estimate to complete the work.

R.C.S.

You should furnish four copies of the above information to enable us to process your application with a minimum of delay.

For your additional information, there is enclosed a booklet of "Questions and Answers" concerning this Agency's program.

Sincerely yours,

F. L. Knouse, Acting Chief
Rare and Miscellaneous
Metals Division

Enclosure

FLKnouse/izm 5-23-56
cc to: Docket
Code 700
Mr. Knouse
Admr.'s Reading File
DMEA Field Team, Reg. I, NW District (2)
Messrs. JECrawford, Rm. 3643
THKiilsgaard, Rm. 5224
JOHosted, Rm. 3210, GSA

5/22/56

UNITED STATES
DEPARTMENT OF THE INTERIOR
BUREAU OF MINES
WASHINGTON 25, D. C.

RECEIVED
MAY 22 1956

May 22, 1956

Memorandum

To: Ernest William Ellis, DMEA Member
Uranium Commodity Committee

From: John E. Crawford, Bureau of Mines Member
Uranium Commodity Committee

Subject: Application for Assistance, DMEA Docket 4297, Frank Semtner and Cora Semtner, Stevens County, Washington

I have reviewed the attached application for assistance, DMEA Docket 4297, Frank Semtner and Cora Semtner, Stevens County, Washington, dated May 16 and received in this office May 21, 1956. I have also discussed it with Joseph O. Hosted, Washington representative of the Atomic Energy Commission.

The applicant is desirous of exploring 200 acres in Stevens County, Washington, for uranium. No supporting data are furnished with the application except a detailed cost estimate which totals $42,293.

The application as submitted is one of a prospecting nature. Pertinent information on the geology of the area and results of sampling should be requested if further consideration of the application is desired.

John E. Crawford

John E. Crawford

Attachment

RECEIVED

MAY 22 1956

May 22, 1956

Memorandum

To: Ernest William Ellis, DMEA Member
Uranium Commodity Committee

From: John E. Crawford, Bureau of Mines Member
Uranium Commodity Committee

Subject: Application for Assistance, DMEA Docket 4297, Frank Sentner and Cora Sentner, Stevens County, Washington

I have reviewed the attached application for assistance, DMEA Docket 4297, Frank Sentner and Cora Sentner, Stevens County, Washington, dated May 16 and received in this office May 21, 1956. I have also discussed it with Joseph S. Wested, Washington representative of the Atomic Energy Commission.

The applicant is desirous of exploring 200 acres in Stevens County, Washington, for uranium. No supporting data are furnished with the application except a detailed cost estimate which totals $42,293.

The application as submitted is one of a prospecting nature. Pertinent information on the geology of the area and results of sampling should be requested if further consideration of the application is desired.

John E. Crawford

Attachment

RECEIVED
MAY 22 1956

May 22, 1956

Memorandum

To: Ernest William Ellis, DMEA Member
Uranium Commodity Committee

From: John E. Crawford, Bureau of Mines Member
Uranium Commodity Committee

Subject: Application for Assistance, DMEA Docket 4297, Frank Zentner and Cora Zentner, Stevens County, Washington

I have reviewed the attached application for assistance, DMEA Docket 4297, Frank Zentner and Cora Zentner, Stevens County, Washington, dated May 16 and received in this office May 21, 1956. I have also discussed it with Joseph G. Hatted, Washington representative of the Atomic Energy Commission.

The applicant is desirous of exploring 200 acres in Stevens County, Washington, for uranium. No supporting data are furnished with the application except a detailed cost estimate which totals $42,275.

The application as submitted is one of a prospecting nature. Pertinent information on the geology of the area and results of sampling should be requested if further consideration of the application is desired.

John E. Crawford

Attachment

IN REPLY REFER TO:

UNITED STATES
DEPARTMENT OF THE INTERIOR
GEOLOGICAL SURVEY
WASHINGTON 25, D. C.

RECEIVED
MAY 23 1956

May 22, 1956

Re: DMEA 4297
Mr. & Mrs. Frank Semtner
200 acres of land
Stevens County, Washington
$42,293 - Uranium-lead

DMEA 4297

Memorandum

To: E. W. Ellis, Defense Minerals Exploration Administration

From: N. E. Nelson, U. S. Geological Survey

Subject: Review of application

The applicants request assistance in buying equipment, including bulldozer, diamond drill, truck, jeep, etc., with which to prospect for uranium and lead on a tract of land near some lead mines. No discovery of any sort has been made on the 200 acre tract.

Denial of the application is recommended.

N. E. Nelson

N. E. Nelson

IN REPLY REFER TO:

UNITED STATES
DEPARTMENT OF THE INTERIOR
GEOLOGICAL SURVEY
WASHINGTON 25, D. C.

RECEIVED
MAY 28 1956

May 22, 1956

Re: DMEA 4297
Mr. & Mrs. Frank Sestner
200 acres of land
Stevens County, Washington
$42,293 - Uranium-lead

4297

Memorandum

To: E. W. Ellis, Defense Minerals Exploration Administration

From: N. E. Nelson, U. S. Geological Survey

Subject: Review of application

The applicants request assistance in buying equipment, including bulldozer, diamond drill, truck, jeep, etc., with which to prospect for uranium and lead on a tract of land near some lead mines. No discovery of any sort has been made on the 200 acre tract.

Denial of the application is recommended.

N. E. Nelson

N. E. Nelson

NENelson:jah
5/22/56
cc: Director's reading 4212
Branch reading 4212
DMEA (3)
Docket file
J. E. Crawford, 3641 Int.
J. O. Hosted, 3210, GSA

IN REPLY REFER TO:

UNITED STATES
DEPARTMENT OF THE INTERIOR
GEOLOGICAL SURVEY
WASHINGTON 25, D. C.

RECEIVED
MAY 23 1956

May 22, 1956

Re: DMEA 4297
Mr. & Mrs. Frank Sentner
200 acres of land
Stevens County, Washington
42,293 - Uranium-lead

4297

Memorandum

To: E. W. Ellis, Defense Minerals Exploration Administration

From: M. E. Nelson, U. S. Geological Survey

Subject: Review of application

The applicants request assistance in buying equipment, including bulldozer, diamond drill, truck, jeep, etc., with which to prospect for uranium and lead on a tract of land near some lead mines. No discovery of any sort has been made on the 200 acre tract.

Denial of the application is recommended.

M. E. Nelson

M. E. Nelson

MENelson:jeh
5/22/56
cc: Director's reading 4212
Branch reading 4212
DMEA (3)
Docket file
J. E. Crawford, 3641 Int.
J. O. Hostad, 3210, GSA

IN REPLY REFER TO:

UNITED STATES
DEPARTMENT OF THE INTERIOR
GEOLOGICAL SURVEY
WASHINGTON 25, D. C.

RECEIVED
MAY 23 1956

May 22, 1956

Re: DMEA 4297
Mr. & Mrs. Frank Sentner
200 acres of land
Stevens County, Washington
$42,293 - Uranium-lead

4297

Memorandum

To: E. W. Ellis, Defense Minerals Exploration Administration

From: W. E. Nelson, U. S. Geological Survey

Subject: Review of application

The applicants request assistance in buying equipment, including bulldozer, diamond drill, truck, jeep, etc., with which to prospect for uranium and lead on a tract of land near some lead mines. No discovery of any mart has been made on the 200 acre tract.

Denial of the application is recommended.

W. E. Nelson

W. E. Nelson

WENelson:jeh
5/22/56
cc: Director's reading 4212
Branch reading 4212
DMEA (3)
Docket file
J. E. Crawford, 3641 Int.
J. O. Nested, 3210, OSA

UNITED STATES
DEPARTMENT OF THE INTERIOR
DEFENSE MINERALS EXPLORATION ADMINISTRATION

~~WASHINGTON 25, D.C.~~
So. 157 Howard Street
Spokane 4, Washington

RECEIVED
MAY 21 1956

May 16, 1956

Mr. George C. Selfridge, Chairman
Operating Committee, DMEA
Department of the Interior
Washington 25, D. C.

Re: New application (Uranium-Lead)
Frank Semtner and Cora Semtner
(husband and wife)
Unnamed property
Stevens County, Washington

Dear Mr. Selfridge:

Enclosed are three copies of an application submitted by Mr. & Mrs. Frank Semtner, 2509 Shallow Shores Road, Bellingham, Washington. We have retained one copy for our files.

Sincerely yours,

Verne C. Fryklund, Jr.

Verne C. Fryklund, Jr.
for: A. E. Weissenborn
Executive Officer, DMEA
Field Team, Region I, NW District

Enclosure as indicated

cc: USBM (2)
geologist

May 21, 1956

Mr. Frank Semtner
2509 Shallow Shores Road
Bellingham, Washington

Subject: DMEA-4297
Re: Exploration Assistance

Dear Mr. Semtner

The receipt of your application dated May 11, 1956 for exploration assistance under the Defense Production Act of 1950, as amended, is hereby acknowledged.

Your application has been assigned Docket Number DMEA-4297 and referred to the Rare & Misc. Metals Division.

Kindly identify all future correspondence relating to your application by this docket number.

Sincerely yours,

Robert E. Adams, Chief
Operations Control and
Statistics Division

May 21, 1956

Memorandum

To: Executive Officer, DMEA Field Team, Region I NW

From: Chief, Operation's Control and Statistics Division

Subject: Assignment of Docket Number

There is listed below the assigned docket number to an application recently received from Region I NW.

DMEA
- 4297 Mr. & Mrs. Frank Semtner

Robert E. Adams
Chief, Operation's Control
and Statistics Division

MF-103
(Revised April 1952)

UNITED STATES DEPARTMENT OF THE INTERIOR
DEFENSE MINERALS EXPLORATION ADMINISTRATION

Form Approved
Budget Bureau No. 22-R1035.2.

RECEIVED
MAY 21 1956

RECEIVED
MAY 14 1956
U. S.
SPOKANE, WASH.

APPLICATION FOR AID IN AN EXPLORATION PROJECT, PURSUANT TO DMEA ORDER 1, UNDER THE DEFENSE PRODUCTION ACT OF 1950, AS AMENDED

Not to be filled in by applicant

Docket No. DMEA-4297
Metal or Mineral URANIUM - LEAD
Date Received 5/21/56
Estimated Cost $ 42,293.00
Participation (Government %)

INSTRUCTIONS

1. *Name of applicant.*—(*a*) State here your full legal name, in the form in which you will wish to contract, and your mailing address: Mr. & Mrs. Frank Semtner
2509 Shallow Shores Road
Bellingham, Washington

(*b*) If other than an individual, add to your name above whether a corporation, partnership, etc., and the name of the State in which incorporated or otherwise organized.

(*c*) If a corporation, add to above statement, titles, names and addresses of officers.

(*d*) If a partnership, add to the above statement the names and addresses of all partners.

2. *General.*—Read DMEA Order 1, "Government Aid in Defense Exploration Projects," before completing this application. Submit this application and all accompanying papers in quadruplicate (four copies), with your name and address on each sheet of the application and on all accompanying papers. Where sufficient space is not provided on the form for all required information, state it on an accompanying paper, with a reference in each case to the instruction to which it refers by number. Comply with all applicable instructions; or, if not applicable, so state. File the application with Defense Minerals Exploration Administration, Department of the Interior, Washington 25, D. C., or with the nearest field executive officer thereof.

3. *Applicant's property rights.*—(*a*) State the legal description of the land upon which you wish to explore, including all land which you possess or control that may be benefited by the exploration, and excluding any land or interest in land which is not to be included in the exploration project contract 200 Acres in Stevens Co. Washington.
S ½ NE ¼ Lots 1,2,3, township 39 N Range 41 E Near Leadpoint.

(*b*) State any mine name by which the property is known. None

(*c*) State your interest in the land, whether owner, lessee, purchaser under contract, or otherwise Owner

(*d*) If you are not the owner, submit with this application a copy of the lease, contract, or other document under which you control the property.

(*e*) If you own the land, describe any liens or encumbrances on it None

(*f*) If the land consists of unpatented claims, add to the description above, the book and page numbers for each recorded location notice. None

4. *Physical description.*—(*a*) Describe in detail any mining or exploration operations which have been or now are being conducted upon the land, including existing mine workings and production facilities. State your interest, if any, in such operations. Also describe accessibility of mine workings for examination purposes. See separate sheet.

(*b*) State past and current production, and ore reserves, if any, giving quantities and grades. None

(*c*) Describe the geologic features of the property, including mineralization, type of deposit (vein, bedded, etc.), and your reasons for wishing to explore. Illustrate with maps or sketches. Send with your application (but not necessarily as a part of it) any geologic or engineering report, assay maps, or other technologic information you may have, indicating on each whether you require its return to you. See separate sheet.

(*d*) State the facts with respect to the accessibility of the project: Access roads, distances to shipping, supply and residence points. 1/8 mile to County road Colville 26 miles. We will build small living quarters on property.

(*e*) State the availability of manpower, materials, supplies, equipment, water, and power. 16—66551-1

We have three grown sons for manpower and we plan to hire a geologist when needed. Materials, supplies and equipment can be purchased in Colville and Spokane. Water is close by in creek. Electric line is 1/8 mile on county road.

5. *The exploration project.*—(*a*) State the mineral or minerals for which you wish to explore Uranium and Lead

(*b*) Describe fully the proposed work, including a map or sketch of the property showing a plan (and cross sections if needed) of any present mine workings, and the location of the proposed exploration work as related to such features as contacts, veins, ore-bearing beds, etc. none

(*c*) The work will start within 30 days and be completed within 18 months from the date of an exploration project contract.

(*d*) State the operating experience and background of the applicant with relation to the ability to carry out such exploration project, and also that of the person or persons who will supervise the operations.

6. *Estimate of costs.*—Furnish a detailed estimate of the costs of the proposed work (you will have to use a separate sheet), under the following headings. Add the totals under all headings to give the estimated total cost of the project:

(*a*) *Independent contracts.*—(Note.—If the applicant does not intend to let any of the work to contractors, write "none" after this item. To the extent that the work is to be contracted, do not repeat the cost of the contract-work in subsequent items.) State the cost of any proposed independent contracts for the performance of all or any part of the work, expressed in terms of units of work (such as per foot of drilling, per foot of drifting, per hour of bulldozer operations, per cubic yard of material moved, etc.).

(*b*) *Labor, supervision, consultants.*—Include an itemized schedule of numbers, classes and rates of wages, salaries or fees for necessary labor, supervision and engineering and geological consultants. none

(*c*) *Operating materials and supplies.*—Furnish an itemized list, including items of equipment costing less than $50 each, and power, water and fuel.

(*d*) *Operating equipment.*—Furnish an itemized list of any operating equipment to be rented, purchased, or which is owned and will be furnished by the Operator, with the estimated rental, purchase price, or suggested use-allowance based on present value, as the case may be.

(*e*) *Rehabilitation and repairs.*—Furnish a detailed list showing the cost of any necessary initial rehabilitation or repairs of existing buildings, installations, fixtures, and movable operating equipment, now owned by the Operator and which will be devoted to the exploration project. none

(*f*) *New buildings, improvements, installations.*—Furnish a detailed list showing the cost of any necessary buildings, fixed improvements, or installations to be purchased, installed or constructed for the benefit of the exploration project.

(*g*) *Miscellaneous.*—Furnish a detailed list showing the cost of repairs to and maintenance of operating equipment (not including initial rehabilitation or repairs of the Operator's equipment), analytical work, accounting, workmen's compensation and employers' liability insurance, and payroll taxes.

(*h*) *Contingencies.*—Give an estimate of any necessary allowances for contingencies not included in the costs stated above.

NOTE.—No items of general overhead, corporate management, interest, taxes (other than payroll and sales taxes), or any other indirect costs, or work performed or costs incurred before the date of the contract, should be included in the estimate of costs.

7. (*a*) Are you prepared to furnish your share of the cost of the proposed project in accordance with the regulations on Government participation (Sec. 7, DMEA No. 1)? yes

(*b*) How do you propose to furnish your share of the costs?

☐ Money ☐ Use of equipment owned by you ☒ Other labor as indicated

Explain in detail on acompanying paper.

CERTIFICATION

The undersigned, whether as an individual, corporate officer, partner, or otherwise, both in his own behalf and acting for the applicant, certifies that the information set forth in this form and accompanying papers is correct and complete, to the best of his knowledge and belief.

Dated May 11th, 1956

Cora Semtner
(Applicant)

By Frank Semtner

Title 18, U. S. Code (Crimes), Section 1001, makes it a criminal offense to make a willfully false statement or representation to any department or agency of the United States as to any matter within its jurisdiction.

U. S. GOVERNMENT PRINTING OFFICE 16—66551-1

a We haven't done any mining on this property. We intend to explore for Uranium and lead.

c We feel there is a good possibility of finding these minerals as there are several lead mines in the area.

5 d We have had previous experience mining Lead and Barite in Missouri. Two sons have had many years experience in using heavy equipment.

6 b We will do our own work. Due to heavy snowfall we may be unable to work about 4 months out of the 18 mo. scheduled.

	3 men 40hr. week @$2.00 per hr. 1 week $240.00	
	14 mo. or 60 weeks	$14,440.00
	Geologist fees appro.	1500.00
c	1. Fuel - Gas 2500 gallons	750.00
	2 Diesel oil 2000 gal	240.00
	Oil 90 gal	108.00
	2. Power- electric -poles, etc.	270.00
	3. Water- 1/2 mile water pipe	240.00
	water pump	175.00
	4. Dynamite and caps	175.00
	5. Rope	50.00
	6. Cables	45.00
	We have small tools as picks, shovels and mechanic's.	
d	1. Bulldozer and blade	10,500.00
	2. Diamond drill and attachments	2,900.00
	3. Truck 1 1/2 T	2,700.00
	4. Jeep 1/4 T	2,100.00
	5. Scintillator	650.00
	6. Mineral Light	50.00
	7. Air compressor	150.00
f	1. Small living quarters with office, etc.	2,800.00
	2. Machinery and tool shed	600.00
	3.	
g	1. Small repairs and maintenance costs	225.00
	2. Drill cores & ore samples assayed	500.00
	3. Accounting figured in 6b	
	4. Insurance	100.00
	5. Sales taxes	800.00
h	1. Vehicle liability insurance	125.00
	2. Vehicle licenses for 1 1/2 & 1/4 Ton trucks	100.00
	3. Might need fire insurance on buildings	
	Total	$ 42,293.00

RECEIVED
MAY 21 1956