DMA Form 1

DEFENSE MINERALS ADMINISTRATION
Control Slip

CONTROLLED DOCUMENT

DMA Docket No. 3900

DO NOT DETACH THIS SLIP

Action on this document is recorded and controlled in Reports and Records Branch. Any movement of this document between divisions or offices of DMA or movement outside DMA must be reported to the Reports and Records Branch. Actions taken that affect status of the case must also be reported.

This document has been recorded as

EXPLORATION ASSISTANCE

Any action taken to change the type of request for assistance must be promptly reported to the Reports and Records Branch. Use DMA Form 2 for submitting these reports.

1 set 700
1 set USBM
1 set USGS

Routing Slip

To: Rare & Misc. Mtls. Date 7/15/55

To: Mr. Mittendorf Date 12-7-55

To: Mr. Mittendorf Date 1-11-56

To: _____ Date _____

To: _____ Date _____

To: _____ Date _____

To: _____ Date _____

To: _____ Date _____

To: _____ Date _____

To: _____ Date _____

To: _____ Date _____

To: _____ Date _____

To: _____ Date _____

To: _____ Date _____

To: _____ Date _____

DO NOT DETACH

CONTROLLED DOCUMENT

Surname copy

700

Murphy
Ellis
FE Johnson

UNITED STATES
DEPARTMENT OF THE INTERIOR
DEFENSE MINERALS EXPLORATION ADMINISTRATION
WASHINGTON 25, D. C.

JAN 13 1956

Miss Edith M. Cole, Secretary
Kinden Uranium Corporation
323 T ulane Drive, S. E.
Albuquerque, New Mexico

Re: Docket No. DMEA-3900 (Uranium)
Bounty claims
Kane County, Utah

Dear Madam:

Reference is made to our letter dated December 8, 1955, in which we stated that the subject docket would be considered closed unless certain information required to process the captioned application had reached this office within thirty days from the date of that letter. No answer to our communication having been received, we therefore inform you that the subject docket is considered closed effective as of January 8, 1956.

This is without prejudice to the merits of your proposed project. We regret the necessity of this action and express appreciation for your interest in the exploration program during the period your application has been under consideration.

Sincerely yours,

C. O. Mittenderf

Administrator

FMMurphy/gla
1-11-56
cc to: Admr.'s Reading File
Docket
Messrs. JECrawford, Rm. 3641
THKiilsgaard, Rm. 5224
JOHosted, Rm. 3210, GSA
Code 700, Mr. Murphy
DMEA Field Team, Region III (2)

R.C.

Surname copy

700

Murphy
Mr. Matheudoy

UNITED STATES
DEPARTMENT OF THE INTERIOR
DEFENSE MINERALS EXPLORATION ADMINISTRATION
WASHINGTON 25, D. C.

DEC 8 1955

Miss Edith M. Cole, Secretary
Kinden Uranium Corporation
323 Tulane Drive, S. E.
Albuquerque, New Mexico

Re: Docket No. DMEA-3900 (Uranium)
Bounty claims
Kane County, Utah

Dear Madam:

Reference is made to our letter of October 28, 1955, and previous correspondence relating to the captioned application.

Inasmuch as we have received no reply, we assume that you no longer desire to proceed with the application. We wish to cooperate with you in the matter of allowing ample time for the submission of the information requested, but if the needed data have not been received within thirty days from the date of this letter, we will then consider the docket closed.

Sincerely yours,

SIGNED
Ernest Wm. Kiliff, Chief
Rare and Miscellaneous Metals
Division

FMMurphy/gla
12-7-55
cc to: Admr.'s Reading File
Docket
Messrs. JECrawford, Rm. 3641
THKiilsgaard, Rm. 5224
JOHosted, Rm. 3210, GSA
Code 700
Mr. Murphy
FieldTeam, Region III (2)

Surname copy

700

Murphy
Ellis
Johnson

UNITED STATES
DEPARTMENT OF THE INTERIOR
DEFENSE MINERALS EXPLORATION ADMINISTRATION
WASHINGTON 25, D. C.

OCT 28 1955

Miss Edith N. Cole, Secretary
Kinion Uranium Corporation
323 Tulane Drive, S. E.
Albuquerque, New Mexico

Re: Docket No. DMEA-3900 (Uranium)
Bounty claims
Kane County, Utah

Dear Madam:

Reference is made to our letter of August 24, 1955, and your reply of August 29, relating to the captioned application. You stated that the information we requested in our letter of July 20 was being obtained and it would be forwarded to us.

We prefer not to hold an application in abeyance indefinitely. We would appreciate being advised the approximate date we may expect to receive the requested data.

Sincerely yours,

SIGNED

Ernest W. Ellis, Chief
Rare and Miscellaneous
Metals Division

FMMurphy/gla
10-27-55
cc to: Admr.'s Reading File
Docket
Messrs. JECrawford, Rm. 3641
THKiilsgaard, Rm. 5224
JOHosted, Rm. 3210, GSA
Code 700
Mr. Murphy
DMEA Field Team, Region III (2)

R.C.B.

9/8/55 gla

KINDOM URANIUM CORPORATION
323 Tulane Dr., S.E.
Albuquerque, N. M.

RECEIVED
SEP - 8 1955

August 29, 1955

U.S. Depart. of the Interior,
Defense Minerals Exploration Administration,
Washington 25, D.C.

Re: Docket No. DMEA-3900 (Uranium)
Bounty Claims,
Kane County, Utah

Gentlemen:

Referring to your letter dated August 24, 1955, this is to inform you that the Kindom Uranium Company is obtaining all the information requested by you, and as soon as we collect it, it will be mailed to you.

The company is very much interested in carrying this application through.

Yours very truly,

KINDOM URANIUM CORPORATION

BY Edith M. Cole
Edith M. Cole - Secretary

JJM:emc

Surname copy 700

Murphy
Ellis
Nettleton

UNITED STATES
DEPARTMENT OF THE INTERIOR
DEFENSE MINERALS EXPLORATION ADMINISTRATION
WASHINGTON 25, D. C.

AUG 24 1955

Kinden Uranium Corporation
323 Tulane Drive, S. E.
Albuquerque, New Mexico

Re: Docket No. DMEA-3900 (Uranium)
Bounty claims
Kane County, Utah

Gentlemen:

Reference is made to our letter dated July 20, 1955, relating to the captioned docket.

Action on your application is pending receipt of the information requested in the above-mentioned letter. If you are no longer interested in the processing of this application, please advise us.

Sincerely yours,

SIGNED

Ernest Wm. Ellis, Chief
Rare and Miscellaneous
Metals Division

FMMurphy/gla
8-23-55
cc to: Admr. Reading File
Docket
Messrs. JECrawford, Rm. 3641
THKiilsgaard, Rm. 5224
JCHosted, Rm. 3210, GSA
Code 700
Mr. Murphy
DMEA Field Team, Region III (2)

5. *The exploration project.*—(*a*) State the mineral or minerals for which you will to explore Uranium

(*b*) Describe fully the proposed work, including a map or sketch of the property showing a plan (and cross sections if needed) of any present mine workings, and the location of the proposed exploration work as related to such features as contacts, veins, ore-bearing beds, etc.

(*c*) The work will start within 30 days and be completed within 4 months from the date of an exploration project contract.

(*d*) State the operating experience and background of the applicant with relation to the ability to carry out such exploration project, and also that of the person or persons who will supervise the operations.

6. *Estimate of costs.*—Furnish a detailed estimate of the costs of the proposed work (you will have to use a separate sheet), under the following headings. Add the totals under all headings to give the estimated total cost of the project:

(*a*) *Independent contracts.*—(Note.—If the applicant does not intend to let any of the work to contractors, write "none" after this item. To the extent that the work is to be contracted, do not repeat the cost of the contract-work in subsequent items.) State the cost of any proposed independent contracts for the performance of all or any part of the work, expressed in terms of units of work (such as per foot of drilling, per foot of drifting, per hour of bulldozer operations, per cubic yard of material moved, etc.).

(*b*) *Labor, supervision, consultants.*—Include an itemized schedule of numbers, classes and rates of wages, salaries or fees for necessary labor, supervision and engineering and geological consultants.

(*c*) *Operating materials and supplies.*—Furnish an itemized list, including items of equipment costing less than $50 each, and power, water and fuel.

(*d*) *Operating equipment.*—Furnish an itemized list of any operating equipment to be rented, purchased, or which is owned and will be furnished by the Operator, with the estimated rental, purchase price, or suggested use-allowance based on present value, as the case may be.

(*e*) *Rehabilitation and repairs.*—Furnish a detailed list showing the cost of any necessary initial rehabilitation or repairs of existing buildings, installations, fixtures, and movable operating equipment, now owned by the Operator and which will be devoted to the exploration project.

(*f*) *New buildings, improvements, installations.*—Furnish a detailed list showing the cost of any necessary buildings, fixed improvements, or installations to be purchased, installed or constructed for the benefit of the exploration project.

(*g*) *Miscellaneous.*—Furnish a detailed list showing the cost of repairs to and maintenance of operating equipment (not including initial rehabilitation or repairs of the Operator's equipment), analytical work, accounting, workmen's compensation and employers' liability insurance, and payroll taxes.

(*h*) *Contingencies.*—Give an estimate of any necessary allowances for contingencies not included in the costs stated above.

NOTE.—No items of general overhead, corporate management, interest, taxes (other than payroll and sales taxes), or any other indirect costs, or work performed or costs incurred before the date of the contract, should be included in the estimate of costs.

7. (*a*) Are you prepared to furnish your share of the cost of the proposed project in accordance with the regulations on Government participation (Sec. 7, DMEA No. 1)?

(*b*) How do you propose to furnish your share of the costs?

☒ Money ☐ Use of equipment owned by you ☐ Other

Explain in detail on acompanying paper.

CERTIFICATION

The undersigned, whether as an individual, corporate officer, partner, or otherwise, both in his own behalf and acting for the applicant, certifies that the information set forth in this form and accompanying papers is correct and complete, to the best of his knowledge and belief.

Dated _____, 195__

KINDOM URANIUM CORPORATION
(Applicant)

By E. M. Cole, Secretary

E. M. Cole

Title 18, U. S. Code (Crimes), Section 1001, makes it a criminal offense to make a willfully false statement or representation to any department or agency of the United States as to any matter within its jurisdiction.

U. S. GOVERNMENT PRINTING OFFICE 16—66551-1

Thurlow

MF-103
(Revised April 1952)

UNITED STATES DEPARTMENT OF THE INTERIOR
DEFENSE MINERALS EXPLORATION ADMINISTRATION

DMEA
Date Rec'd.

Form Approved.
Budget Bureau No. 42-R1035.2.

JUL 11 1955

RECEIVED

BUREAU OF MINES
Denver, Colorado

JUL 15 1955

APPLICATION FOR AID IN AN EXPLORATION PROJECT, PURSUANT TO DMEA ORDER 1, UNDER THE DEFENSE PRODUCTION ACT OF 1950, AS AMENDED

Not to be filled in by applicant

Docket No. 3900
Metal or Mineral Uranium
Date Received 7-15-55
Estimated Cost $ 79,699.50
Participation (Government %)

INSTRUCTIONS

1. *Name of applicant.*—(*a*) State here your full legal name, in the form in which you will wish to contract, and your mailing address:

Kindom Uranium Corporation (New Mexico Corporation Charter)
323 Tulane Drive S.E.
Albuquerque, New Mexico

(*b*) If other than an individual, add to your name above whether a corporation, partnership, etc., and the name of the State in which incorporated or otherwise organized.

(*c*) If a corporation, add to above statement, titles, names and addresses of officers.

(*d*) If a partnership, add to the above statement the names and addresses of all partners.

2. *General.*—Read DMEA Order 1, "Government Aid in Defense Exploration Projects," before completing this application. Submit this application and all accompanying papers in quadruplicate (four copies), with your name and address on each sheet of the application and on all accompanying papers. Where sufficient space is not provided on the form for all required information, state it on an accompanying paper, with a reference in each case to the instruction to which it refers by number. Comply with all applicable instructions; or, if not applicable, so state. File the application with Defense Minerals Exploration Administration, Department of the Interior, Washington 25, D. C., or with the nearest field executive officer thereof.

3. *Applicant's property rights.*—(*a*) State the legal description of the land upon which you wish to explore, including all land which you possess or control that may be benefited by the exploration, and excluding any land or interest in land which is not to be included in the exploration project contract

The applicant own 100% of the 10 mining claims(except small override royalty retained by original owners as per contract) described as ten mining clims located 8 mi. W and 3 mi. N. of Pipe Spring Monument, Kane County, Utah, containing about 200 acres.

(*b*) State any mine name by which the property is known.

(*c*) State your interest in the land, whether owner, lessee, purchaser under contract, or otherwise Own 100% interest, except small override retained by original owners(see Assignment mineral lease.-

(*d*) If you are not the owner, submit with this application a copy of the lease, contract, or other document under which you control the property.

(*e*) If you own the land, describe any liens or encumbrances on it None

(*f*) If the land consists of unpatented claims, add to the description above, the book and page numbers for each recorded location notice.

4. *Physical description.*—(*a*) Describe in detail any mining or exploration operations which have been or now are being conducted upon the land, including existing mine workings and production facilities. State your interest, if any, in such operations. Also describe accessibility of mine workings for examination purposes.

(*b*) State past and current production, and ore reserves, if any, giving quantities and grades.

(*c*) Describe the geologic features of the property, including mineralization, type of deposit (vein, bedded, etc.), and your reasons for wishing to explore. Illustrate with maps or sketches. Send with your application (but not necessarily as a part of it) any geologic or engineering report, assay maps, or other technologic information you may have, indicating on each whether you require its return to you.

(*d*) State the facts with respect to the accessibility of the project: Access roads, distances to shipping, supply and residence points.

(*e*) State the availability of manpower, materials, supplies, equipment, water, and power.

Kindom Uranium Corp.
323 Tulane Dr. S.E.
Albug.N.M.

APPLICATION FOR LOAN AID WITH THE IMEA

RECEIVED
JUL 21 1955

1. NAME OF APPLICANT: Kindom Uranium Corporation
323 Tulane Drive S.E.
Albuquerque, New Mexico

1 (c).- JOHN J. MOYA, President, c/o 129 West Water Street, Santa Fe, New Mexico
Vice Pr. Dr. James R. Doyle, M.D., c/o Olmstead Medical Group, Rochester, Minnesota
E. M. Cole, 323 Tulane Drive S.E. Albuquerque, New Mexico (Secretary)

3 (b) There is not mining done in the property.

3(f) All the ten(10) mining claims consists of unpatented claims and are described and recorded as follows:

NAME OF CLAIMS	BOOK	PAGE	COUNTY	STATE	RECORDING DATE
Bounty # 1	17	359	Kane	Utah	4/28/55
" 2	17	358	"	"	4/28/55
" 3	17	357	"	"	4/28/55
" 4	17	356	"	"	4/28/55
" 5	17	355	"	"	4/28/55
" 6	17	354	"	"	4/28/55
" 7	17	353	"	"	4/28/55
" 8	17	352	"	"	4/28/55
" 9	17	351	"	"	4/28/55
" 10	17	350	"	"	4/28/55

4.- Physical Description. (a) There is not mining or exploration operations done on the above property, except a brief geological survey.

4 (b).- There is not current production and the ore reserves must the probed by core-drilling or any other devises.

4 (c) The entire area seems to be composed of several interbedded layers of sandstones and shale ranging from a few inches thick to about 50 ft thick in some places and they seems to belong to the lower Chinle and upper Shinarump formations containing some carboniferous material and traces of uranium mineralization, within the sandstone crevices and indication of channeling can be easily traced.

Most of the beds exposed at the surface shows a high radioactivity count and several traces of disseminated carnotite within sandstone beds were found. Probable most of the uranium mineralization will be found in beds.

Considering the importance of the area and its possible development of merit ores the company feel that an exploratory and mining development is necessary,therefore, before to engage in further mining operations a detail core-drilling should be done here in order to probe the ore reserve existing with the above claims.

4 (d).- The property can be reached very easily thru the U.S. Highway 89 from Mt. Carmel to Kanab, both in Utah and which is a paved road to a cut off gravel road 10 miles north of Kanab, Utah leading almost west for about 14 miles to the edge of one the Bounty claim. There will be at least 3/4 of a mile of sandy-dirt road in order to reach the northern most blaim.

The distance to the shipping depot at Cameron, Arizona is about 185 miles from the mining property.

Most of the supply, material and equipment can be obtained from the town of Kanab, Utah a distance of about 25 miles. Water supply for drinking and industrial uses can be obtained from Kanab, Utah a distance of about 25 miles, several small creek within 10 miles from the property carry small stream of water for industrial use.

Electric power if necessary can be obtained from Short Creek, Utah line a distance of about 12 miles in some places.

4 (e) Manpower avalibility is plentiful in the town of Kanab, Utah and from the town of Fredonia, Arizona.

~~Mr. Ellis~~: Mr. Murphy 8/11/55

We are returning this application as we received a copy of same July 15. We have not made a commodity review as yet as we are awaiting data requested of the applicant in your letter dated July 20, 1955.

T. H. Kiilsgaard

Mr. Ellis - this is one you gave Mr. Williams yesterday & I checked it off the list. gea

Kindom Uranium Corporation
323 Tulane Drive S.E.
Albuquerque, New Mexico

5.- The mineral to be explored is: URANIUM

5 (b).- The Company propose to core-drill the entire property consisting of about 10 full mining claims(1500' x 600') by drilling at least 20 holes per claim, spaced about 200 ft apart to a maximum depth of 50 feet, in some places this depth will vary due to the topography of the terrain but an average depth can be estimated to about 50 Ft.

5 (d).- The Company has several mining and geologist consultants with several years of mining exploration and development either in the Colorado Plateau or elsewhere, and they will be in charge of the entire mining operation and our confidence in this personnel is well taken care of.-

7 (a).- The Kindom Uranium Corporation is prepared to furnish their share of the exploration project by using money from their treasury.-

Kindom Uranium Corporation
323 Tulane Drive, S.E.
Albuquerque, New Mexico

ESTIMATE OF COST

6 (a).-INDEPENDENT CONTRACTS: The applicant intent to sub-contract the drilling and core-drilling holes in 10 mining claims as follows:

(1) To drill 20 holes per claim @ 10 claims= 200 holes
200 holes at an average depth of 50 Ft.= 10,000 Ft. of holes
8,000 feet of drilling @ $ 5.oo per Ft.=$40,000.oo
2,000 Ft. of core-testing(average at $ 6.oo per Ft.) =$ 12,000.oo

Total sub-contract $ 52,000.oo — $ 52,000.00

(2) Improvement of road to location(see 6-f for cost)

6(b) LABOR, SUPERVISION,CONSULTS:

1-Exploration manager at $ 1,100.00 per month for 4 months period	$ 4,400.00
Exploration manager travelling Expenses, from mining exploration to Home Office(Santa Fe, N.M.) $ 200.00 per month for 4 month period	800.00
1-Field Foreman at $ 800.00 per month for 4 months period	3,200.00
Expenses for foreman @ $ 200.00 per month	800.00
For supervision of mining and engineering advance-exploration work, including expenses(travelling,lodging,automov,etc)	2,100.00
For geological work and geological interpretation of exploration results, including trav expenses, and mapping.	3.100.00
Total cost for Labor & Supervision, Consults	$ 14,400.00

6(c) Operating Material and supply:

1-Babbell Counter, Model 600-B To purchase new)	300.00
1-Babbell Counter Recorder, Esterline-Angus (to Purchase new)	545.00
1-Scintillator, Model 111-C (To Purchase-new)	504.50
500-Core-sample boxes @ $ 3.00 per box (to Purchase)	1500.00
Total cost of Operating material (New Equipment)	2,849.50

6(d).-Operating Equipment (Rental)

2-Field automoviles for supervision of fiel d work for 4 months period	800.00
Other technical material and office space near the field for 4 months period	650.00
Total cost of Oper. Equip(Rental)	$ 1,450.00

6(f).-New Buildings, Improvements, Installation:
To improve dirt road to location(about 3/4 milesØ for heavy equipment) To be done under sub-contract, total cost $ 4,500.00

6(g) For Miscellaneous and Contigencies(subjected to audit) $ 4,500.00

Total Miscellaneous and Contigencies $ 4,500.00

TOTAL COST ENTIRE PROJECT $ 79,699.50

DMEA Loan contribution-75% of Cost	$ 59,774.62
Kindom Uranium Corp. 25% share cost	$ 19,924.88
Total Cost	$ 79,699.50

SKETCH OF DRILL HOLES ON 1500'x600' CLAIM

Scale: 2" = 1 Mile

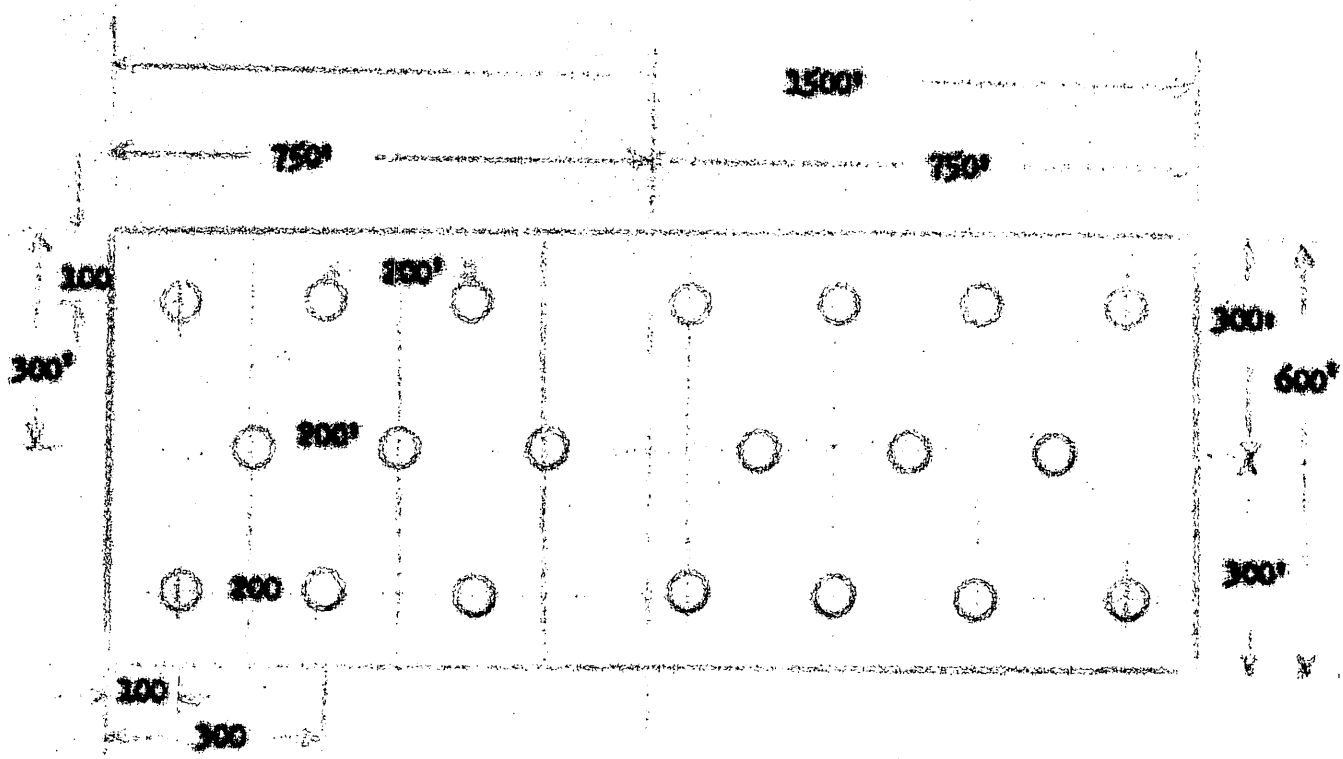

Note: Drill locations subjected to slight change due to topography
Depth of holes- average 50 Ft.

Location of 10-Mining Claims owned by
Kindom Uranium Corporation

SKETCH MAP.-

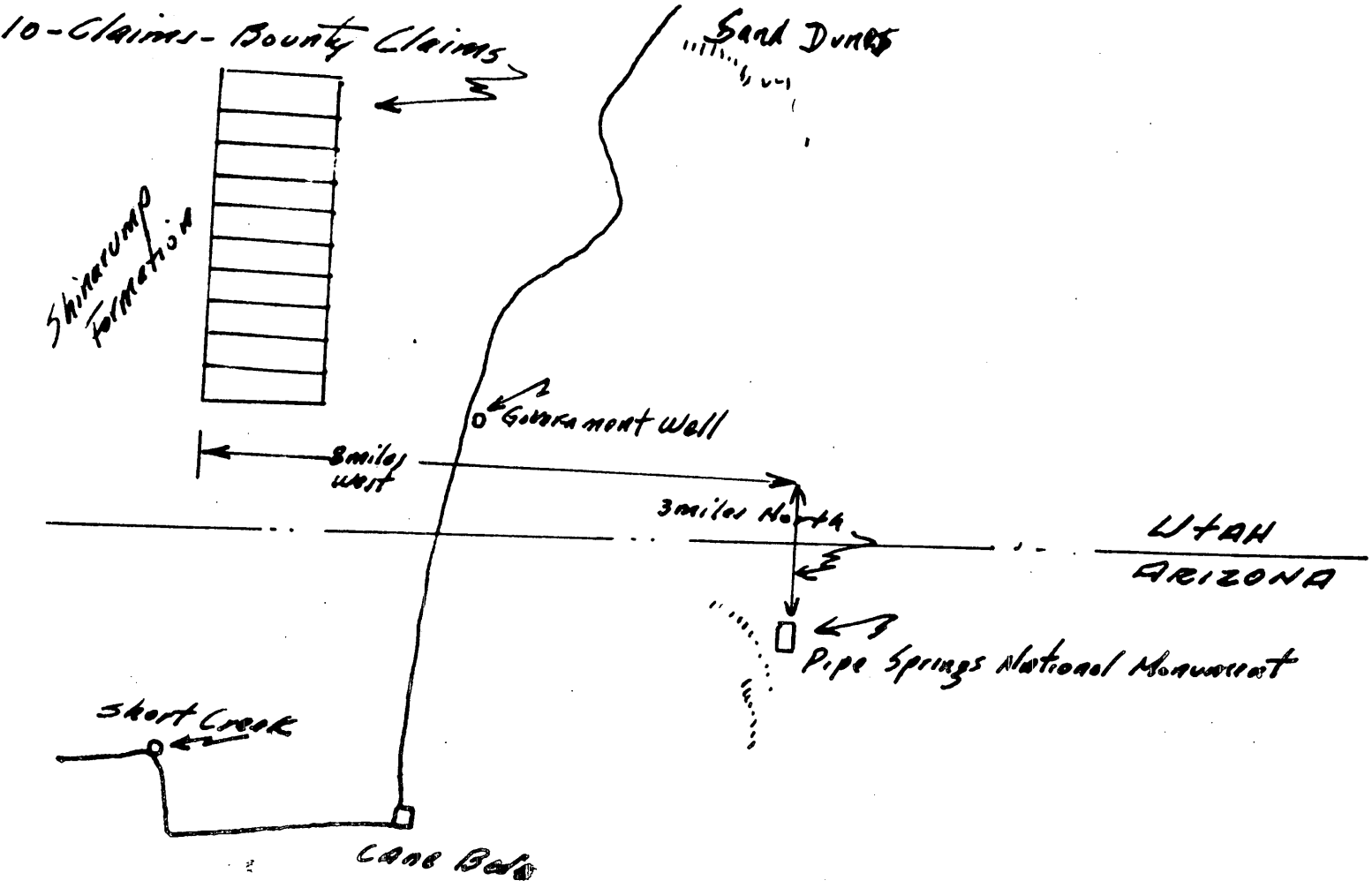

~~EXHIBIT #12~~

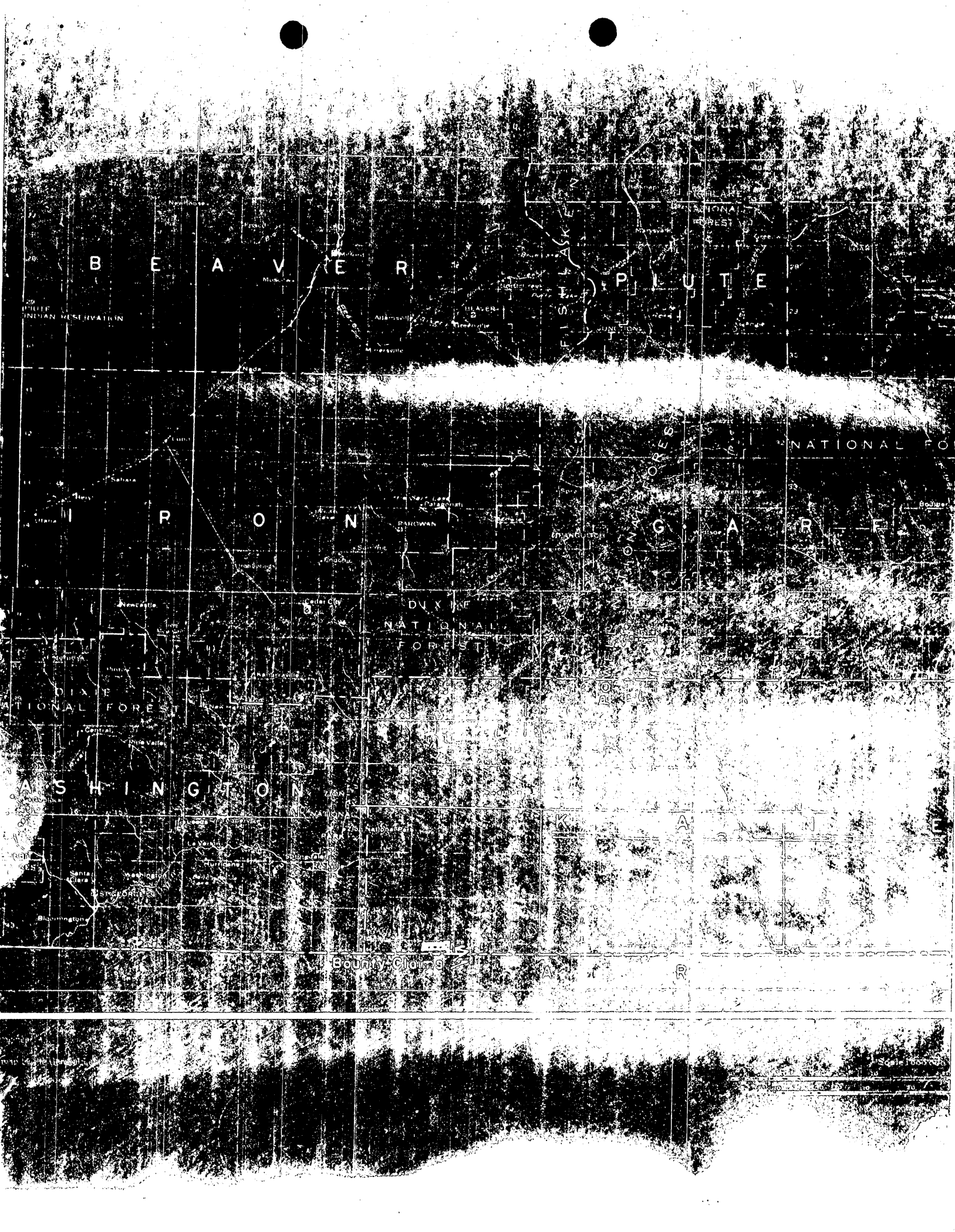
B E A V E R
P I U T E
I R O N
G A R F
NATIONAL FO
DIXIE
NATIONAL
FOREST
A S H I N G T O N
K A N E
Bounty Claims

MINING DEED

KNOW ALL MEN BY THESE PRESENTS:

That the undersigned JOHN J.MOYA and the City of SANTA FE, State of NEW MEXICO, hereinafter called Grantor, for and in consideration of the sum of Ten Dollars ($10) and other good and valuable considerations, the receipt of which is hereby acknowledged, do hereby grant, bargain, sell, convey, transfer and deliver unto KINDOM URANIUM CORPORATION, a corporation organized under the Laws of the State of New Mexico, and having its principal offices at 129 West Water Street, Santa Fe, New Mexico, hereinafter called Grantee, all their rights, title and interest in and to the following Mining Claims located and situated in the County of Kane, State of Utah, to-wit:

NAME of CLAIM	RECORDING DATE	BOOK	PAGE
Bounty #1	4/28/55	17	359
Bounty #2	4/28/55	17	358
Bounty #3	4/28/55	17	357
Bounty #4	4/28/55	17	356
Bounty #5	4/28/55	17	355
Bounty #6	4/28/44	17	354
Bounty #7	4/28/55	17	353
Bounty #8	4/28/55	17	352
Bounty #9	4/28/55	17	351
Bounty #10	4/28/55	17	350

together with all of the dips, spurs, angles and extensions thereof.

TO HAVE AND TO HOLD the above described property, together with all the rights, privileges and appurtenances thereunder belonging to the said Grantee, its successors and assigns forever.

WITNESS Our hands and seals this 3rd day of ~~May~~ June, 1955

JOHN J.MOYA

Helen Moya

HELEN MOYA

STATE OF NEW MEXICO)
COUNTY OF SANTA FE) SS

On this 3rd day of ~~May~~ June, 1955, before me personally appeared JOHN J. MOYA and to known to be the person described in and who executed the foregoing instrument and acknowledged that they executed the same as their free act and deed.

IN WITNESS WHEREOF, I have hereunto set my hand and affixed my official seal, the day and year in this certificate first above written.

My Commission Expires

12-14-55

Sylvia R. Shaffer
Notary Public

STATE OF MINNESOTA)
COUNTY OF Hennepin) SS

On this 6th day of June, 1955, before me personally appeared HELEN MOYA and to me known to be the person described in and who executed the foregoing instrument and acknowledged that she executed the same as her free act and deed.

IN WITNESS WHEREOF, I have hereunto set my hand and affixed my official seal the day and year in this certificate first above written.

Dean B. Saeugling
NOTARY PUBLIC

My commission expires:
DEAN B. SAEUGLING
Notary Public, Hennepin County, Minn.
My Commission Expires July 8, 1961.

7/21/55 gla

UNITED STATES
DEPARTMENT OF THE INTERIOR
BUREAU OF MINES
WASHINGTON 25, D. C.

RECEIVED
JUL 22 1955

July 20, 1955

Memorandum

To: Ernest William Ellis, DMEA Member
Uranium Commodity Committee, Room 4445

From: John E. Crawford, Bureau of Mines Member
Uranium Commodity Committee

Subject: Application for assistance, DMEA Docket 3900, Kindom Uranium Corporation, Bonty claims, Kane County, Utah

I have reviewed the attached application, Kindom Uranium Corporation, DMEA Docket 3900; and I have discussed it with Joseph O. Hosted, Washington representative of the Atomic Energy Commission.

Mr. Hosted suggests that the application be sent to the Field Team, and that the Field Team be requested to consult with E. E. Thurlow, Atomic Energy Commission, Salt Lake City, Utah.

More substantiating information indicating description of the geology, the extent of the mineralization, and degree of radioactivity could be requested of the applicant; however, because the application has been intelligently prepared and has some merit, and in order to save time, I agree to sending the application to the Field Team for review.

John E Crawford
John E. Crawford

Attachment

UNITED STATES
DEPARTMENT OF THE INTERIOR
BUREAU OF MINES
WASHINGTON 25, D. C.

RECEIVED
JUL 21 1955

July 20, 1955

Memorandum

To: Ernest William Ellis, DMEA Member
Uranium Commodity Committee, Room 4445

From: John E. Crawford, Bureau of Mines Member
Uranium Commodity Committee

Subject: Application for assistance, DMEA Docket 3900, Kindom Uranium Corporation, Benty claims, Kane County, Utah

I have reviewed the attached application, Kindom Uranium Corporation, DMEA Docket 3900; and I have discussed it with Joseph O. Hosted, Washington representative of the Atomic Energy Commission.

Mr. Hosted suggests that the application be sent to the Field Team, and that the Field Team be requested to consult with E. E. Thurlow, Atomic Energy Commission, Salt Lake City, Utah.

More substantiating information indicating description of the geology, the extent of the mineralization, and degree of radioactivity could be requested of the applicant; however, because the application has been intelligently prepared and has some merit, and in order to save time, I agree to sending the application to the Field Team for review.

John E. Crawford

Attachment

UNITED STATES
DEPARTMENT OF THE INTERIOR
BUREAU OF MINES
WASHINGTON 25, D. C.

RECEIVED
JUL 21 1955

July 20, 1955

Memorandum

To: Ernest William Ellis, DMEA Member
Uranium Commodity Committee, Room 4445

From: John E. Crawford, Bureau of Mines Member
Uranium Commodity Committee

Subject: Application for assistance, DMEA Docket 3900, Kindom Uranium Corporation, Bonty claims, Kane County, Utah

I have reviewed the attached application, Kindom Uranium Corporation, DMEA Docket 3900; and I have discussed it with Joseph O. Hosted, Washington representative of the Atomic Energy Commission.

Mr. Hosted suggests that the application be sent to the Field Team, and that the Field Team be requested to consult with E. E. Thurlow, Atomic Energy Commission, Salt Lake City, Utah.

More substantiating information indicating description of the geology, the extent of the mineralization, and degree of radioactivity could be requested of the applicant; however, because the application has been intelligently prepared and has some merit, and in order to save time, I agree to sending the application to the Field Team for review.

John E. Crawford

Attachment

surname 700
Murphy
Ellis
Mittendorf

UNITED STATES
DEPARTMENT OF THE INTERIOR
DEFENSE MINERALS EXPLORATION ADMINISTRATION
WASHINGTON 25, D. C.

JUL 20 1955

anium Corporation
e Drive N. E.
que, New Mexico

Re: Docket No. DMEA-3900 (Uranium)
Bounty claims
Kane County, Utah

emen:

The above-docketed application for aid in an exploration project has been reviewed by this Division.

We note the proposed work would consist (in part) of drilling 20 holes on each of your ten (10) claims. Also, that each hole is estimated to require 40 feet of non-core and 10 feet of core drilling, or a total of 3,000 feet of non-core and 2,000 feet of core drilling for the project. However, no specific geologic data was presented to justify the drilling, the pattern, or the depth of the proposed holes.

To assist us in determining the merits of your proposal we suggest that the following additional information, if available, be submitted to this office:

1. A topographic map or sketch, showing elevations of the surface where the proposed drilling is to be done; also showing the following:

(a) The ten "Bounty" claims with their individual claim number.

(b) Contact lines of the exposed rock formations and structural features, such as folds, faults, etc.

(c) Indicated or inferred favorable sedimentary and/or channel trends.

(d) Location of any samples taken and assay results.

(e) Location and value of the radioactivity anomalies mentioned in 4(c) of your application, also location of any mineralized trash, logs, etc.

(f) Tentative locations of the proposed drill holes, with estimated depth of each drill hole. Also, location of the proposed access road to the drill sites.

R.C.S.

2. A supporting narrative report containing the following:

(a) General geology of the area, such as:

1) Structural data

2) Stratigraphy

3) Proximity of known ore deposits.

(b) Specific geologic data concerning the subject property, such as:

1) Exposures of rock formations and their indicated bedding dip.

2) Comments justifying the estimated depth of the drill holes required to explore the ore-bearing strata.

3) Comments on the mineralization and channel trends of the ore-bearing formation.

4) Any other geologic information that will assist us in determining the merits of the proposed exploration project.

Will you kindly advise us if it is feasible to submit all or part of this additional information. If so, give the approximate date when we may expect to receive it. When such information is submitted, please forward four complete sets of the data.

Sincerely yours,

SIGNED

Ernest Wm. Ellis, Chief
Rare and Miscellaneous
Metals Division

FMMurphy:sm
7-19-55
cc to: Admr. Reading File
Docket
Messrs. J. E. Crawford, Rm. 3641
T. H. Killingsaard, Rm. 5222
J. O. Hested, Rm. 3210, GSA
Code 700
Mr. Murphy
DMEA Field Team, Region III(2)

July 15, 1955

Memorandum

To: Executive Officer, DMEA Field Team, Region III

From: Chief, Operation's Control and Statistics Division

Subject: Assignment of Docket Number

There is listed below the assigned docket number to an application recently received from Region III.

DMEA-3900 Kindom Uranium Corp.

Robert E. Adams,
Chief, Operation's Control
and Statistics Division

July 15, 1955
Subject: DMEA-3900
Re: Exploration Assistance

Kindom Uranium Corp.
323 Tulane Drive S.E.
Albuquerque, N. Mex.

Gentlemen:

The receipt of your application ~~dated~~ undated for exploration assistance under the Defense Production Act of 1950, as amended, is hereby acknowledged.

Your application has been assigned Docket Number DMEA-3900 and referred to the Rare and Miscellaneous Metals Division.

Kindly identify all future correspondence relating to your application by this docket number.

Sincerely yours,

Robert E. Adams, Chief
Operations Control and
Statistics Division

60932

UNITED STATES
DEPARTMENT OF THE INTERIOR
DEFENSE MINERALS EXPLORATION ADMINISTRATION
WASHINGTON 25, D. C.

RECEIVED
JUL 1 1955

224 New Customhouse
Denver 2, Colorado

July 12, 1955

Memorandum

To: Secretary to the Operating Committee

From: Executive Officer, DMEA Field Team, Region III

Subject: Application for DMEA assistance (Uranium), Kindom Uranium Corporation, Bounty claims, Kane County, Utah

Enclosed are three copies of the subject application in the amount of $79,699.50.

A review of the application indicates that the applicant has no definite target area.

One copy of the application has been retained in our files.

W. M. Traver

Enclosures

MF-103
(Revised April 1952)

RECEIVED
JUL 15 1955

UNITED STATES DEPARTMENT OF THE INTERIOR
DEFENSE MINERALS EXPLORATION ADMINISTRATION

DMEA
Date Rec'd.
JUL 11 1955

Form Approved.
Budget Bureau No. 42-R1035.2.

BUREAU OF MINES
Denver, Colorado

APPLICATION FOR AID IN AN EXPLORATION PROJECT, PURSUANT TO DMEA ORDER 1, UNDER THE DEFENSE PRODUCTION ACT OF 1950, AS AMENDED

Not to be filled in by applicant

Docket No. 3900
Metal or Mineral Uranium
Date Received 7-15-55
Estimated Cost $ 79,699.50
Participation (Government %)

INSTRUCTIONS

1. *Name of applicant.*—(*a*) State here your full legal name, in the form in which you will wish to contract, and your mailing address:

Kindom Uranium Corporation (New Mexico Corporation Charter)
323 Tulane Drive S.E.
Albuquerque, New Mexico

(*b*) If other than an individual, add to your name above whether a corporation, partnership, etc., and the name of the State in which incorporated or otherwise organized.

(*c*) If a corporation, add to above statement, titles, names and addresses of officers.

(*d*) If a partnership, add to the above statement the names and addresses of all partners.

2. *General.*—Read DMEA Order 1, "Government Aid in Defense Exploration Projects," before completing this application. Submit this application and all accompanying papers in quadruplicate (four copies), with your name and address on each sheet of the application and on all accompanying papers. Where sufficient space is not provided on the form for all required information, state it on an accompanying paper, with a reference in each case to the instruction to which it refers by number. Comply with all applicable instructions; or, if not applicable, so state. File the application with Defense Minerals Exploration Administration, Department of the Interior, Washington 25, D. C., or with the nearest field executive officer thereof.

3. *Applicant's property rights.*—(*a*) State the legal description of the land upon which you wish to explore, including all land which you possess or control that may be benefited by the exploration, and excluding any land or interest in land which is not to be included in the exploration project contract

The applicant own 100% of the 10 mining claims(except small override royalty retained by original owners as per contract) described as ten mining claims located 8 mi. W and 3 mi. N. of Pipe Spring Monument, Kane County, Utah, containing about 200 acres.

(*b*) State any mine name by which the property is known.

(*c*) State your interest in the land, whether owner, lessee, purchaser under contract, or otherwise Own 100% interest, except small override retained by original owners(see Assignment mineral lease.-

(*d*) If you are not the owner, submit with this application a copy of the lease, contract, or other document under which you control the property.

(*e*) If you own the land, describe any liens or encumbrances on it None

(*f*) If the land consists of unpatented claims, add to the description above, the book and page numbers for each recorded location notice.

4. *Physical description.*—(*a*) Describe in detail any mining or exploration operations which have been or now are being conducted upon the land, including existing mine workings and production facilities. State your interest, if any, in such operations. Also describe accessibility of mine workings for examination purposes.

(*b*) State past and current production, and ore reserves, if any, giving quantities and grades.

(*c*) Describe the geologic features of the property, including mineralization, type of deposit (vein, bedded, etc.), and your reasons for wishing to explore. Illustrate with maps or sketches. Send with your application (but not necessarily as a part of it) any geologic or engineering report, assay maps, or other technologic information you may have, indicating on each whether you require its return to you.

(*d*) State the facts with respect to the accessibility of the project: Access roads, distances to shipping, supply and residence points.

(*e*) State the availability of manpower, materials, supplies, equipment, water, and power.

5. *The exploration project.*—(*a*) State the mineral or minerals for which you wish to explore Uranium

(*b*) Describe fully the proposed work, including a map or sketch of the property showing a plan (and cross sections if needed) of any present mine workings, and the location of the proposed exploration work as related to such features as contacts, veins, ore-bearing beds, etc.

(*c*) The work will start within 30 days and be completed within 4 months from the date of an exploration project contract.

(*d*) State the operating experience and background of the applicant with relation to the ability to carry out such exploration project, and also that of the person or persons who will supervise the operations.

6. *Estimate of costs.*—Furnish a detailed estimate of the costs of the proposed work (you will have to use a separate sheet), under the following headings. Add the totals under all headings to give the estimated total cost of the project:

(*a*) *Independent contracts.*—(Note.—If the applicant does not intend to let any of the work to contractors, write "none" after this item. To the extent that the work is to be contracted, do not repeat the cost of the contract-work in subsequent items.) State the cost of any proposed independent contracts for the performance of all or any part of the work, expressed in terms of units of work (such as per foot of drilling, per foot of drifting, per hour of bulldozer operations, per cubic yard of material moved, etc.).

(*b*) *Labor, supervision, consultants.*—Include an itemized schedule of numbers, classes and rates of wages, salaries or fees for necessary labor, supervision and engineering and geological consultants.

(*c*) *Operating materials and supplies.*—Furnish an itemized list, including items of equipment costing less than $50 each, and power, water and fuel.

(*d*) *Operating equipment.*—Furnish an itemized list of any operating equipment to be rented, purchased, or which is owned and will be furnished by the Operator, with the estimated rental, purchase price, or suggested use-allowance based on present value, as the case may be.

(*e*) *Rehabilitation and repairs.*—Furnish a detailed list showing the cost of any necessary initial rehabilitation or repairs of existing buildings, installations, fixtures, and movable operating equipment, now owned by the Operator and which will be devoted to the exploration project.

(*f*) *New buildings, improvements, installations.*—Furnish a detailed list showing the cost of any necessary buildings, fixed improvements, or installations to be purchased, installed or constructed for the benefit of the exploration project.

(*g*) *Miscellaneous.*—Furnish a detailed list showing the cost of repairs to and maintenance of operating equipment (not including initial rehabilitation or repairs of the Operator's equipment), analytical work, accounting, workmen's compensation and employers' liability insurance, and payroll taxes.

(*h*) *Contingencies.*—Give an estimate of any necessary allowances for contingencies not included in the costs stated above.

NOTE.—No items of general overhead, corporate management, interest, taxes (other than payroll and sales taxes), or any other indirect costs, or work performed or costs incurred before the date of the contract, should be included in the estimate of costs.

7. (*a*) Are you prepared to furnish your share of the cost of the proposed project in accordance with the regulations on Government participation (Sec. 7, DMEA No. 1)?

(*b*) How do you propose to furnish your share of the costs?

[X] Money [ ] Use of equipment owned by you [ ] Other

Explain in detail on acompanying paper.

CERTIFICATION

The undersigned, whether as an individual, corporate officer, partner, or otherwise, both in his own behalf and acting for the applicant, certifies that the information set forth in this form and accompanying papers is correct and complete, to the best of his knowledge and belief.

Dated _____, 195__

KINDOM URANIUM CORPORATION
(Applicant)

By C. M. Cole, Secretary

E. M. Cole

Title 18, U. S. Code (Crimes), Section 1001, makes it a criminal offense to make a willfully false statement or representation to any department or agency of the United States as to any matter within its jurisdiction.

U. S. GOVERNMENT PRINTING OFFICE 16—66551-1

Kindom Uranium Corp.
323 Tulane Dr. S.E.
Albuq.N.M.

APPLICATION FOR LOAN AID WITH THE DMEA

1. NAME OF APPLICANT: Kindom Uranium Corporation
323 Tulane Drive S.E.
Albuquerque, New Mexico

1 (c).- JOHN J. MOYA, President, c/o 129 West Water Street, Santa Fe, New Mexico
[illegible] Dr. James R. Doyle, M.D., c/o Olmstead Medical Group, Rochester, Minnesota
[illegible] M. Cole, 323 Tulane Drive S.E. Albuquerque, New Mexico (Secretary)

3 (b) There is not mining done in the property.

3(f) All the ten(10) mining claims consists of unpatented claims and are described and recorded as follows:

NAME OF CLAIMS	BOOK	PAGE	COUNTY	STATE	RECORDING DATE
Bounty # 1	17	359	Kane	Utah	4/28/55
" 2	17	358	"	"	4/28/55
" 3	17	357	"	"	4/28/55
" 4	17	356	"	"	4/28/55
" 5	17	355	"	"	4/28/55
" 6	17	354	"	"	4/28/55
" 7	17	353	"	"	4/28/55
" 8	17	352	"	"	4/28/55
" 9	17	351	"	"	4/28/55
" 10	17	350	"	"	4/28/55

4.- Physical Description. (a) There is not mining or exploration operations done on the above property, except a brief geological survey.

4 (b).- There is not current production and the ore reserves must bee probed by core-drilling or any other devises.

4 (c) The entire area seems to be composed of several interbedded layers of sandstones and shale ranging from a few inches thick to about 50 ft thick in some places and they seems to belong to the lower Chinle and upper Shinarump formations containing some carboniferous material and traces of uranium mineralization, within the sandstone crevices and indication of channeling can be easily traced.

Most of the beds exposed at the surface shows a high radioactivity count and several traces of disseminated carnotite within sandstone beds were found. Probably most of the uranium mineralization will be found in beds.

Considering the importance of the area and its possible development of merit ores the company feel that an exploratory and mining development is necessary,therefore, before to engage in further mining operations a detail core-drilling should be done here in order to probe the ore reserve existing with the above claims.

4 (d).- The property can be reached very easily thru the U.S. Highway 89 from Mt. Carmel to Kanab, both in Utah and which is a paved road to a cut off gravel road 10 miles north of Kanab, Utah leading almost west for about 14 miles to the edge of one the Bounty claim. There will be at least 3/4 of a mile of sandy-dirt road in order to reach the northern most blaim.

The distance to the shipping depot at Cameron, Arizona is about 185 miles from the mining property.

Most of the supply, material and equipment can be obtained from the town of Kanab, Utah a distance of about 25 miles. Water supply for drinking and industrial uses can be obtained from Kanab, Utah a distance of about 25 miles, several small creeks within 10 miles from the property carry small stream of water for industrial use.

Electric power if necessary can be obtained from Short Creek, Utah line a distance of about 12 miles in some places.

4 (e) Manpower avalibility is plentiful in the town of Kanab, Utah and from the town of Fredonia, Arizona.

Kindom Uranium Corporation
323 Tulane Drive S.E.
Albuquerque, New Mexico

5.- The mineral to be explored is: URANIUM

5 (b).- The Company propose to core-drill the entire property consisting of about 10 full mining claims(1500' x 600') by drilling at least 20 holes per claim, spaced about 200 ft apart to a maximum depth of 50 feet, in some places this depth will vary due to the topography of the terrain but an average depth can be estimated to about 50 Ft.

5 (d).- The Company has several mining and geologist consultants with several years of mining exploration and development either in the Colorado Plateau or elsewhere, and they will be in charge of the entire mining operation and our confidence in this personnel is well taken care of.-

7 (a).- The Kindom Uranium Corporation is prepared to furnish their share of the exploration project by using money from their treasury.-

Kindom Uranium Corporation
323 Tulane Drive, S.E.
Albuquerque, New Mexico

ESTIMATE OF COST

6 (a).-INDEPENDENT CONTRACTS: The applicant intent to sub-contract the drilling and core-drilling holes in 10 mining claims as follows:

(1) To drill 20 holes per claim @ 10 claims= 200 holes
200 holes at an average depth of 50 Ft.= 10,000 Ft. of holes
8,000 feet of drilling @ $ 5.oo per Ft.=$40,000.oo 40
2,000 Ft. of core-testing(average at $ 6.oo per Ft.) =$ 12,000.oo 10

Total sub-contract $ 52,000.oo $ 52,000.00

(2) Improvement of road to location(see 6-f for cost)

6(b) LABOR, SUPERVISION,CONSULTS:

1-Exploration manager at $ 1,100.00 per month for 4 months period	$ 4,400.00
Exploration manager travelling Expenses, from mining exploration to Home Office(Santa Fe, N.M.) $ 200.00 per month for 4 month period	800.00
1-Field Foreman at $ 800.00 per month for 4 months period	3,200.00
Expenses for foreman @ $ 200.00 per month	800.00
For supervision of mining and engineering advance-exploration work, including expenses(travelling,lodging,automov,etc)	2,100.00
For geological work and geological interpretation of exploration results, including trav expenses, and mapping.	3.100.00
Total cost for Labor & Supervision, Consults	$ 14,400.00

6(c) Operating Material and supply;

1-Babbell Counter, Model 600-B To purchase new)	300.00
1-Babbell Counter Recorder, Esterline-Angus (to Purchase new)	545.00
1-Scintillator, Model 111-C (To Purchase-new)	504.50
500-Core-sample boxes @ $ 3.00 per box (to Purchase)	1500.00
Total cost of Operating material (New Equipment)	2,849.50

6(d).-Operating Equipment (Rental)

2-Field automobiles for supervision of fiel d work for 4 months period	800.00
Other technical material and office space near the field for 4 months period	650.00
Total cost of Oper. Equip(Rental)	$ 1,450.00

6(f).-New Buildings, Improvements, Installation:
To improve dirt road to location(about 3/4 milesØ for heavy equipment) To be done under sub-contract, total cost $ 4,500.00

6(g) For Miscellaneous and Contigencies(subjected to audit) $ 4,500.00

Total Miscellaneous and Contigencies $ 4,500.00

TOTAL COST ENTIRE PROJECT $ 79,699.50

DMEA Loan contribution-75% of Cost	$ 59,774.62
Kindom Uranium Corp. 25% share cost	$ 19,924.88
Total Cost	$ 79,699.50

MINING DEED

KNOW ALL MEN BY THESE PRESENTS:

That the undersigned JOHN J.MOYA and the City of SANTA FE, State of NEW MEXICO,hereinafter called Grantor,for and in consideration of the sum of Ten Dollars ($10) and other good and valuable considerations,the receipt of which is hereby acknowledged,do hereby grant,bargain,sell,convey,transfer and deliver unto KINDOM URANIUM CORPORATION,a corporation organized under the Laws of the State of New Mexico,and having its principal offices at 129 West Water Street, Santa Fe,New Mexico,hereinafter called Grantee,all their rights, title and interest in and to the following Mining Claims located and situated in the County of Kane,State of Utah,to-wit:

NAME of CLAIM	RECORDING DATE	BOOK	PAGE
Bounty #1	4/28/55	17	359
Bounty #2	4/28/55	17	358
Bounty #3	4/28/55	17	357
Bounty #4	4/28/55	17	356
Bounty #5	4/28/55	17	355
Bounty #6	4/28/44	17	354
Bounty #7	4/28/55	17	353
Bounty #8	4/28/55	17	352
Bounty #9	4/28/55	17	351
Bounty #10	4/28/55	17	350

together with all of the dips,spurs,angles and extensions thereof.

TO HAVE AND TO HOLD the above described property,together with all the rights,privileges and appurtenances thereunder belonging to the said Grantee,its successors and assigns forever.

WITNESS Our hands and seals this 3rd day of ~~May~~ June,1955

JOHN J.MOYA

HELEN MOYA

STATE OF NEW MEXICO)
COUNTY OF SANTA FE) SS

On this 3rd day of ~~May~~ June, 1955, before me personally appeared JOHN J. MOYA and to known to be the person described in and who executed the foregoing instrument and acknowledged that they executed the same as their free act and deed.

IN WITNESS WHEREOF, I have hereunto set my hand and affixed my official seal, the day and year in this certificate first above written.

My Commission Expires

12-14-55

Sylvia R. Shaffer
Notary Public

STATE OF MINNESOTA)
COUNTY OF [illegible]) SS

On this 6th day of June, 1955, before me personally appeared HELEN MOYA and to me known to be the person described in and who executed the foregoing instrument and acknowledged that she executed the same as her free act and deed.

IN WITNESS WHEREOF, I have hereunto set my hand and affixed my official seal the day and year in this certificate first above written.

My commission expires:
DIAN B. SIEGLING
[illegible] Minn.
[illegible]

[illegible]
NOTARY PUBLIC

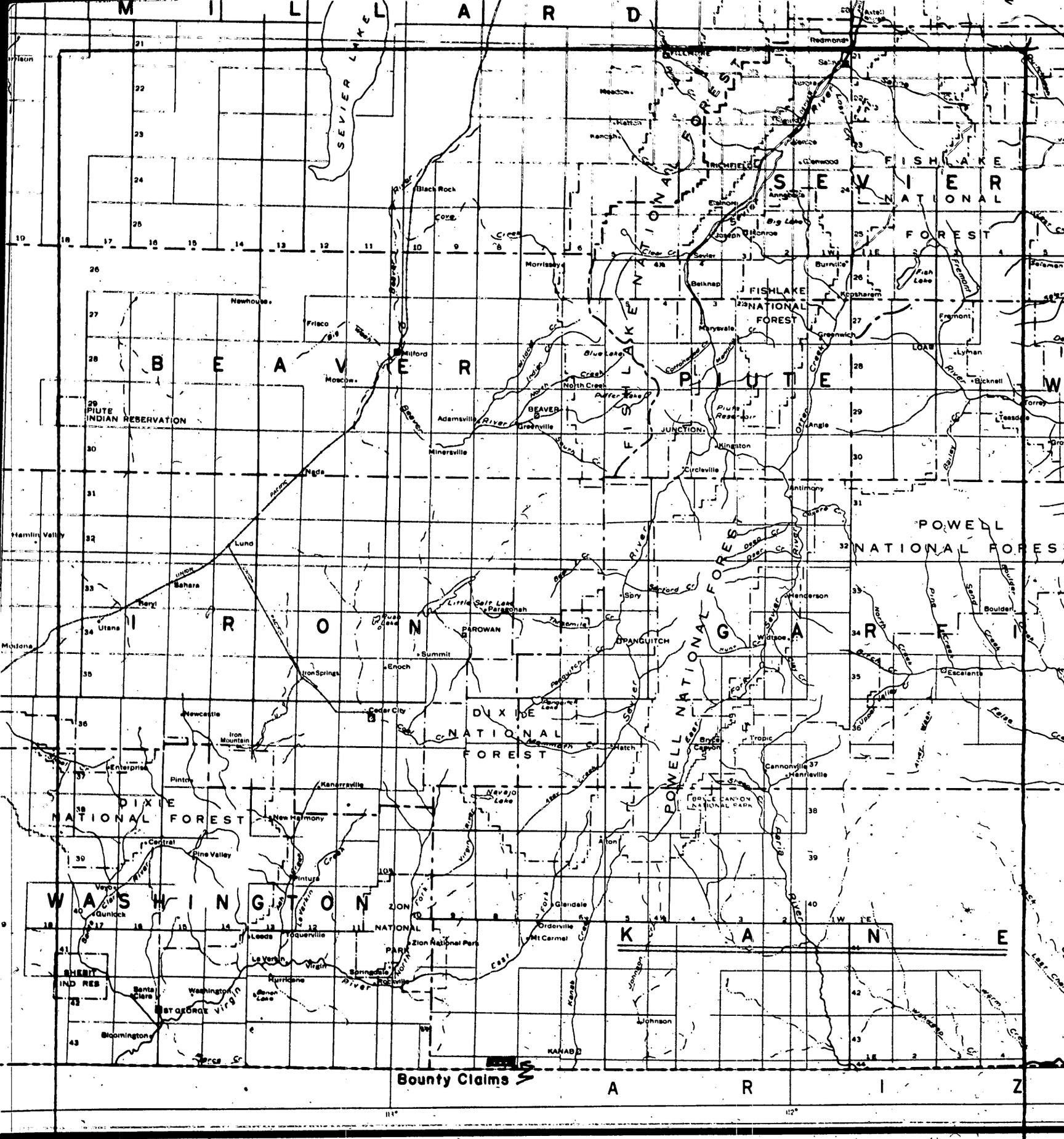
M I L A R D
SEVIER LAKE
SEVIER NATIONAL FOREST
FISHLAKE NATIONAL FOREST
B E A V E R
PIUTE INDIAN RESERVATION
PIUTE
I R O N
POWELL NATIONAL FOREST
G A R F I E L D
DIXIE NATIONAL FOREST
W A S H I N G T O N
ZION NATIONAL PARK
K A N E
Bounty Claims
A R I Z
Black Rock
Cove
Frisco
Milford
Moscow
Newhouse
Adamsville
Minersville
BEAVER
Greenville
North Creek
Blue Lake
Puffer Lake
Piute Reservoir
JUNCTION
Kingston
Circleville
Antimony
Nada
Lund
Sahara
Hamlin Valley
Utana
Beryl
Modena
Little Salt Lake
Paragonah
PAROWAN
Summit
Enoch
Iron Springs
Cedar City
Newcastle
Iron Mountain
Enterprise
Pinto
Kanarraville
New Harmony
Central
Pine Valley
Pintura
Veyo
Gunlock
Leeds
Toquerville
La Verkin
Virgin
Hurricane
Rockville
Springdale
Zion National Park
Santa Clara
Washington
ST GEORGE
Bloomington
Orderville
Mt Carmel
Glendale
Alton
Johnson
KANAB
Spry
Sevier
Henderson
Widtsoe
PANGUITCH
Hatch
Bryce Canyon
Tropic
Cannonville
Henrieville
BRYCE CANYON NATIONAL PARK
Escalante
Boulder
Fremont
Lyman
Bicknell
Torrey
Teasdale
Loa
Angle
Greenwich
Marysvale
Kingston
Belknap
Kepsharem
Burnville
Joseph
Elsinore
Annabella
Richfield
Redmond
Aurora
Salina
Gunnison
Mayfield
Sterling
Manti
Ephraim
Fish Lake
Big Lake
Sevier Lake
Beaver River
Sevier River
Virgin River
Escalante River
Paria River
Fremont River
Boulder Creek
Sand Creek
Pine Creek
Henrieville Creek
Kanab Creek
Johnson Wash
Lake Creek
Pine Valley Mts
Navajo Lake
Little Salt Lake
Parowan Lead
Panguitch Lead
Mammoth Lead
Bryce Canyon Lead
Escalante Lead
Upper Valley Lead
Sevier Lake Lead
Fort Lead
Sand Creek Lead
Pine Creek Lead
Henrieville Lead
Kanab Creek Lead
Johnson Lead
Lake Creek Lead
Pine Valley Mts Lead
Navajo Lake Lead
Little Salt Lake Lead
Paragonah

SKETCH OF DRILL HOLES ON 1500'x600' CLAIM

Scale: 2"= 1 Mile

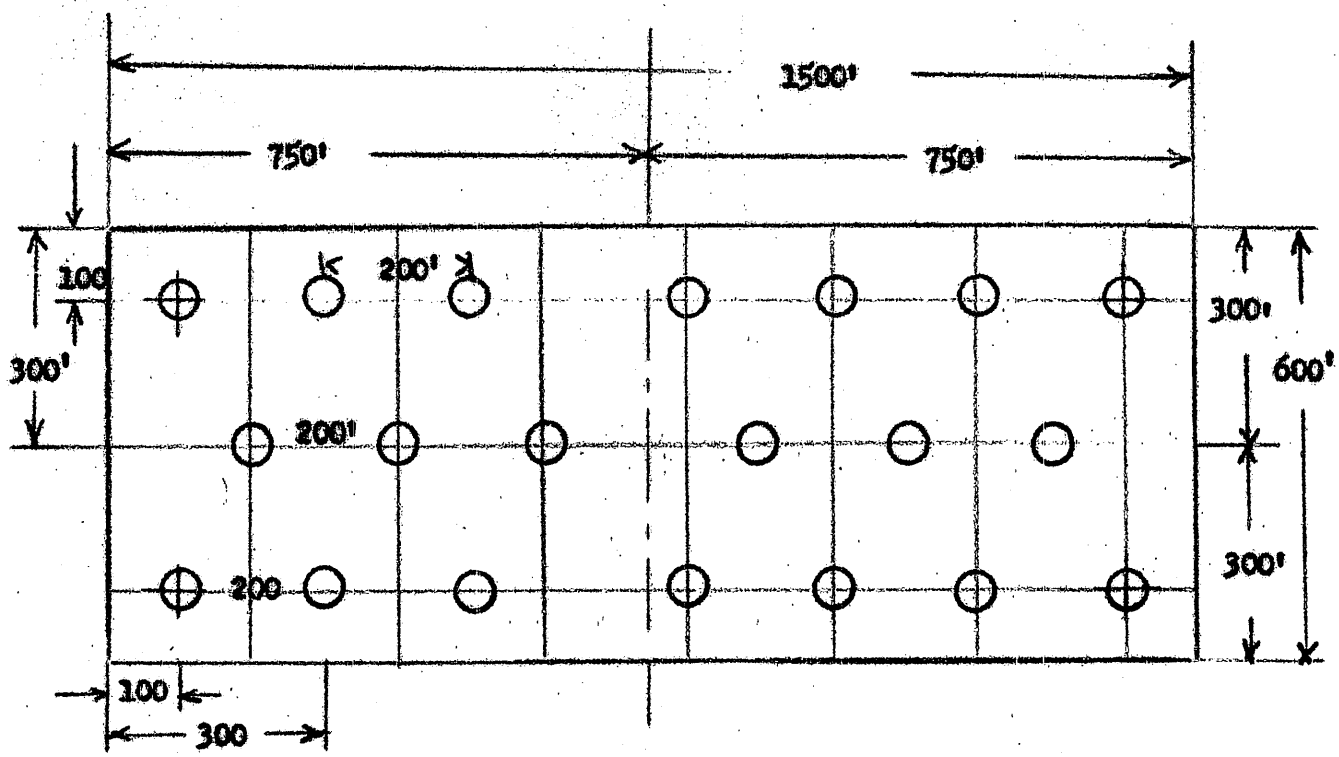

Note: Drill locations subjected to slight change due to topography
Depth of holes= average 50 Ft.

Location of 10-Mining Claims owned by
Kindom Uranium Corporation

SKETCH MAP.-

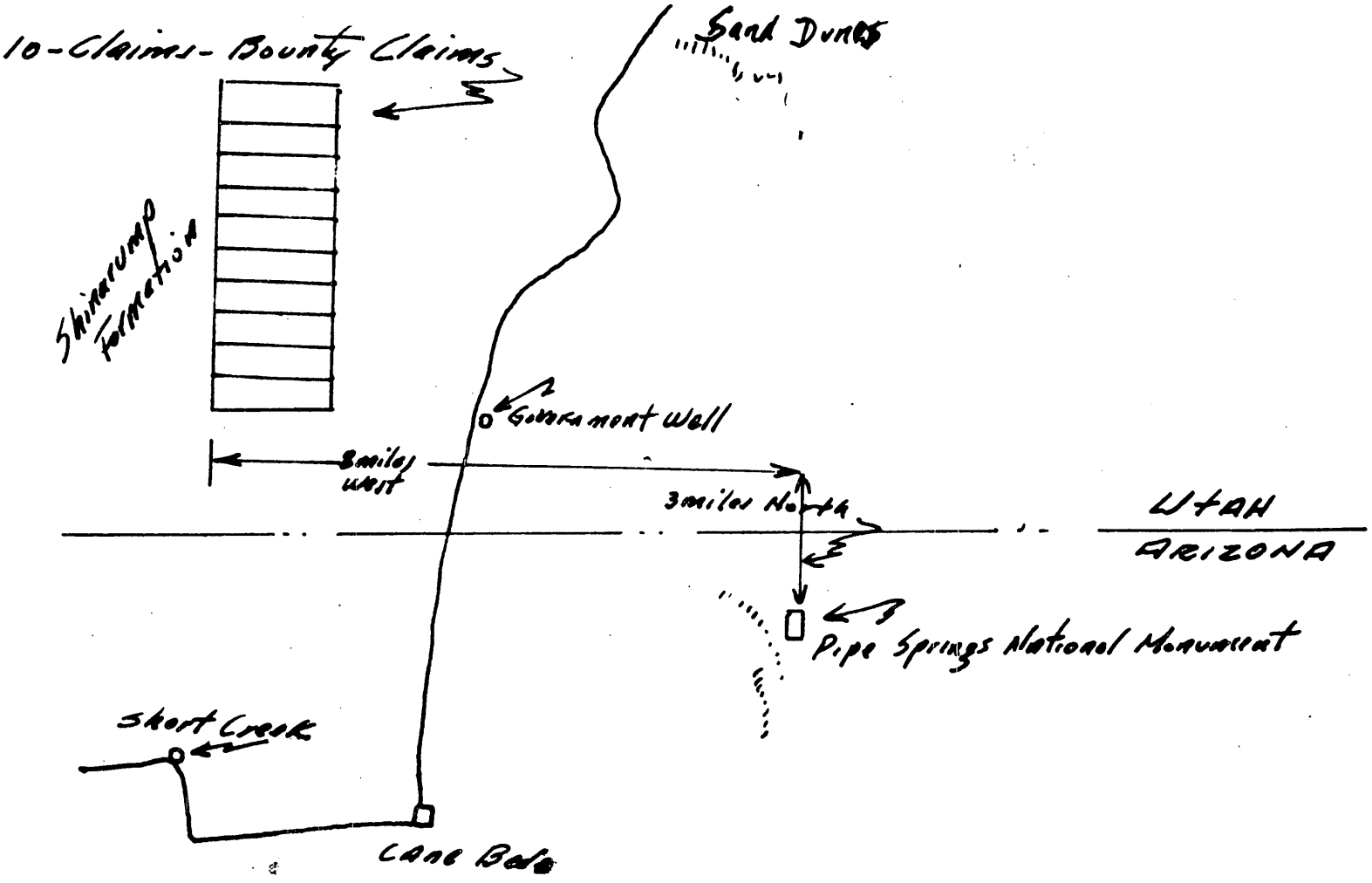

EXHIBIT #7