SALINA MINING & SMELTING CO.
1425 E. COMPTON BLVD.
COMPTON, CALIFORNIA
Newmark 1-6183

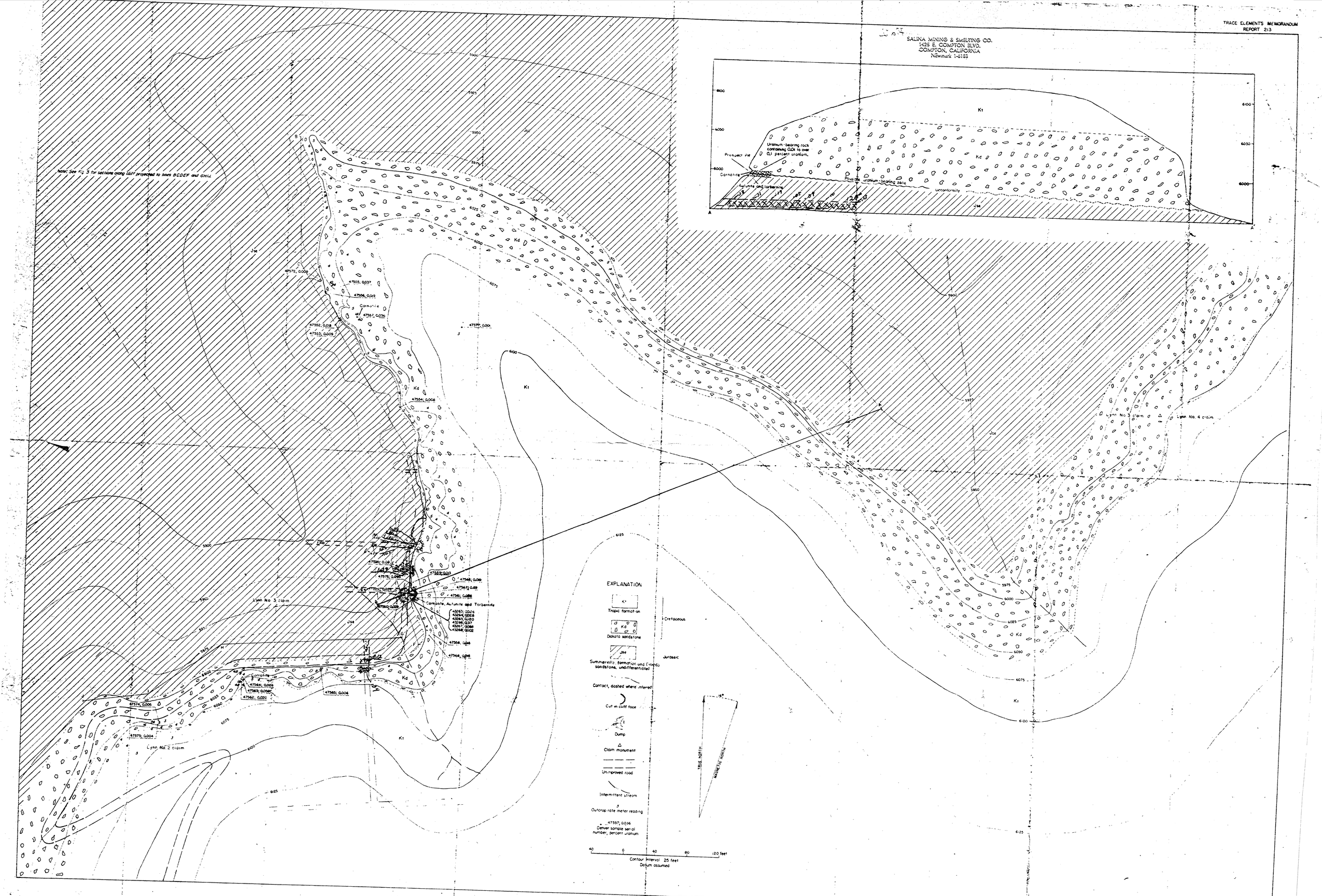

FIGURE 2.- GEOLOGIC MAP AND SECTION OF PARTS OF THE LYNN NOS. 2, 3, AND 4 CLAIMS, KANE COUNTY, UTAH

Geology and topography by G.B. Gott, E.P. Beroni, and F.A. McKeown, October 1950

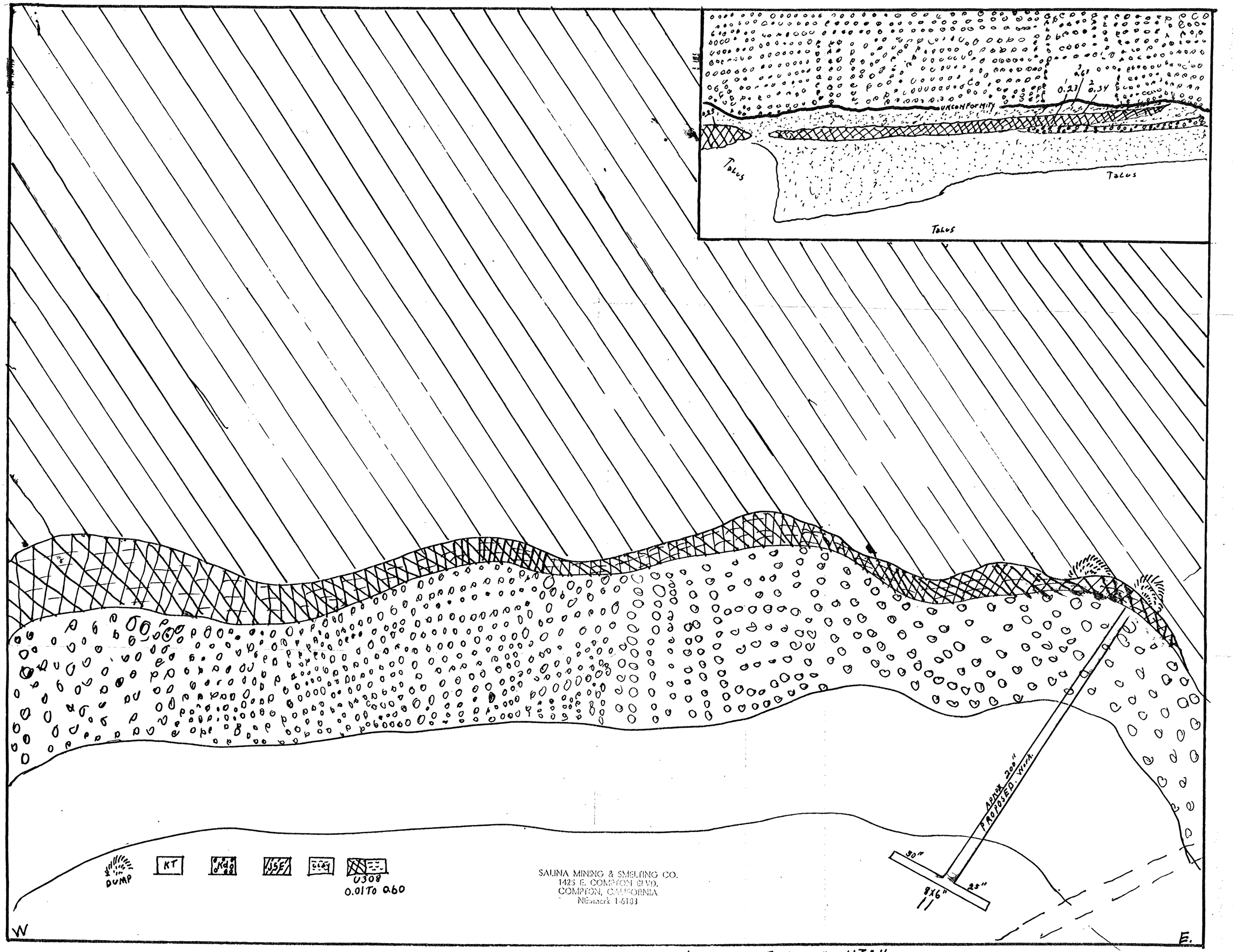

FIGURE 5.- PARTS LYNN No I CLAIMS KANE County UTAH.

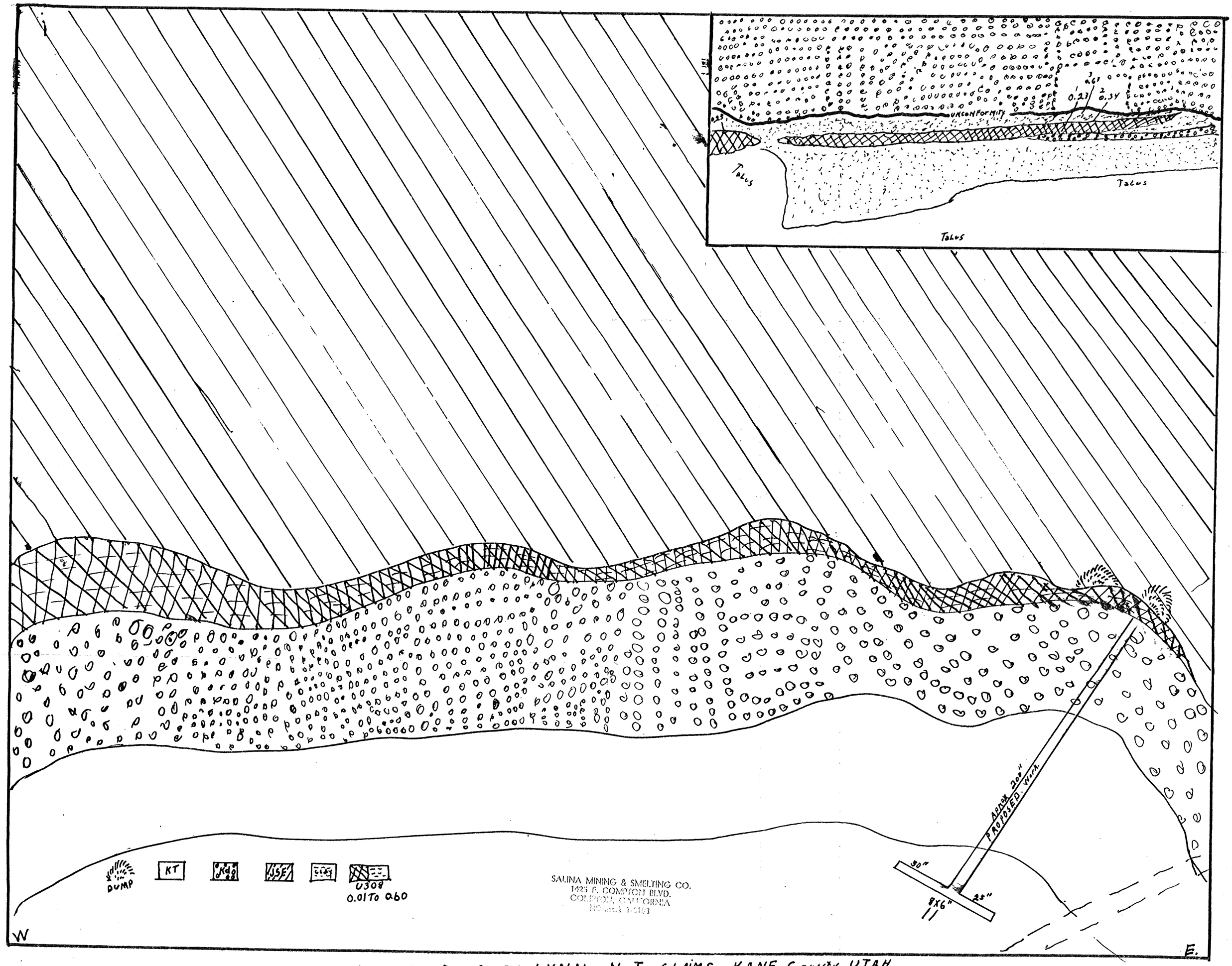

FIGURE 5.- PARTS LYNN No I CLAIMS KANE COUNTY UTAH.

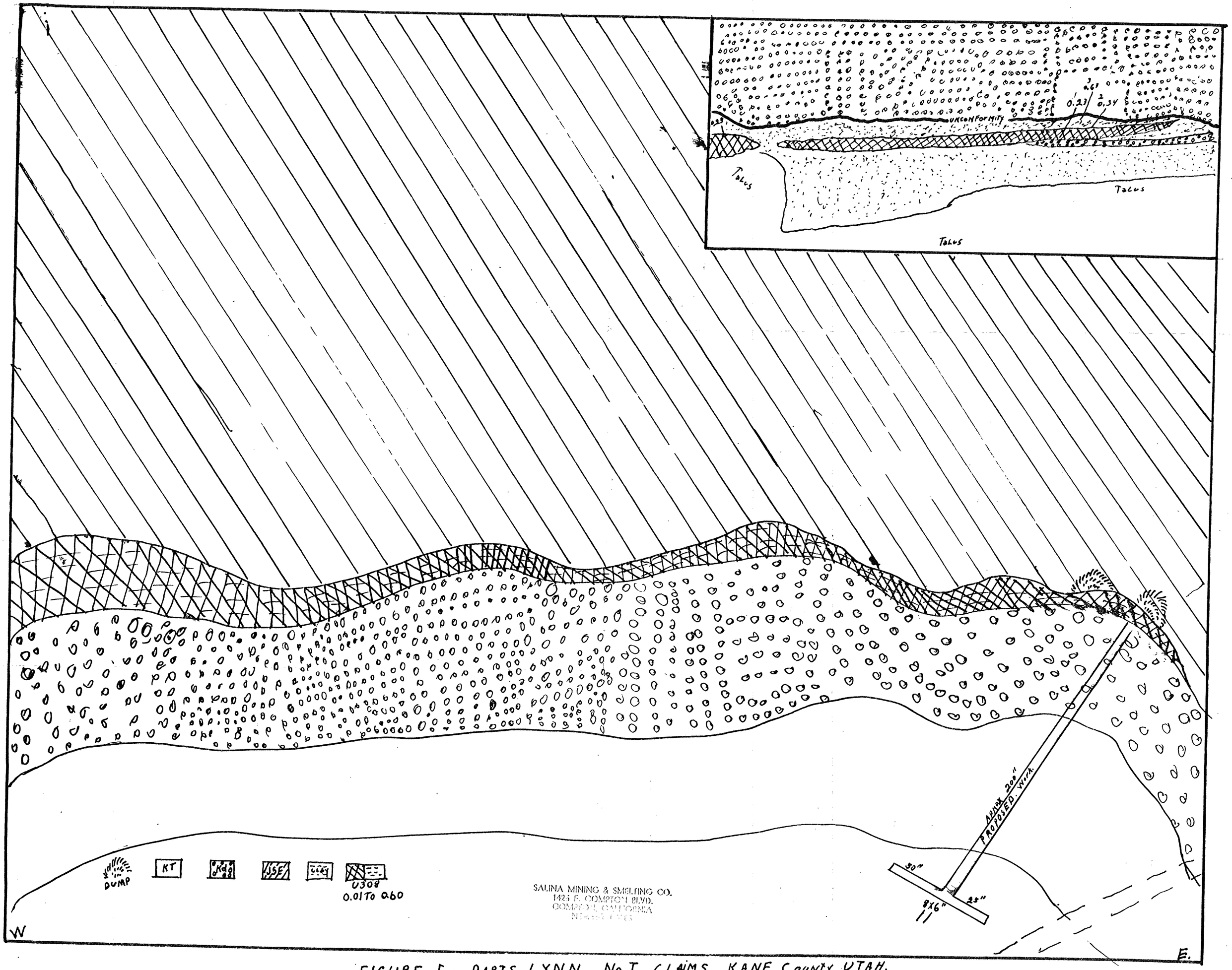

SALINA MINING & SMELTING CO.
1425 E. COMPTON BLVD.
COMPTON, CALIFORNIA

FIGURE 5.- PARTS LYNN No I CLAIMS KANE County UTAH.

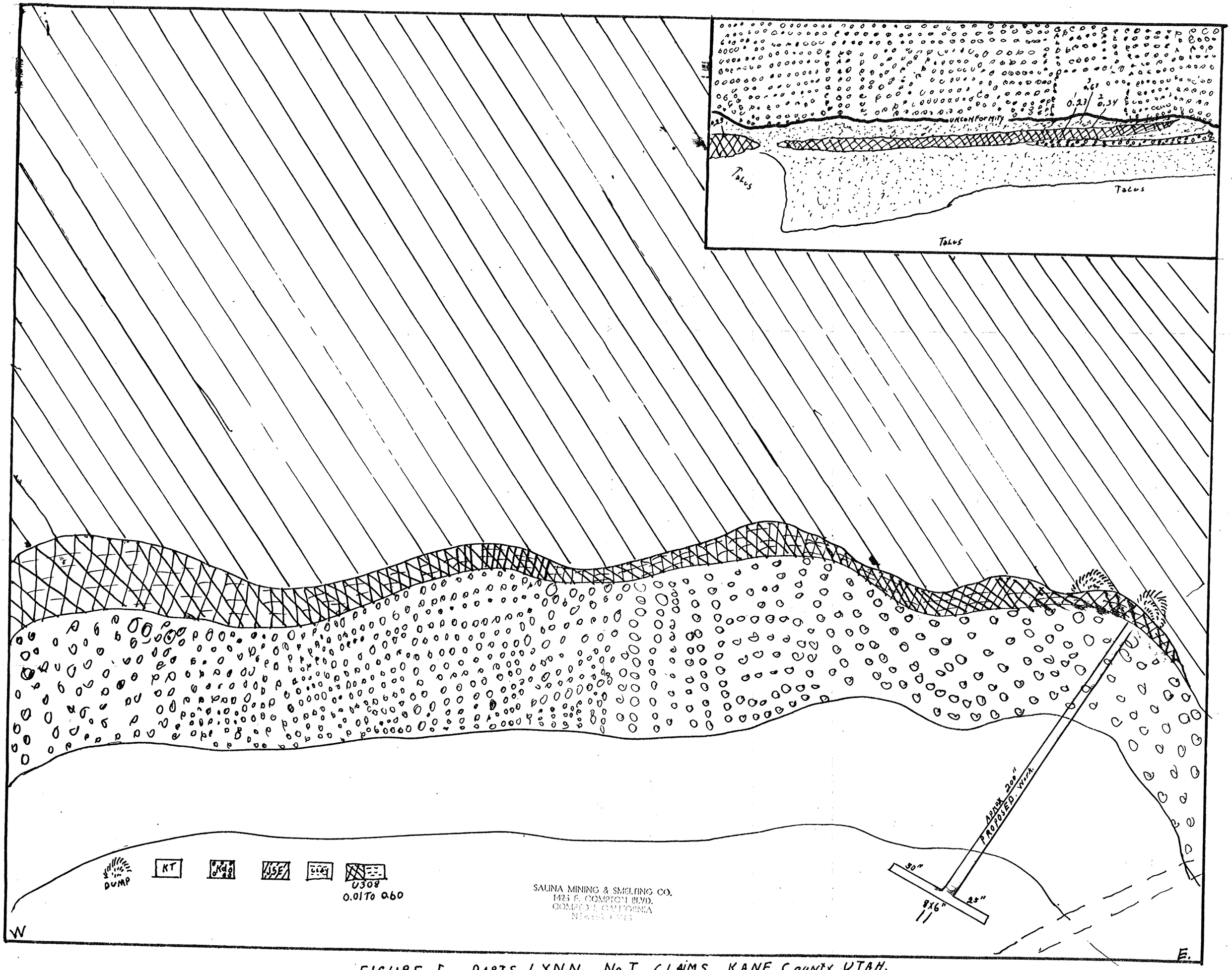

SALINA MINING & SMELTING CO.
1425 E. COMPTON BLVD.
COMPTON, CALIFORNIA

FIGURE 5.- PARTS LYNN No I CLAIMS KANE County UTAH.

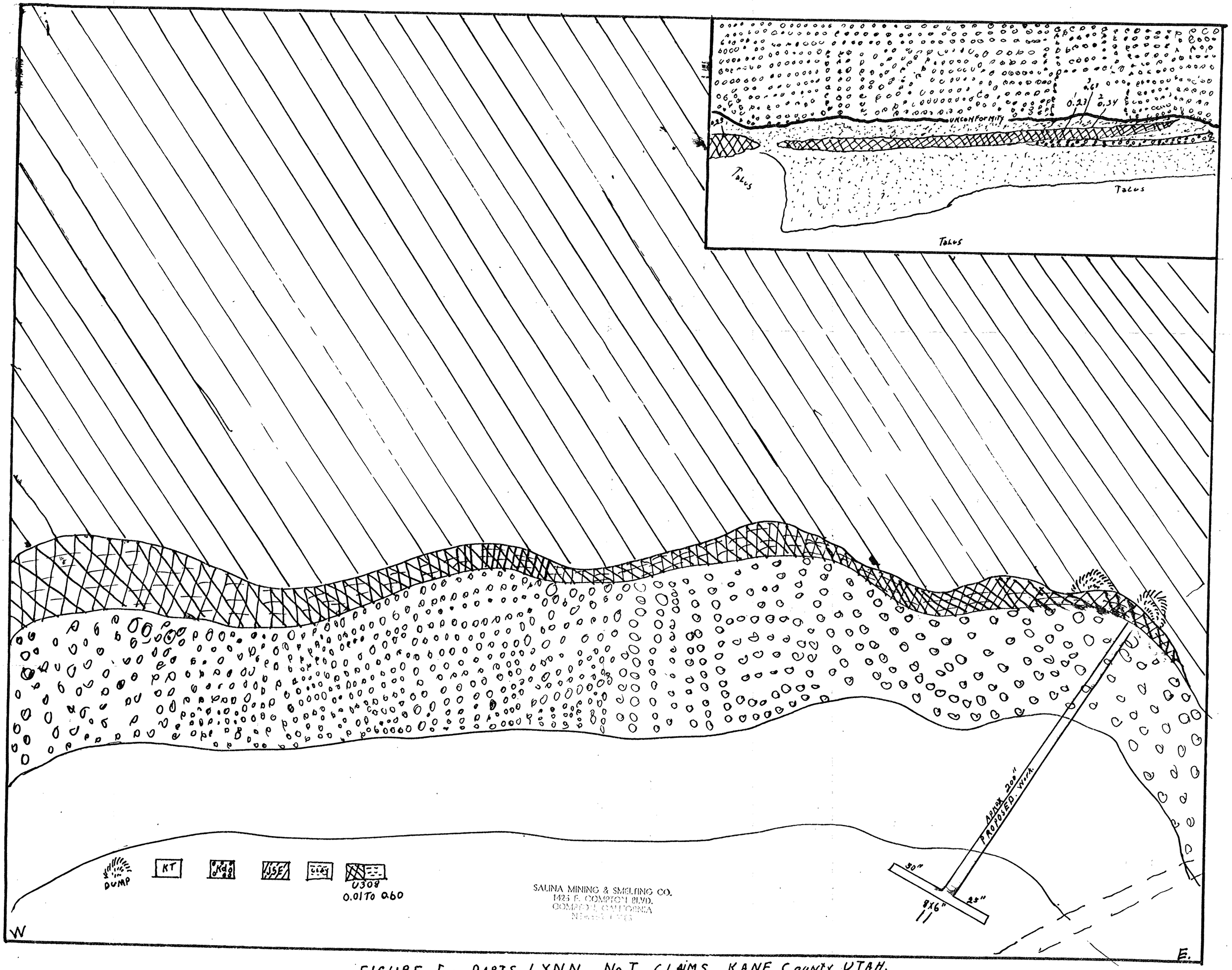

SALINA MINING & SMELTING CO.
1425 E. COMPTON BLVD.
COMPTON, CALIFORNIA

FIGURE 5.- PARTS LYNN No I CLAIMS KANE County UTAH.

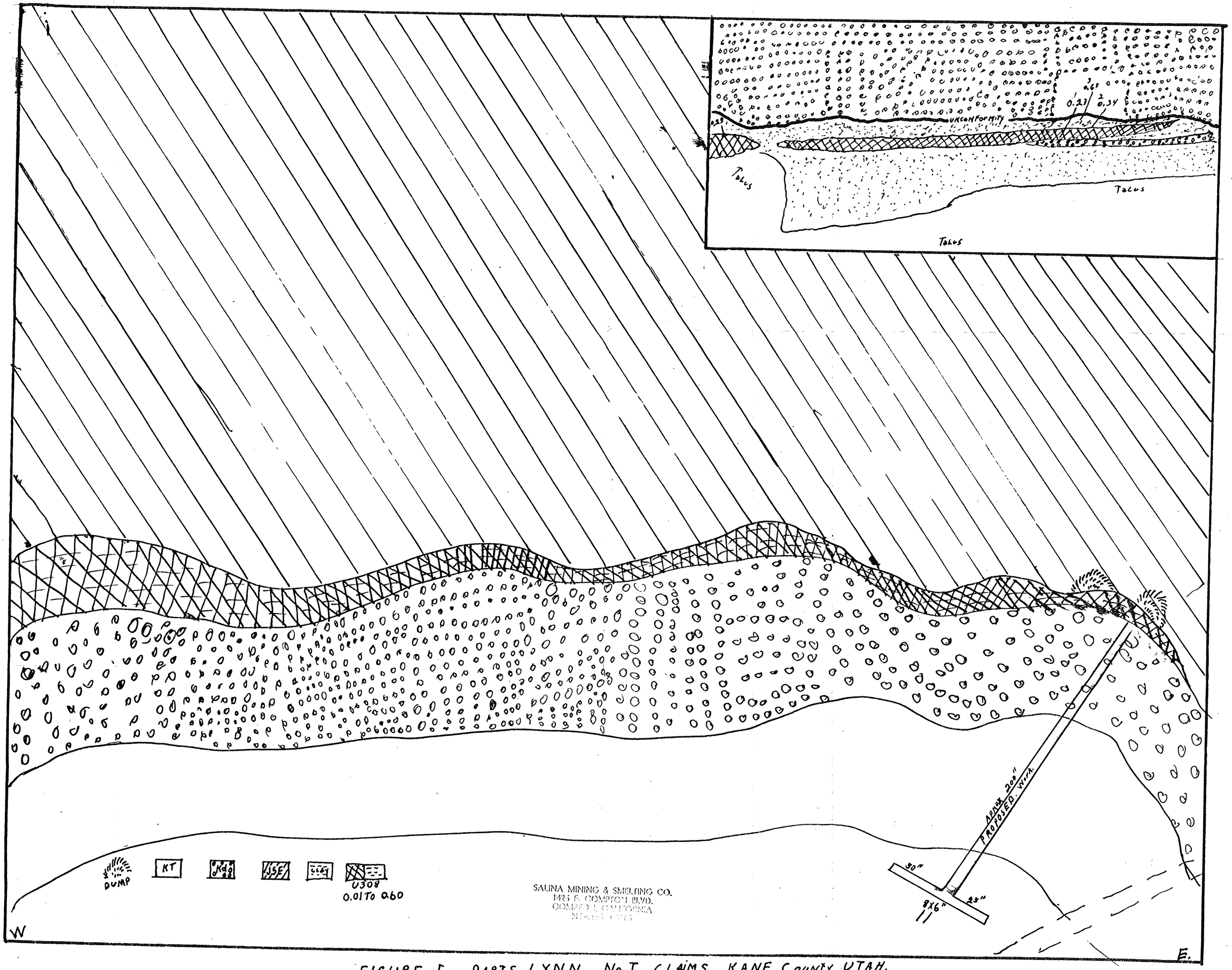

SALINA MINING & SMELTING CO.
1425 E. COMPTON BLVD.
COMPTON, CALIFORNIA

FIGURE 5.- PARTS LYNN No I CLAIMS KANE County UTAH.

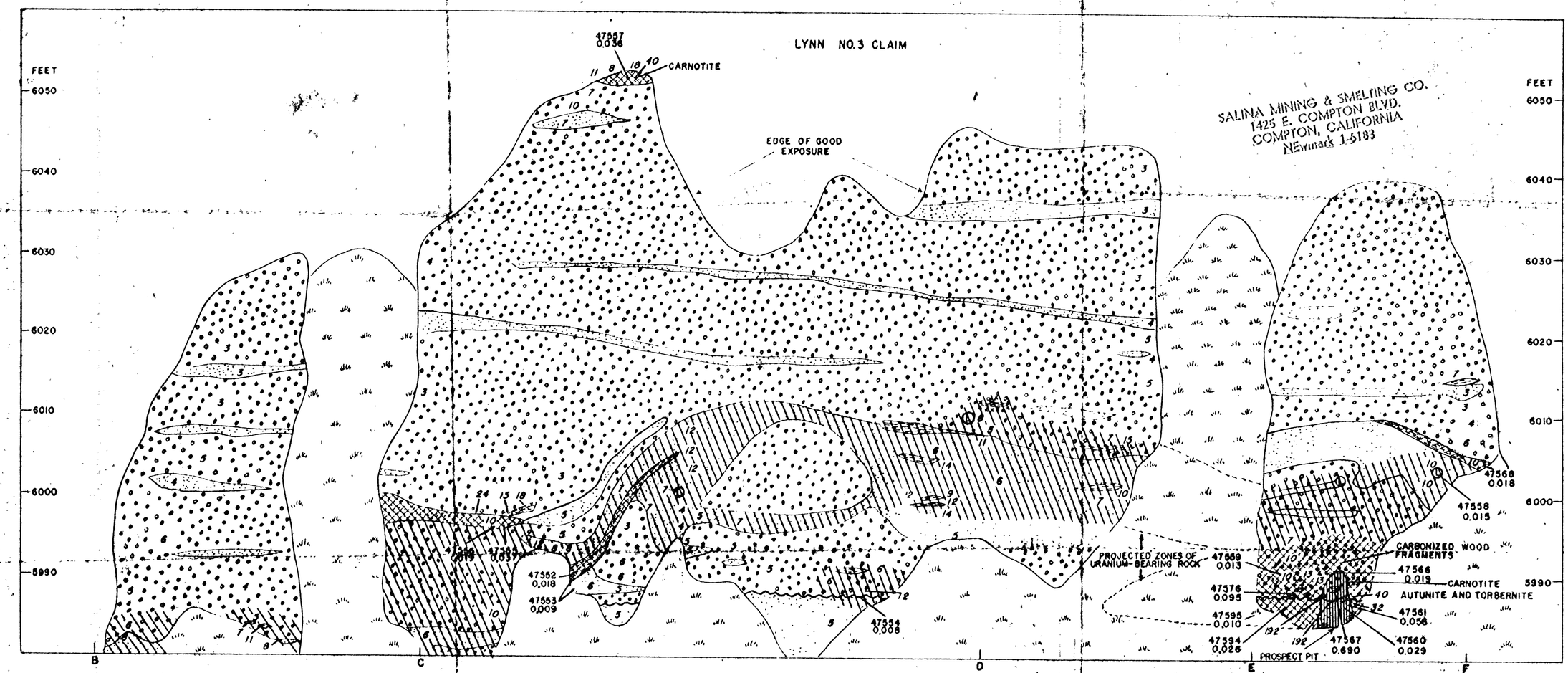

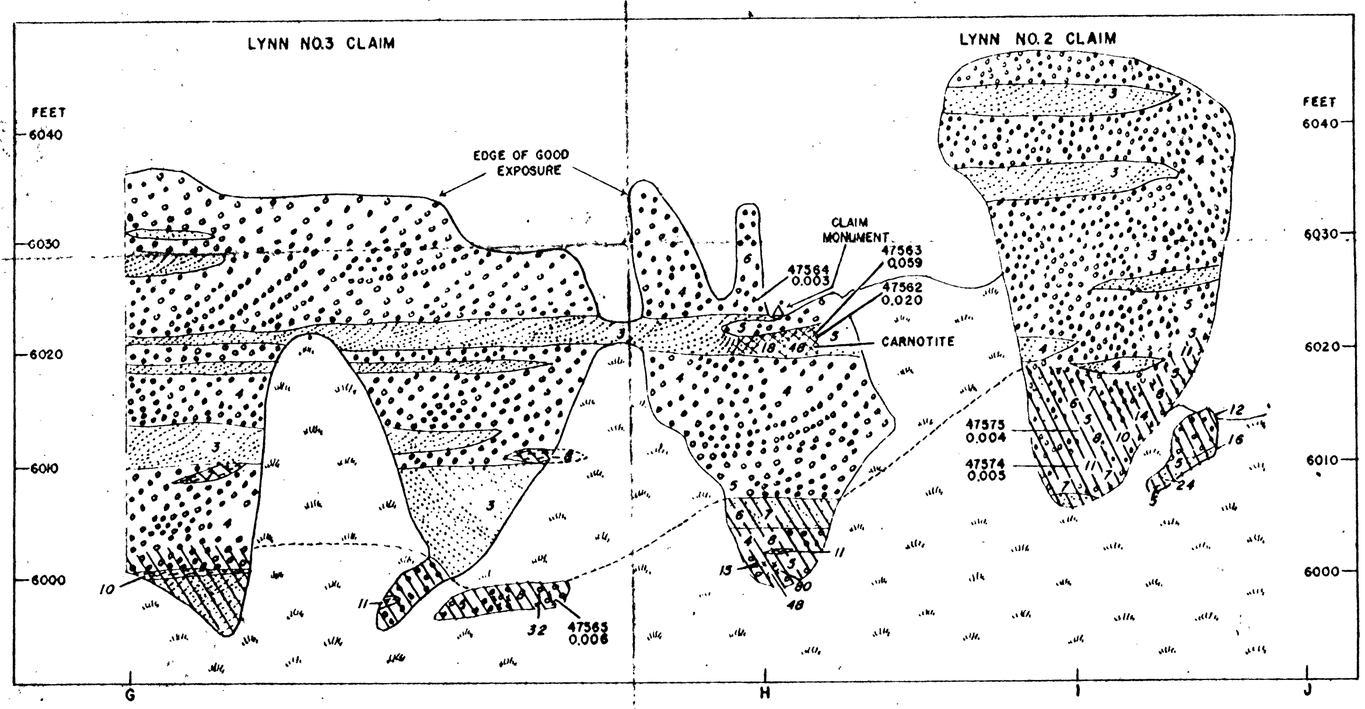

EXPLANATION

- Conglomerate (massive and cross-bedded)
- Uranium-bearing rocks containing over 0.1 percent U
- Sandstone (massive and cross-bedded)
- Uranium-bearing rocks containing 0.01 to 0.1 percent U
- Clay
- Uranium-bearing rocks containing 0.005 to 0.01 percent U
- Talus (vegetation covered)
- Unconformity
- Iron oxide stain
- 47594 0.026 — Denver serial number, Percent uranium
- Petrified log
- 15 — Outcrop rate meter reading

40 20 0 40 80 120 Feet
Horizontal scale

FIGURE 3.—SECTIONS THROUGH THE URANIFEROUS DEPOSITS ON LYNN NOS. 2 AND 3 CLAIMS PROJECTED TO LINES B C D E F AND G H I J

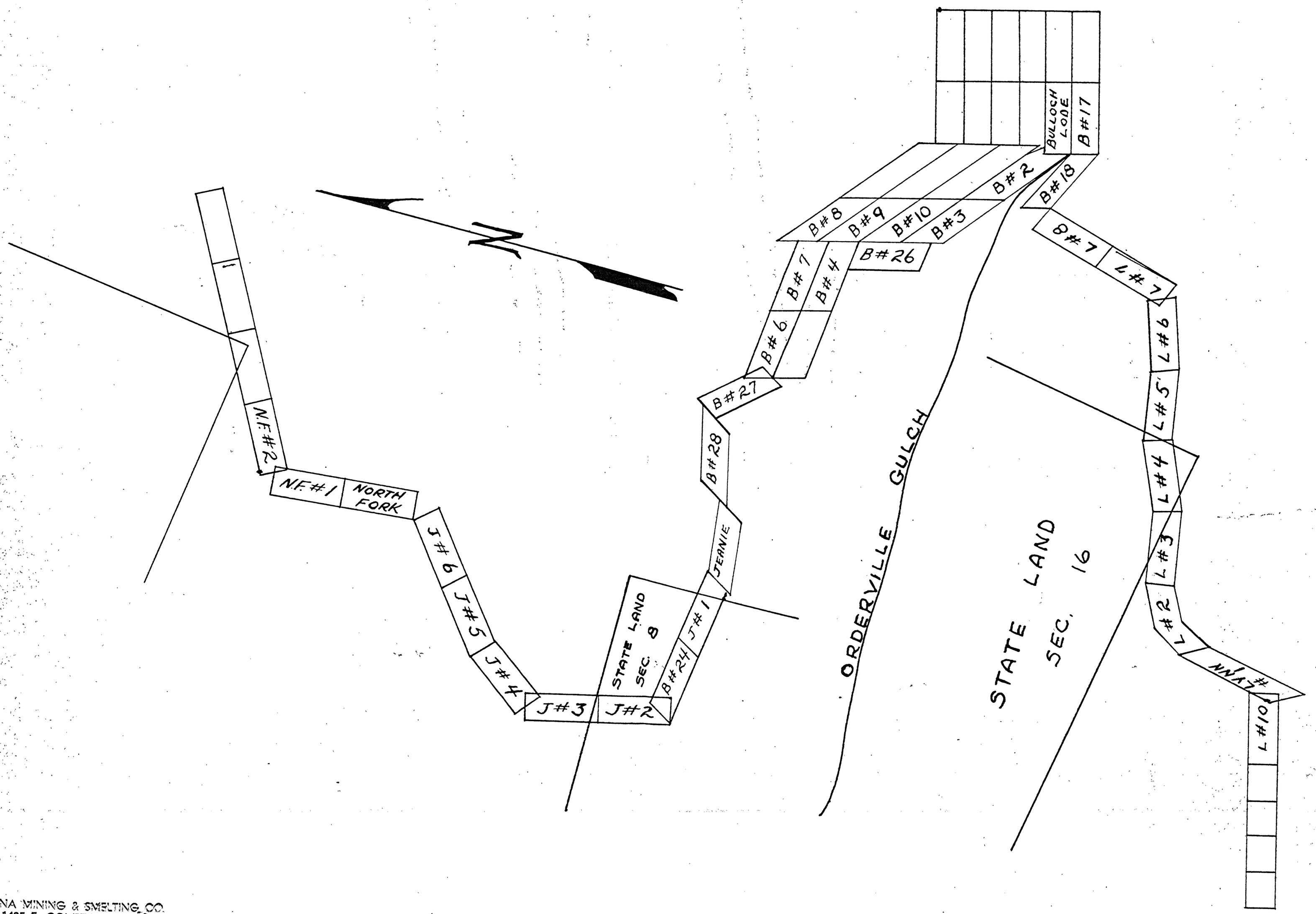

SALINA MINING & SMELTING CO.
1425 E. COMPTON BLVD.
COMPTON, CALIFORNIA
NEwmark 1-6183

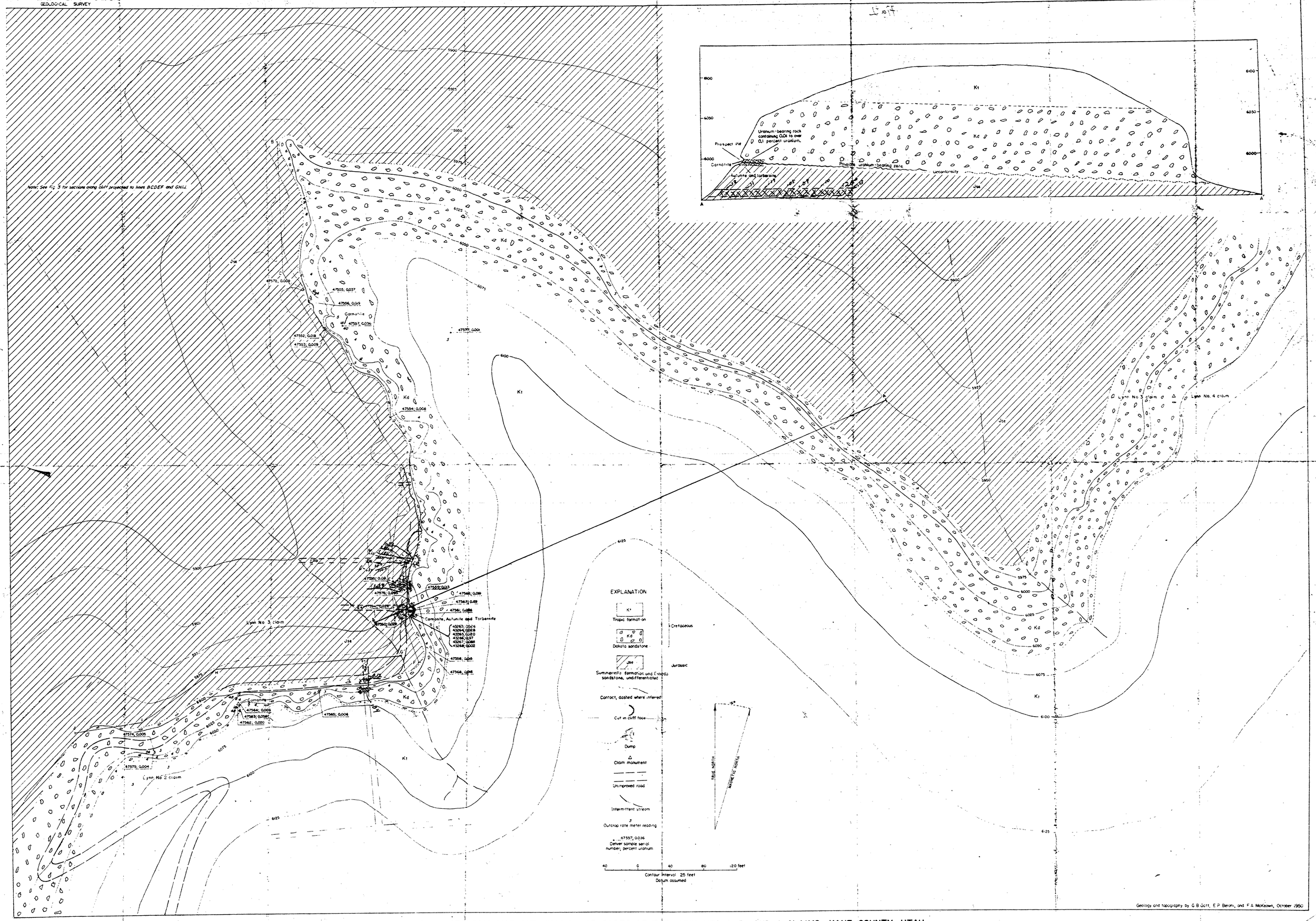

FIGURE 2.- GEOLOGIC MAP AND SECTION OF PARTS OF THE LYNN NOS. 2, 3, AND 4 CLAIMS, KANE COUNTY, UTAH

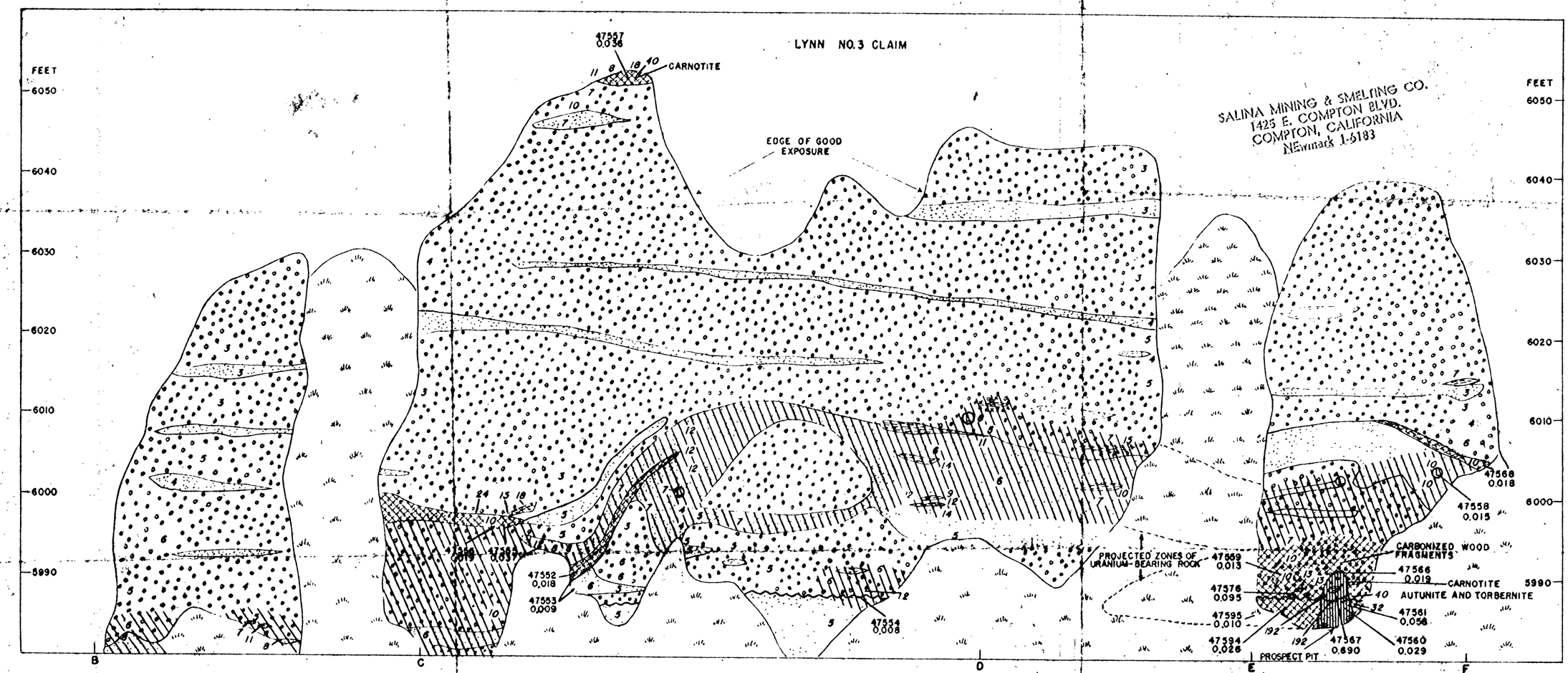

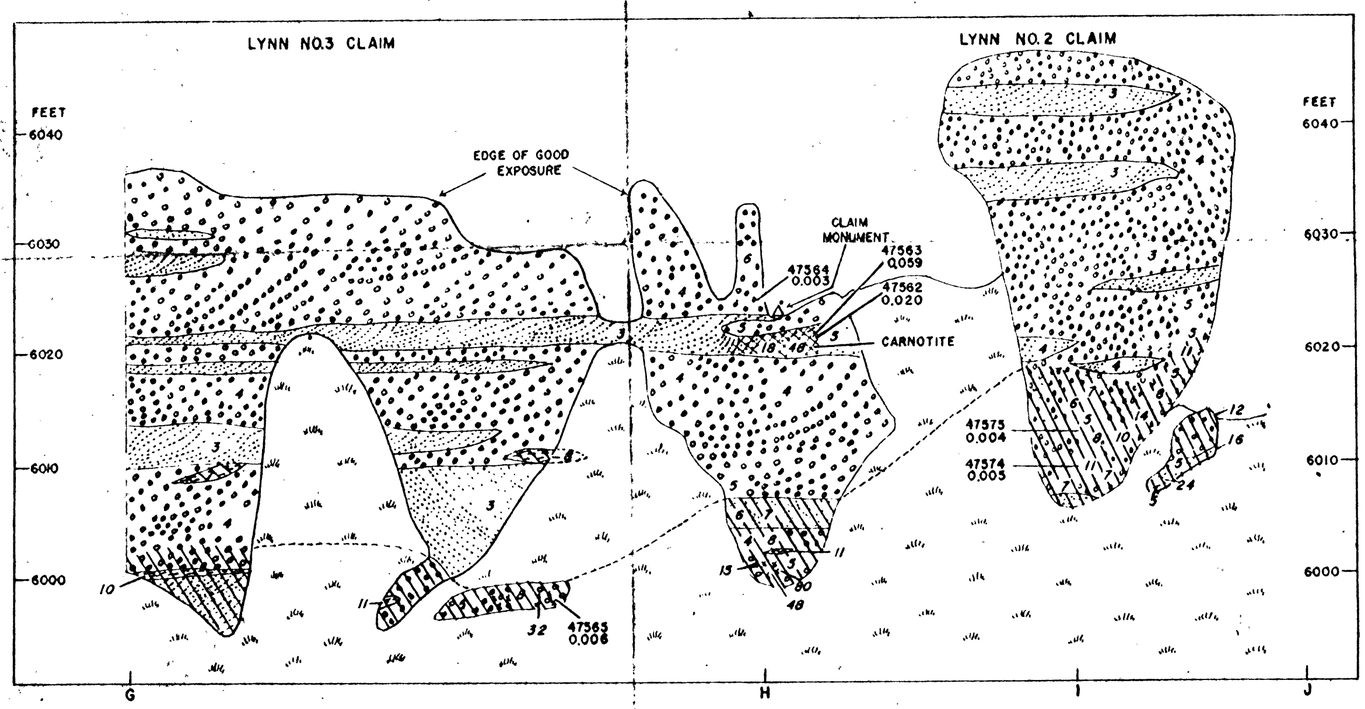

EXPLANATION

- Conglomerate (massive and cross-bedded)
- Uranium-bearing rocks containing over 0.1 percent U
- Sandstone (massive and cross-bedded)
- Uranium-bearing rocks containing 0.01 to 0.1 percent U
- Clay
- Uranium-bearing rocks containing 0.005 to 0.01 percent U
- Talus (vegetation covered)
- Unconformity
- Iron oxide stain
- 47594 0.026 — Denver serial number, Percent uranium
- Petrified log
- 15 — Outcrop rate meter reading

40 20 0 40 80 120 Feet
Horizontal scale

FIGURE 3.—SECTIONS THROUGH THE URANIFEROUS DEPOSITS ON LYNN NOS. 2 AND 3 CLAIMS PROJECTED TO LINES B C D E F AND G H I J

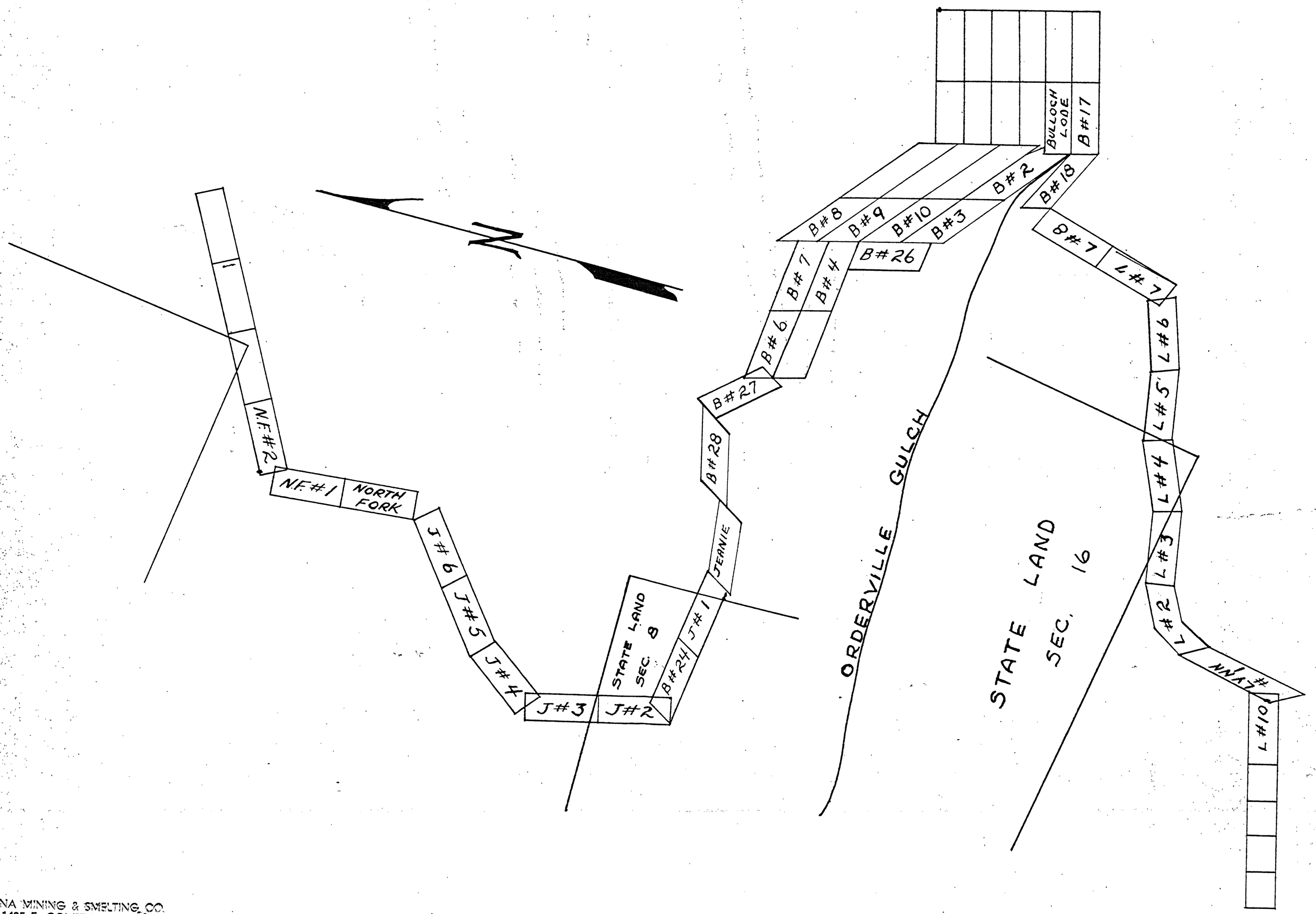

SALINA MINING & SMELTING CO.
1425 E. COMPTON BLVD.
COMPTON, CALIFORNIA
NEwmark 1-6183

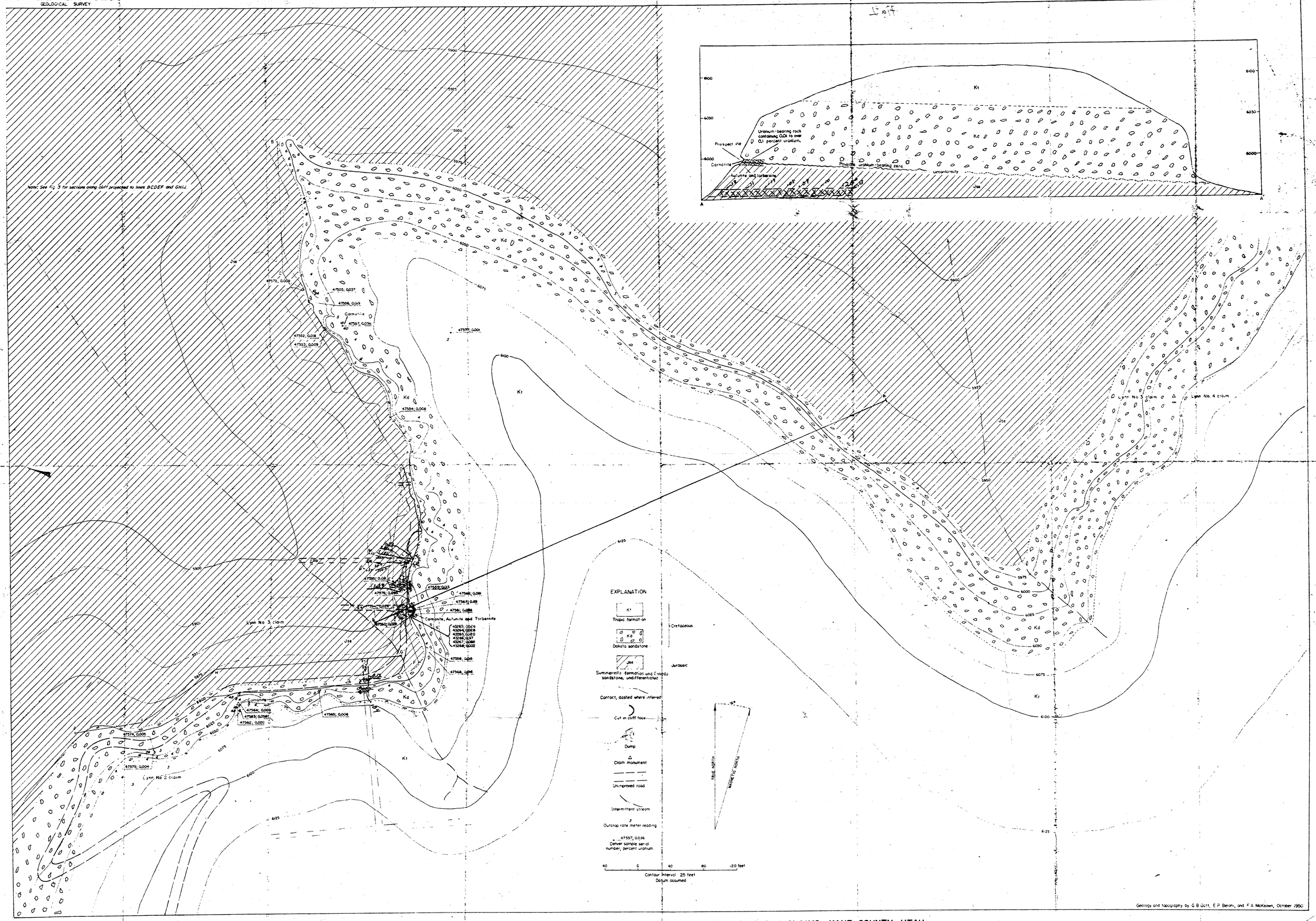

FIGURE 2.- GEOLOGIC MAP AND SECTION OF PARTS OF THE LYNN NOS. 2, 3, AND 4 CLAIMS, KANE COUNTY, UTAH

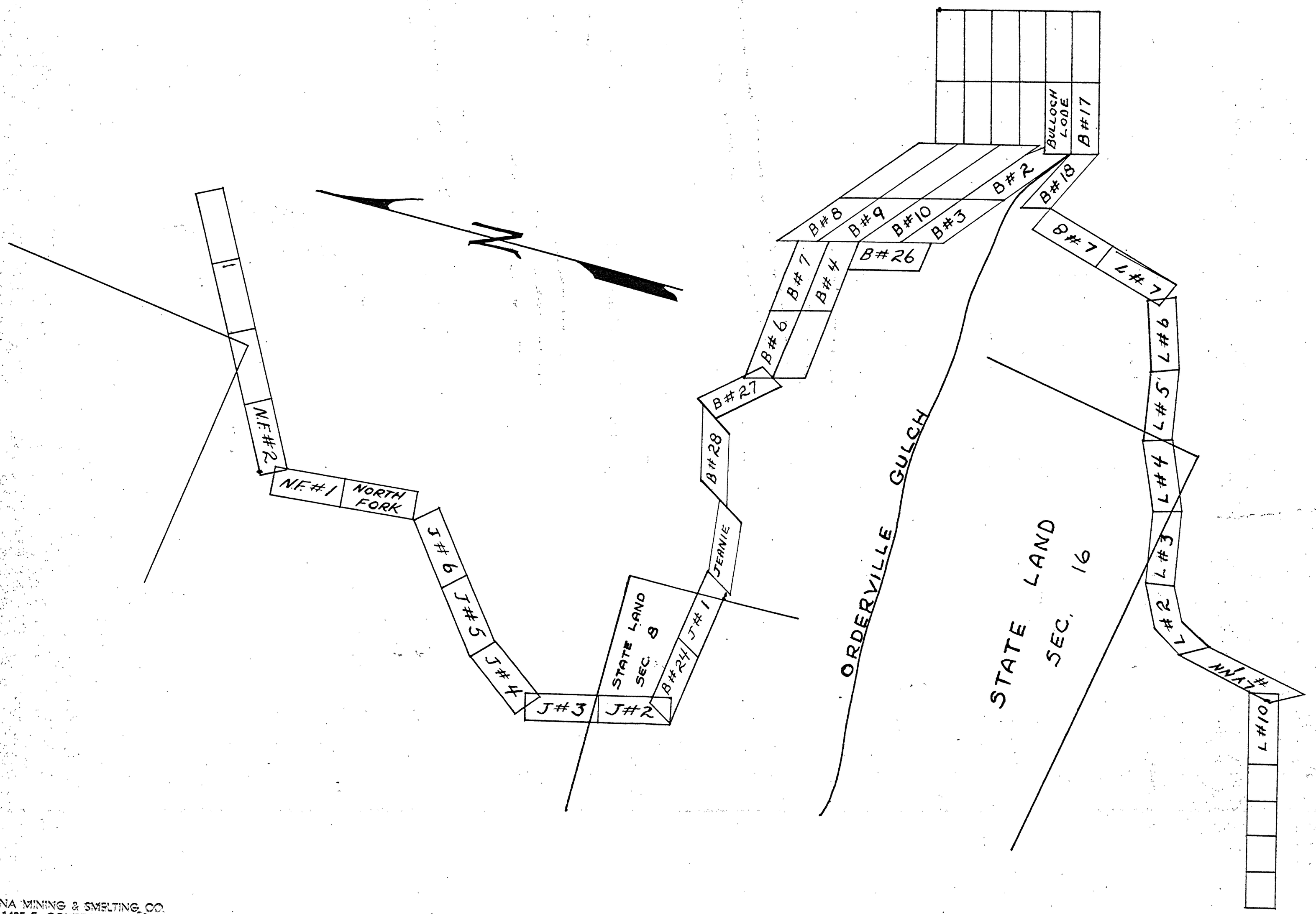

SALINA MINING & SMELTING CO.
1425 E. COMPTON BLVD.
COMPTON, CALIFORNIA
NEwmark 1-6183

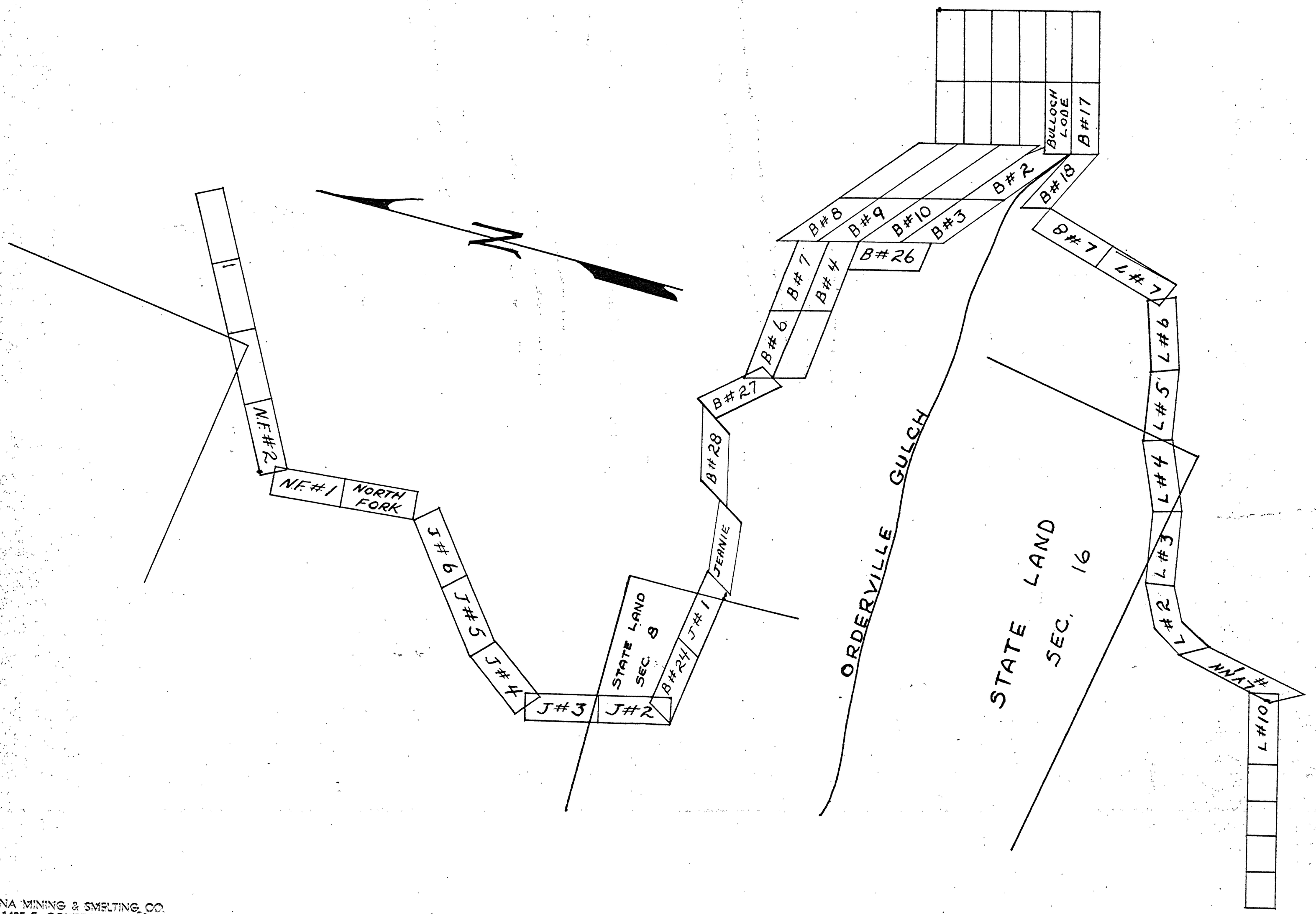

SALINA MINING & SMELTING CO.
1425 E. COMPTON BLVD.
COMPTON, CALIFORNIA
NEwmark 1-6183

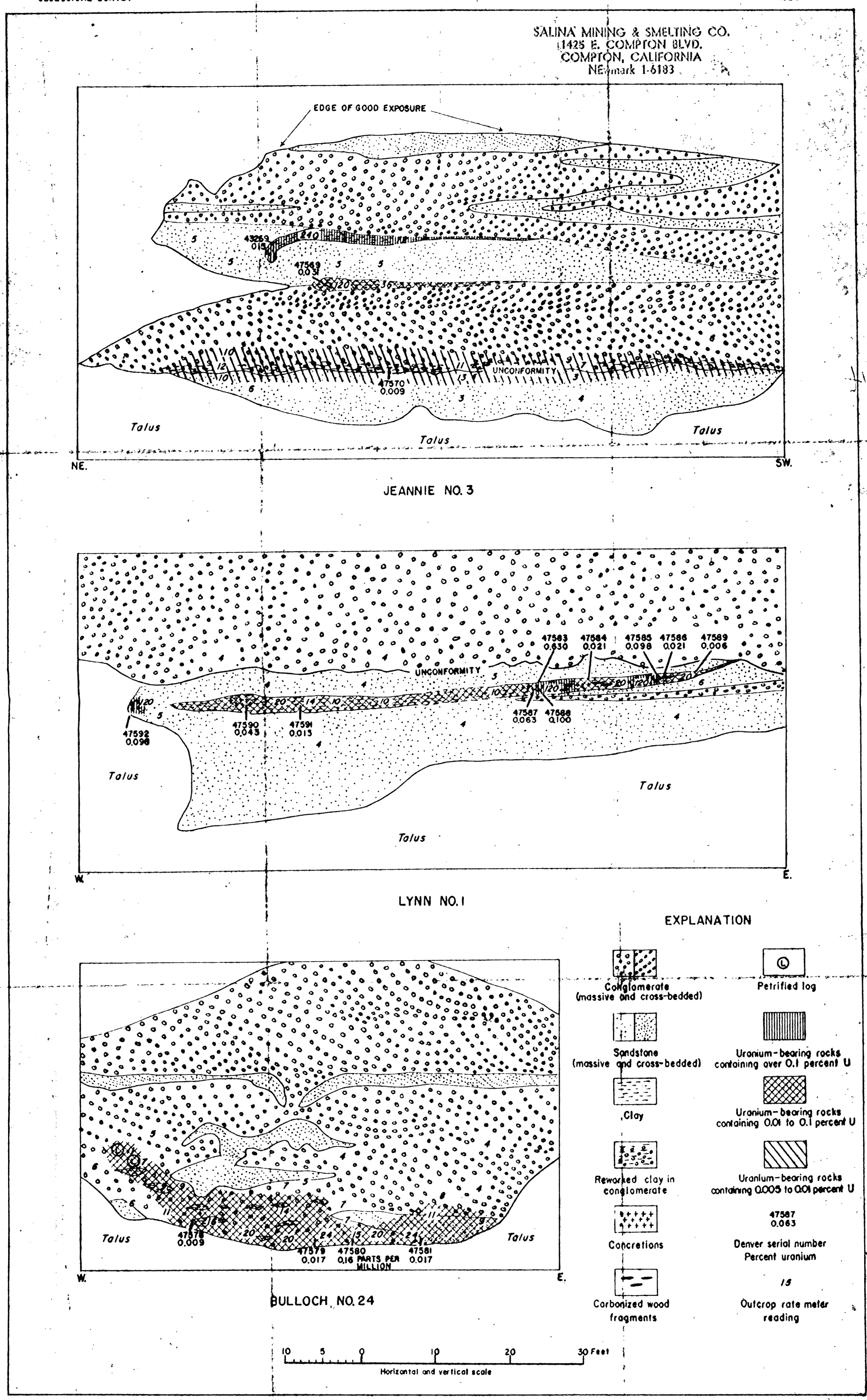

FIGURE 4.- SECTIONS THROUGH THE URANIFEROUS DEPOSITS ON JEANNIE NO. 3, LYNN NO. 1 AND BULLOCH NO. 24 CLAIMS, KANE COUNTY, UTAH

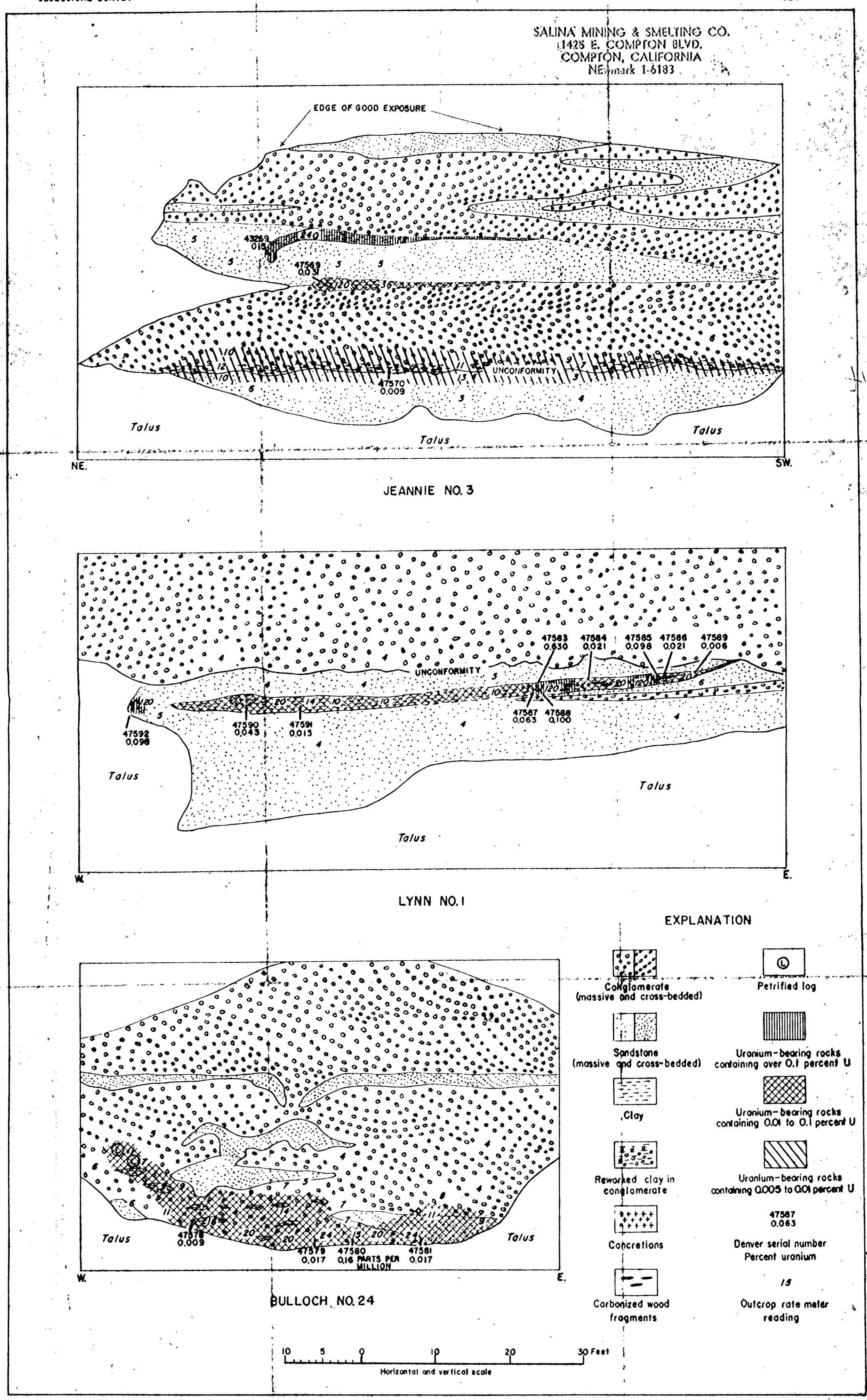

FIGURE 4.- SECTIONS THROUGH THE URANIFEROUS DEPOSITS ON JEANNIE NO. 3, LYNN NO. 1 AND BULLOCH NO. 24 CLAIMS, KANE COUNTY, UTAH

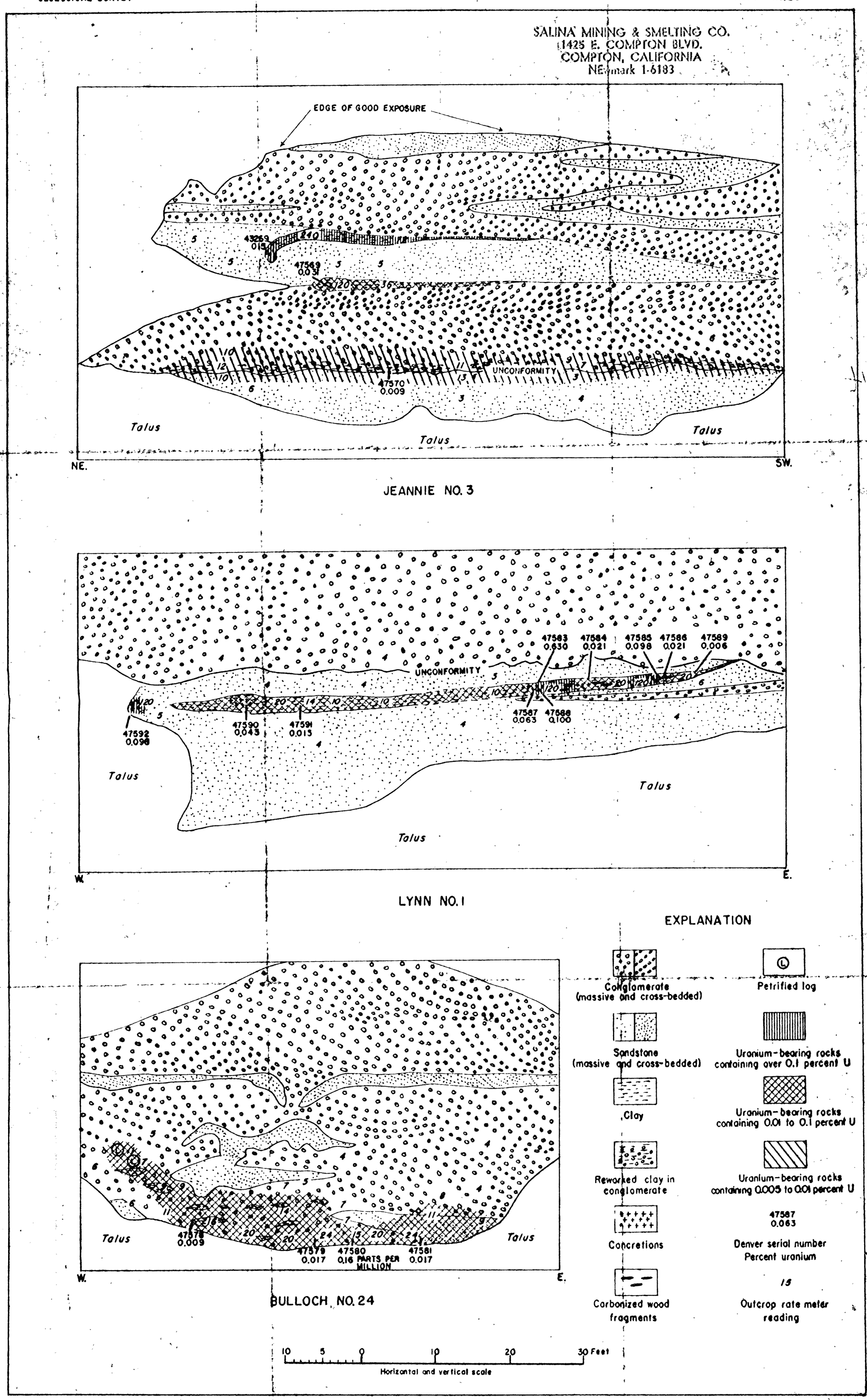

FIGURE 4.- SECTIONS THROUGH THE URANIFEROUS DEPOSITS ON JEANNIE NO. 3, LYNN NO. 1 AND BULLOCH NO. 24 CLAIMS, KANE COUNTY, UTAH

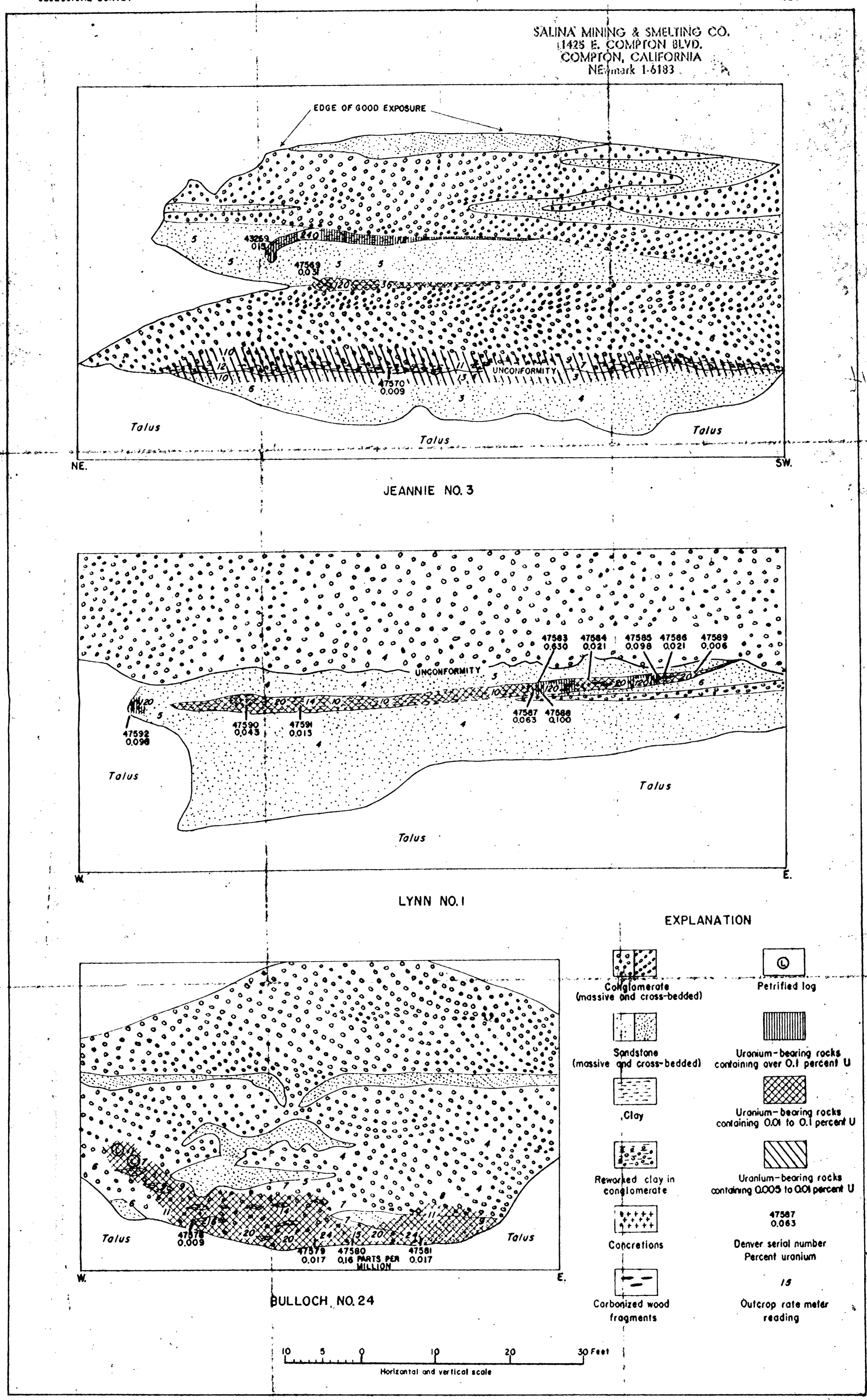

FIGURE 4.- SECTIONS THROUGH THE URANIFEROUS DEPOSITS ON JEANNIE NO. 3, LYNN NO. 1 AND BULLOCH NO. 24 CLAIMS, KANE COUNTY, UTAH

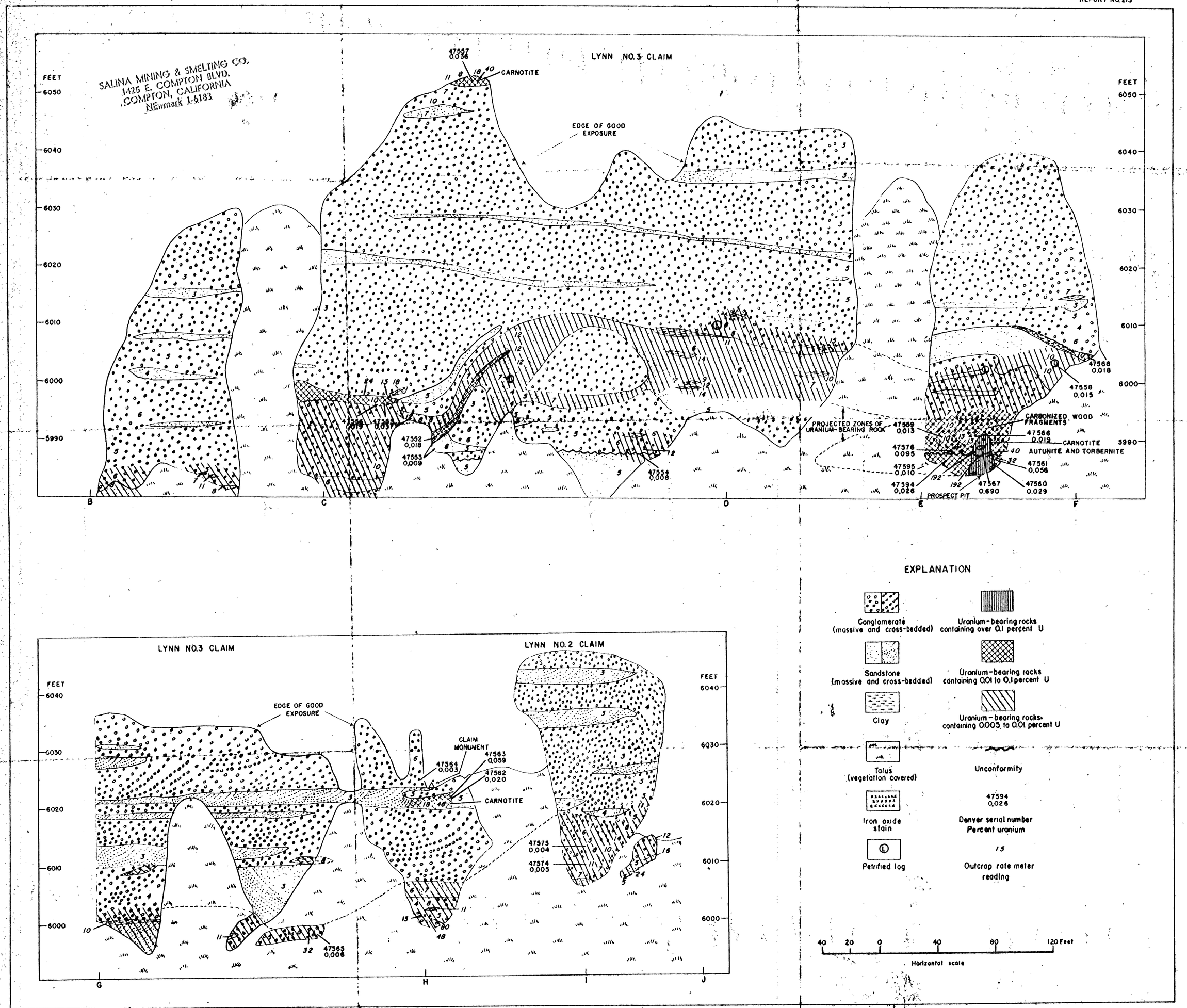

FIGURE 3.-SECTIONS THROUGH THE URANIFEROUS DEPOSITS ON LYNN NOS. 2 AND 3 CLAIMS PROJECTED TO LINES B C D E F AND G H I J

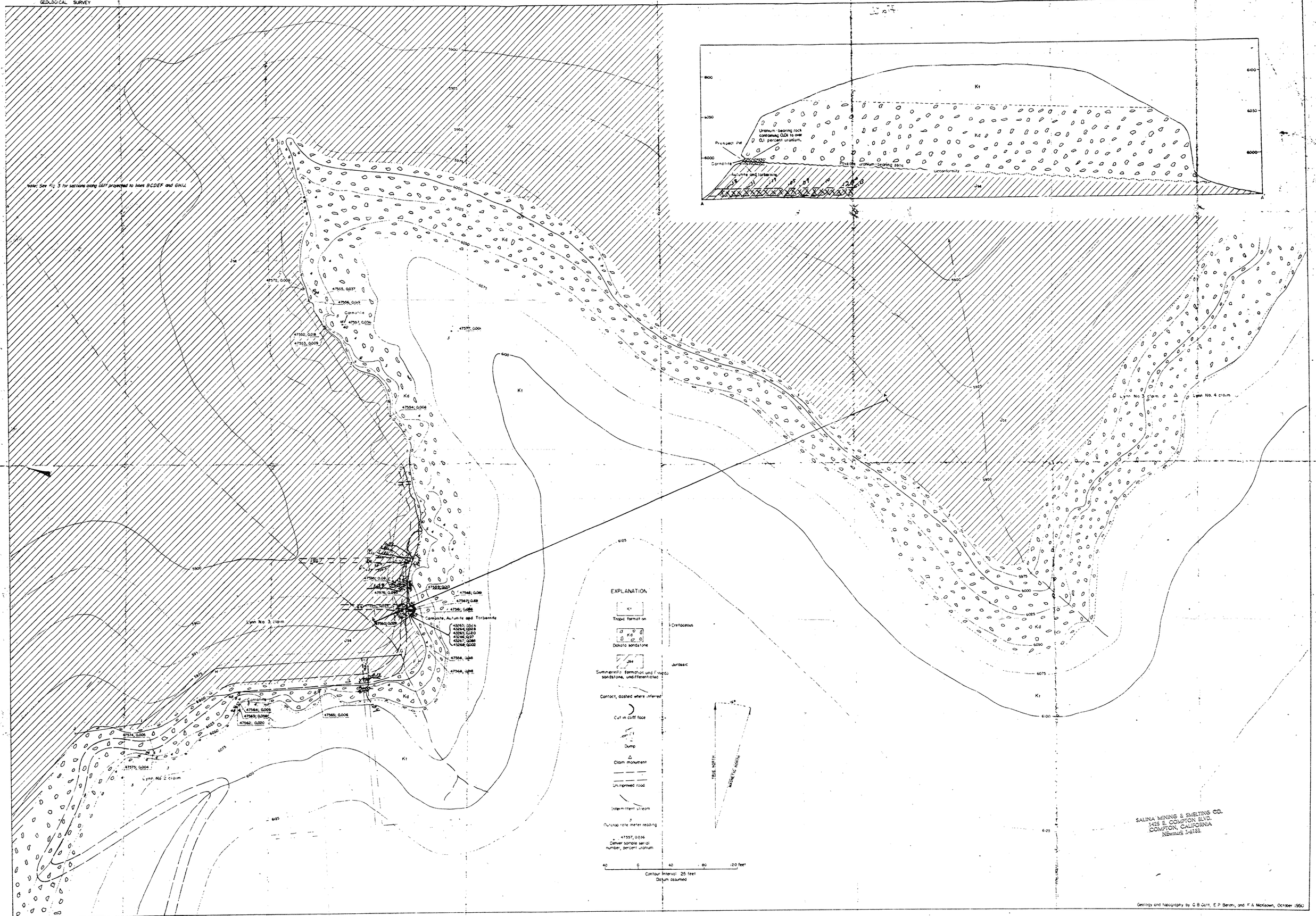

FIGURE 2.- GEOLOGIC MAP AND SECTION OF PARTS OF THE LYNN NOS. 2, 3, AND 4 CLAIMS, KANE COUNTY, UTAH