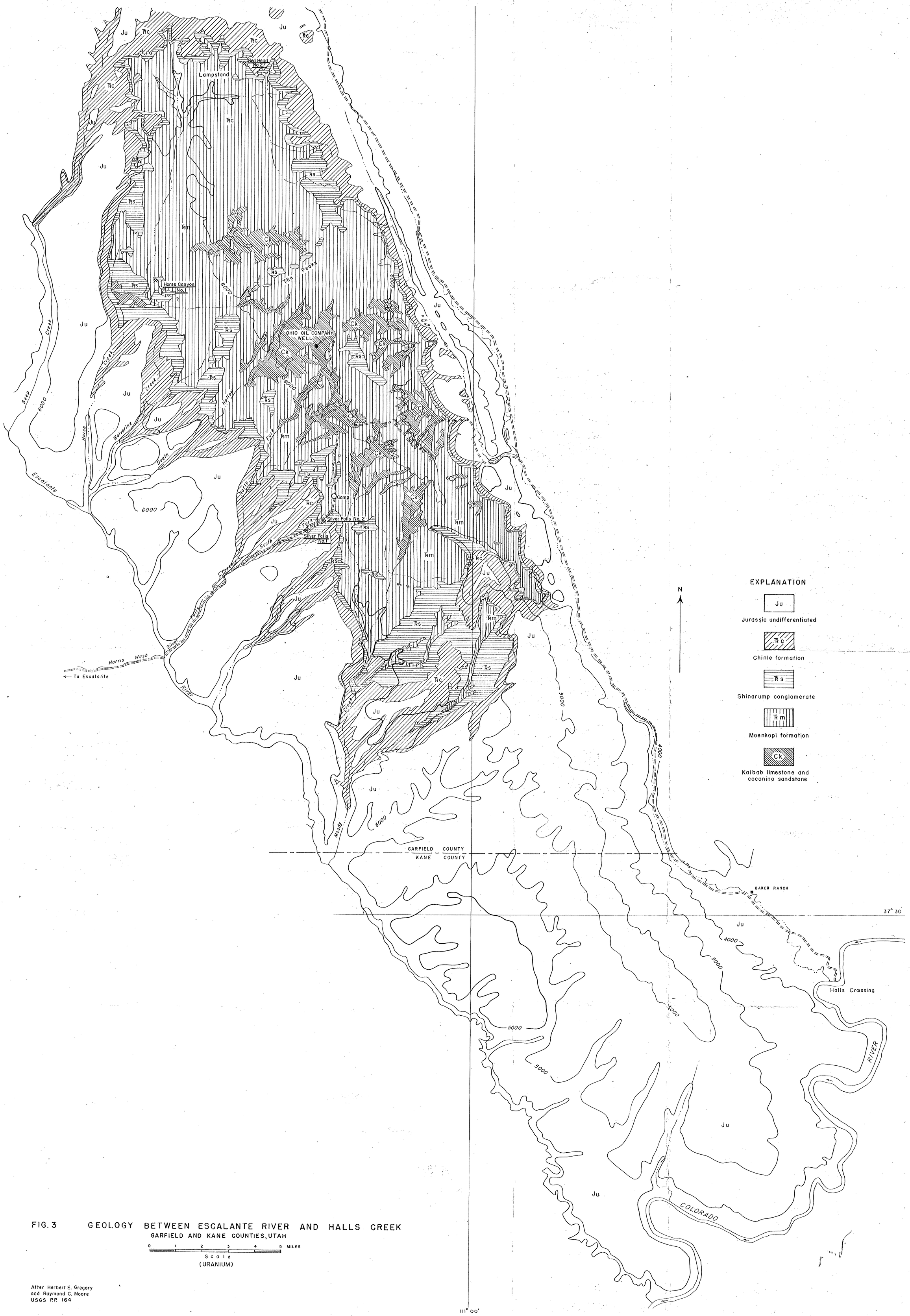

FIG. 3 GEOLOGY BETWEEN ESCALANTE RIVER AND HALLS CREEK
GARFIELD AND KANE COUNTIES, UTAH

0 1 2 3 4 5 MILES
Scale
(URANIUM)

After Herbert E. Gregory
and Raymond C. Moore
USGS P.P. 164

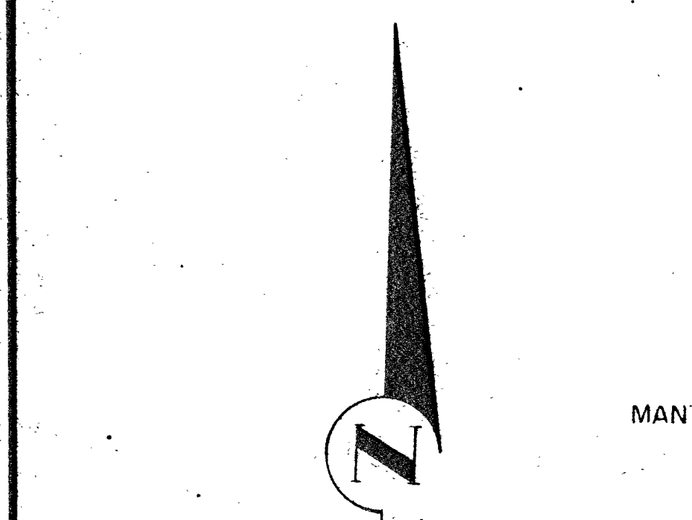

UTAH
VICINITY MAP

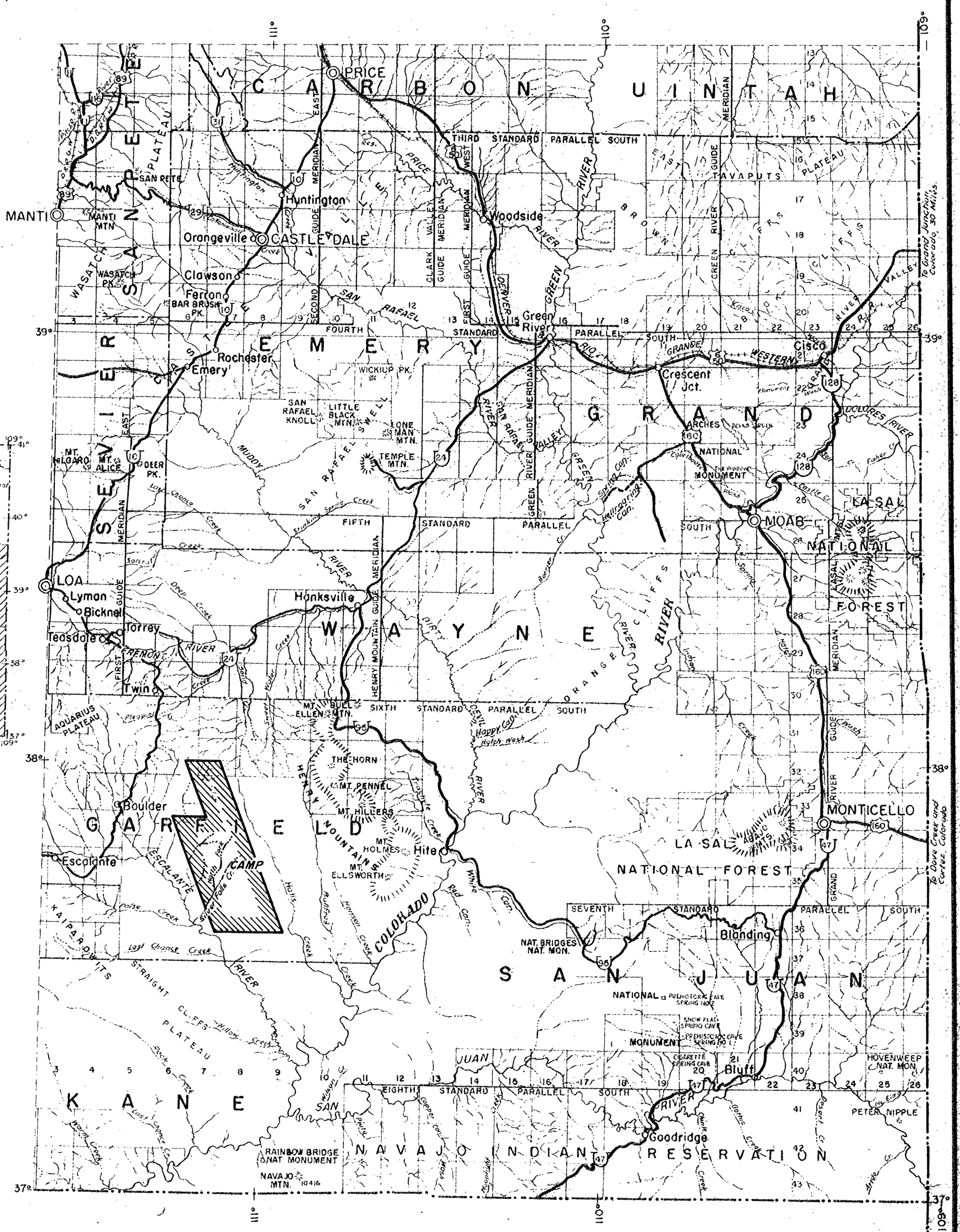

NOTE

COMPILED FROM GENERAL LAND OFFICE
U. S. G. S. AND STATE ROAD COMMISSION
OF UTAH GENERAL HIGHWAY MAPS.

LEGEND

HINDS URANIUM MINING CO. PROPERTY.

0 10 20 30 40 50
SCALE OF MILES

U. S. DEPARTMENT OF THE INTERIOR
BUREAU OF MINES

Fig. 1 DMA Docket 1478 X

Location Map

HINDS URANIUM MINING COMPANY
CIRCLE CLIFFS AREA
GARFIELD COUNTY, UTAH.

ENGINEER: *H. K. THURBER*	DATE: SEPT. 4, 1951
DRAWN: SEPT. 1951; BY: A.P.T.S.	1900 - 144 - C
CHECKED:	

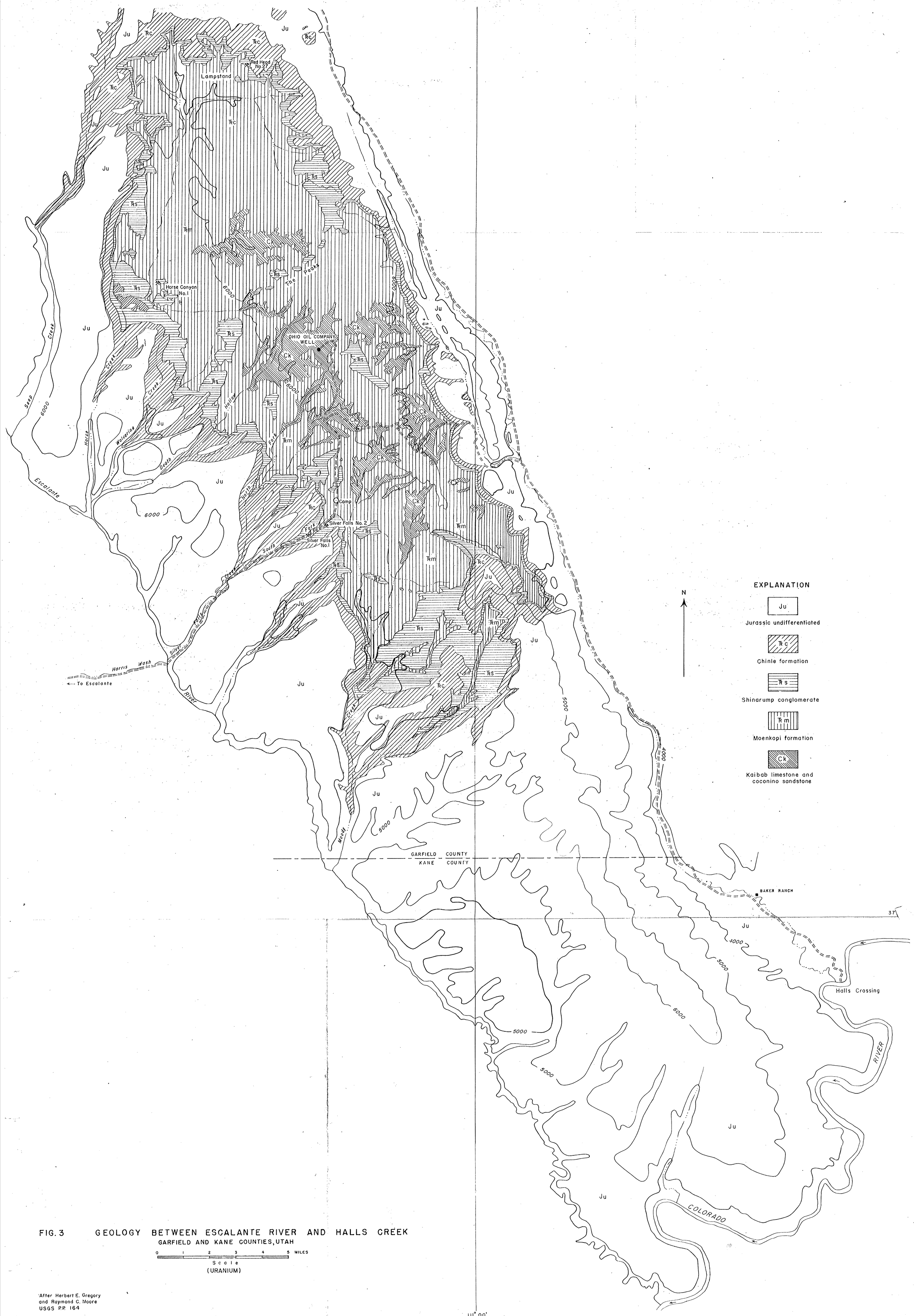

FIG. 3 GEOLOGY BETWEEN ESCALANTE RIVER AND HALLS CREEK
GARFIELD AND KANE COUNTIES, UTAH

0 1 2 3 4 5 MILES
Scale
(URANIUM)

After Herbert E. Gregory
and Raymond C. Moore
USGS P.P. 164