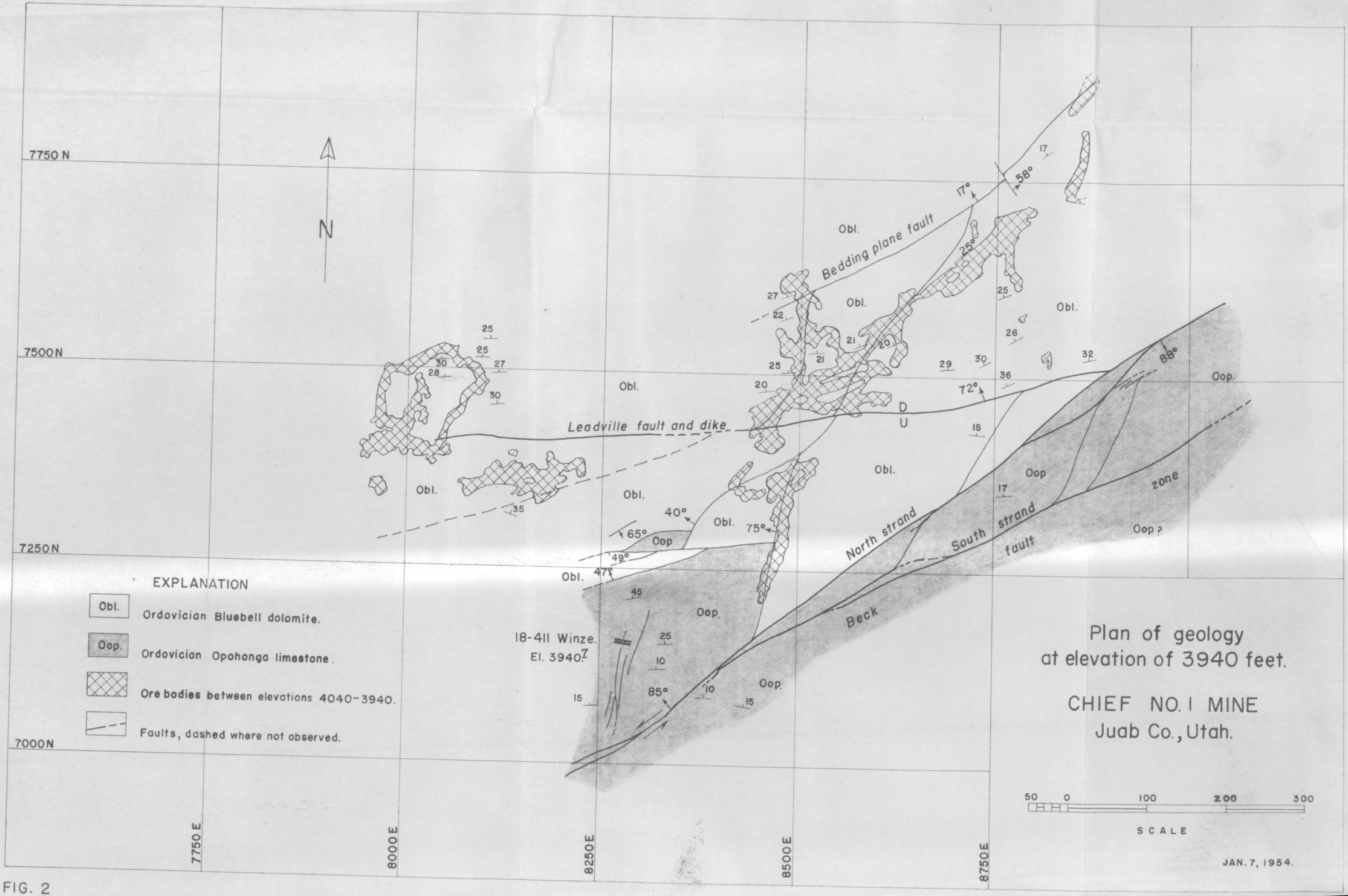
7750 N
7500 N
7250 N
7000 N
7750 E
8000 E
8250 E
8500 E
8750 E
N
Bedding plane fault
Leadville fault and dike
North strand
South strand
Beck fault zone
D
U
Obl.
Oop.
Oop ?
18-411 Winze.
El. 3940.
EXPLANATION
Obl. Ordovician Bluebell dolomite.
Oop. Ordovician Opohonga limestone.
Ore bodies between elevations 4040-3940.
Faults, dashed where not observed.
Plan of geology
at elevation of 3940 feet.
CHIEF NO. 1 MINE
Juab Co., Utah.
50 0 100 200 300
SCALE
JAN. 7, 1954.

FIG. 2

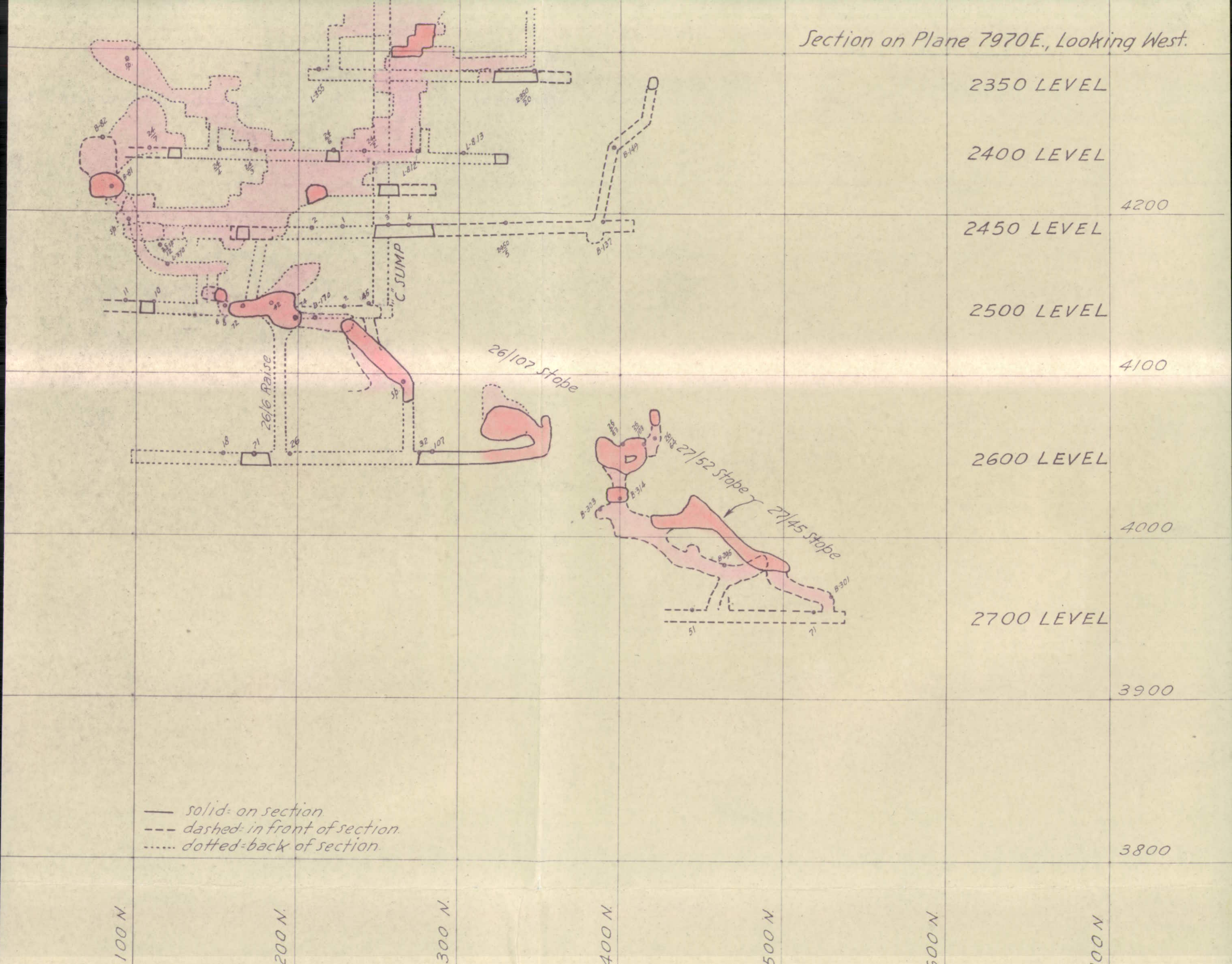
Section on Plane 7970E., Looking West.
2350 LEVEL
2400 LEVEL
2450 LEVEL
2500 LEVEL
2600 LEVEL
2700 LEVEL
4200
4100
4000
3900
3800
C SUMP
26/6 Raise
26/107 Stope
27/52 Stope
27/45 Stope
solid = on section
dashed = in front of section
dotted = back of section
100 N.
200 N.
300 N.
400 N.
500 N.
600 N.
700 N.

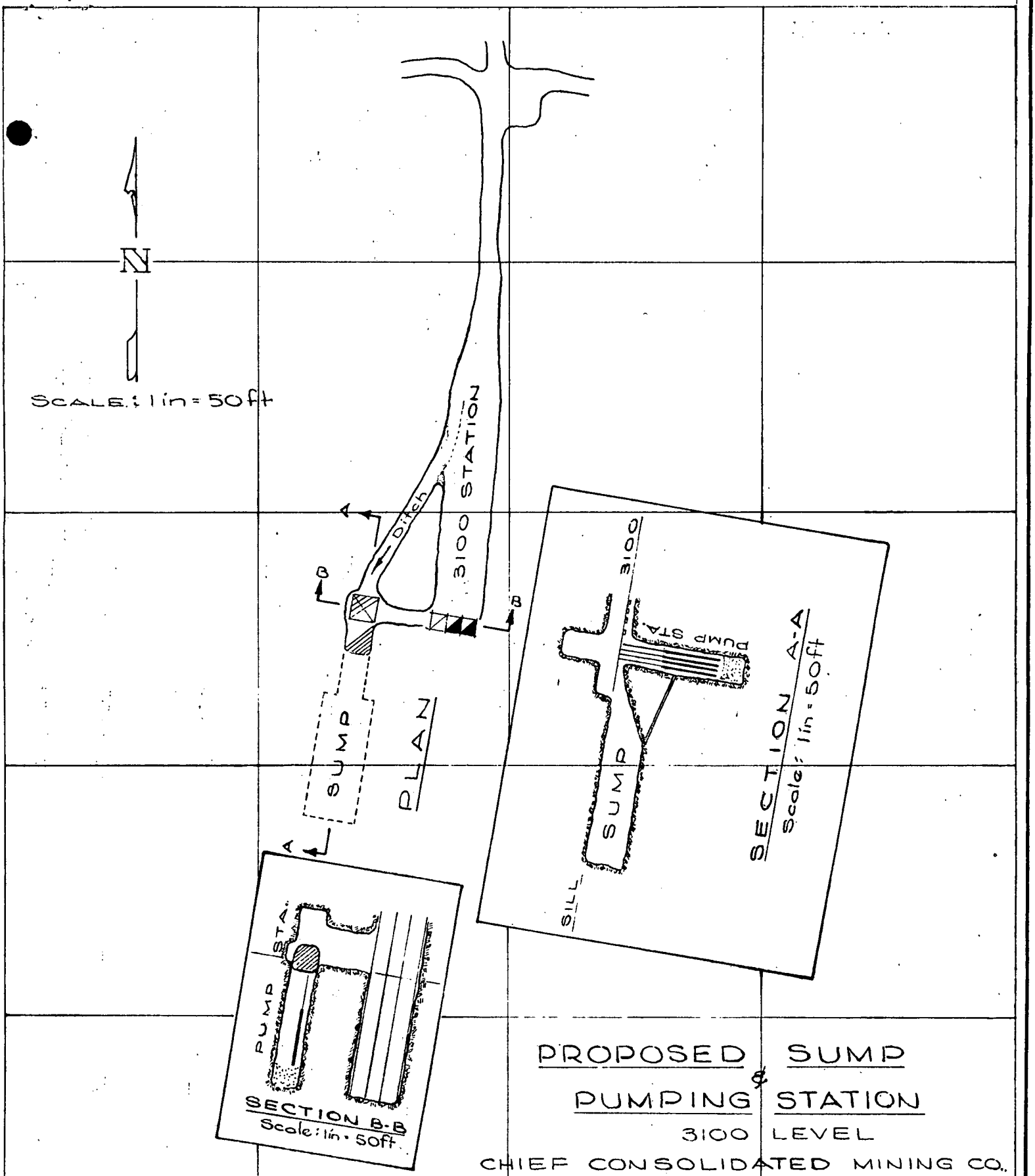

PROPOSED SUMP & PUMPING STATION
3100 LEVEL
CHIEF CONSOLIDATED MINING CO.
EUREKA, UTAH

Figure 1. DMEA 1 and 1A.

LARGE FORMAT DOCUMENTS AT END OF FILE