UNITED STATES
DEPARTMENT OF THE INTERIOR
OFFICE OF MINERALS EXPLORATION

FOR REFILE

HK

ENCLOSURES WITH APPLICATION THAT WERE RETURNED:

PLEASE FURNISH SERVICE(S) INDICATED BY CHECKED BLOCK(S). REQUIRED FEE(S) PAID.

☐ Show to whom, date and address where delivered

☐ Deliver ONLY to addressee

RECEIPT

Received the numbered article described below.

REGISTERED NO. 500011

CERTIFIED NO.

INSURED NO.

DATE DELIVERED JUL 12 1973

1 SIGNATURE OR NAME OF ADDRESSEE (*Must always be filled in*)

Eagle Mine Corp.

2 SIGNATURE OF ADDRESSEE'S AGENT, IF ANY

Alexander Gostel

3 SHOW WHERE DELIVERED (*only if requested*)

c55—16—71548-11 347-198 GPO

Section III (F, g.)

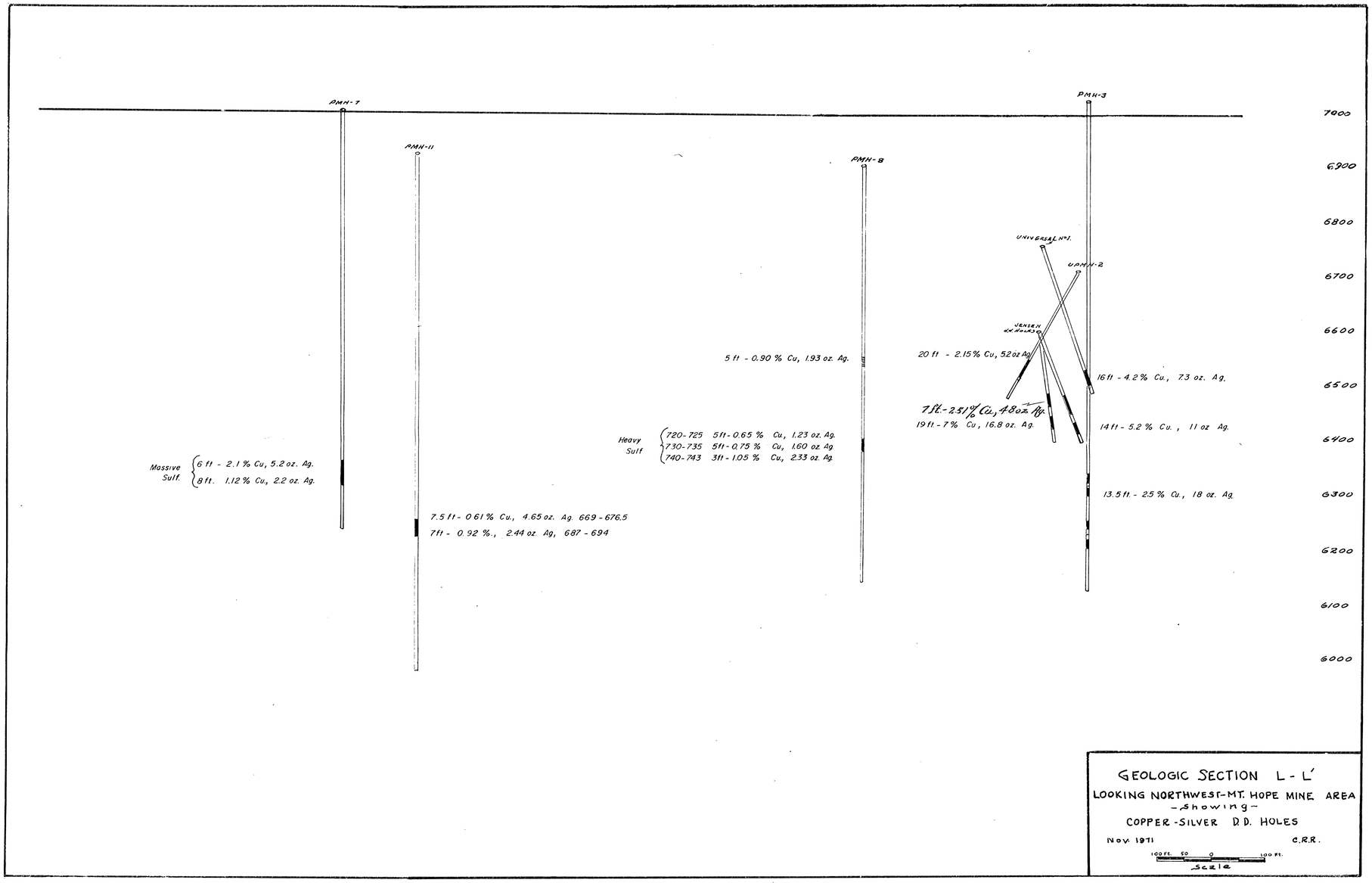

GEOLOGIC SECTION L - L'

LOOKING NORTHWEST - MT. HOPE MINE AREA

- showing -

COPPER - SILVER D.D. HOLES

Nov. 1971 C.R.R.

100 FT. 50 0 100 FT.

Scale

Section III (e.g.)
Section IV (a)

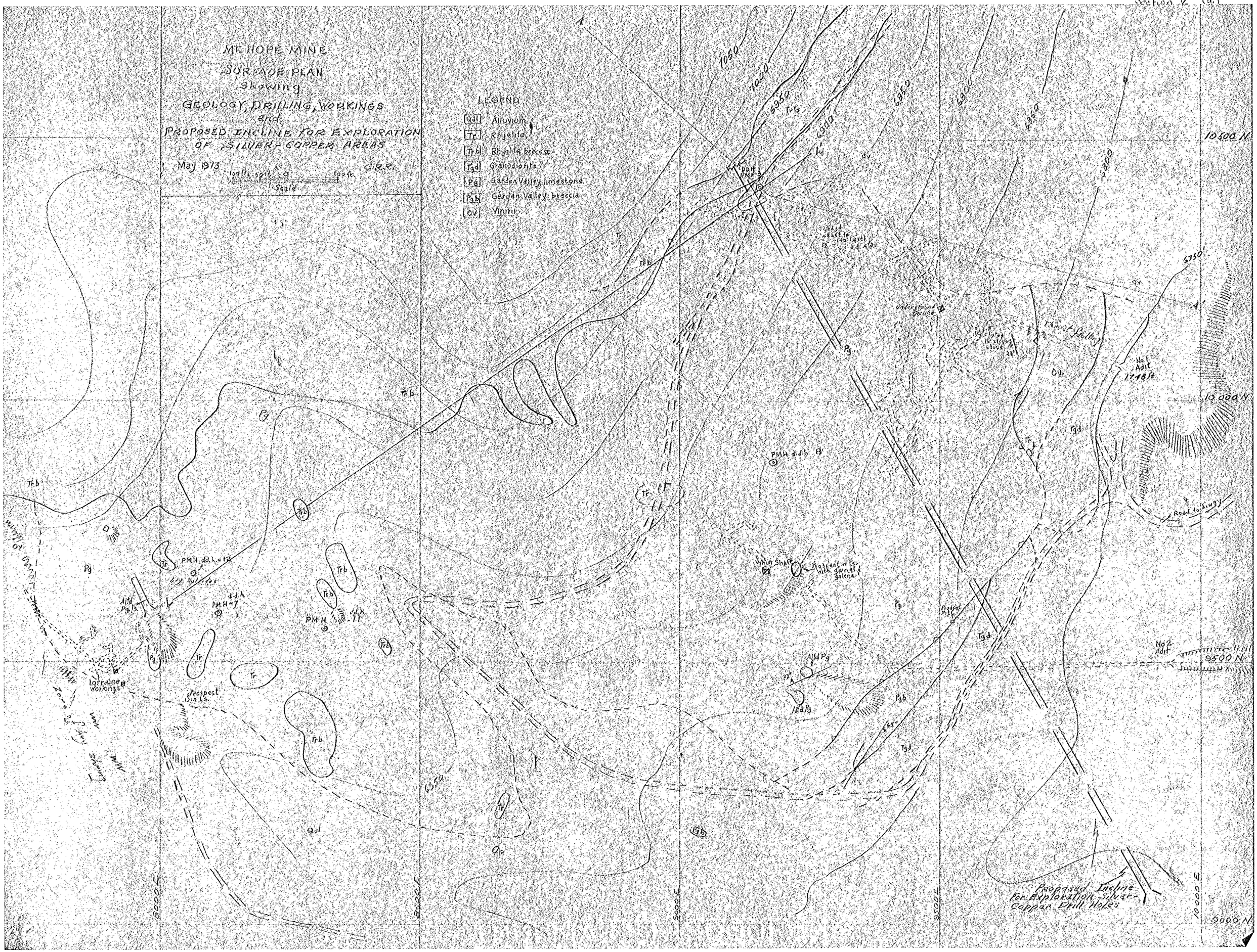

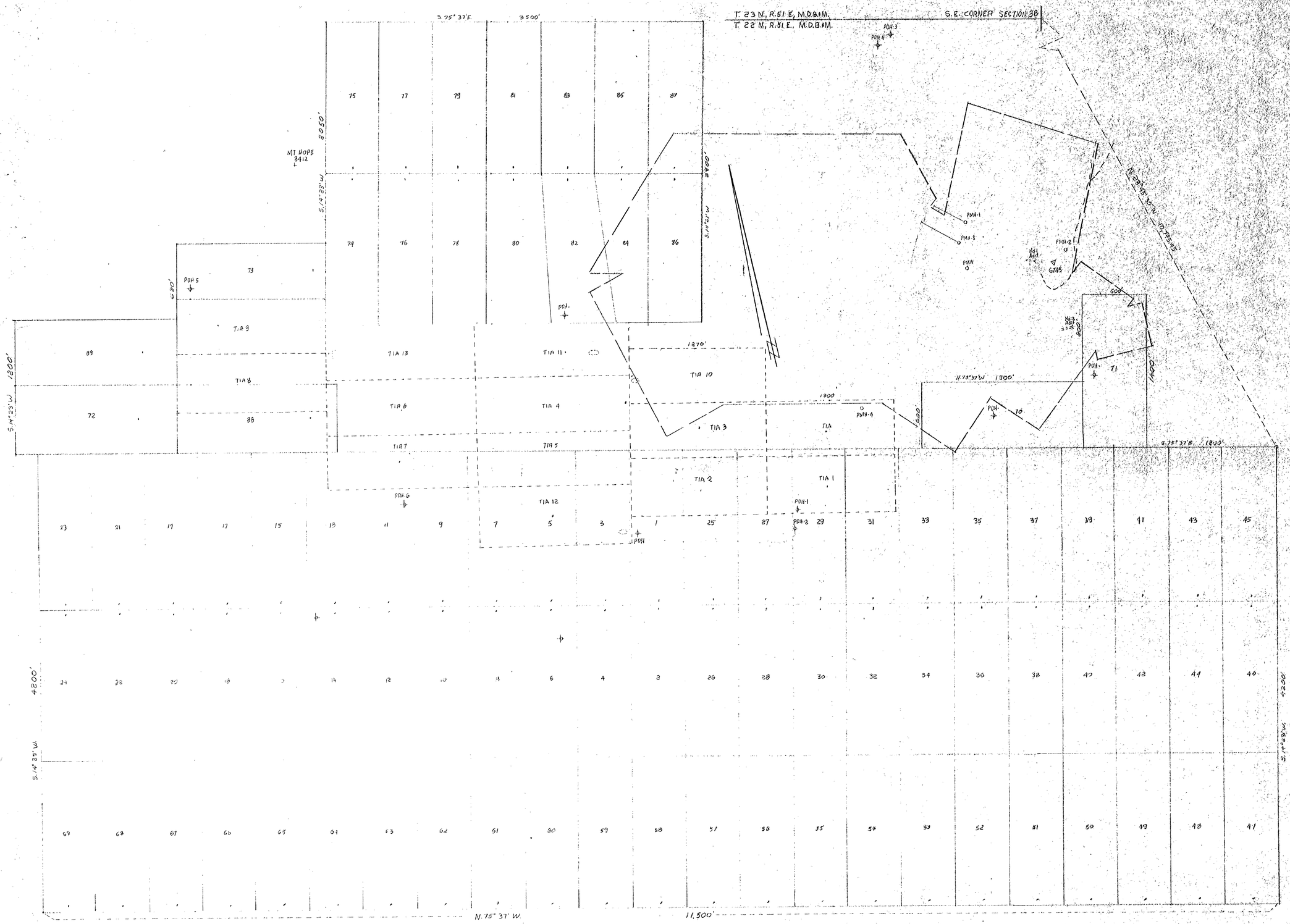

EXPLANATION

- DISCOVERY TRENCH
- DIAMOND DRILL HOLE
- PERCUSSION DRILL HOLE
- PATENTED CLAIM BOUNDARY
- LOCATION MONUMENT

FIG. 1

CLAIM MAP
HOPE & TIA CLAIM GROUPS
MT HOPE AREA EUREKA CO., NEVADA

NOVEMBER 1970 J. CRAWFORD

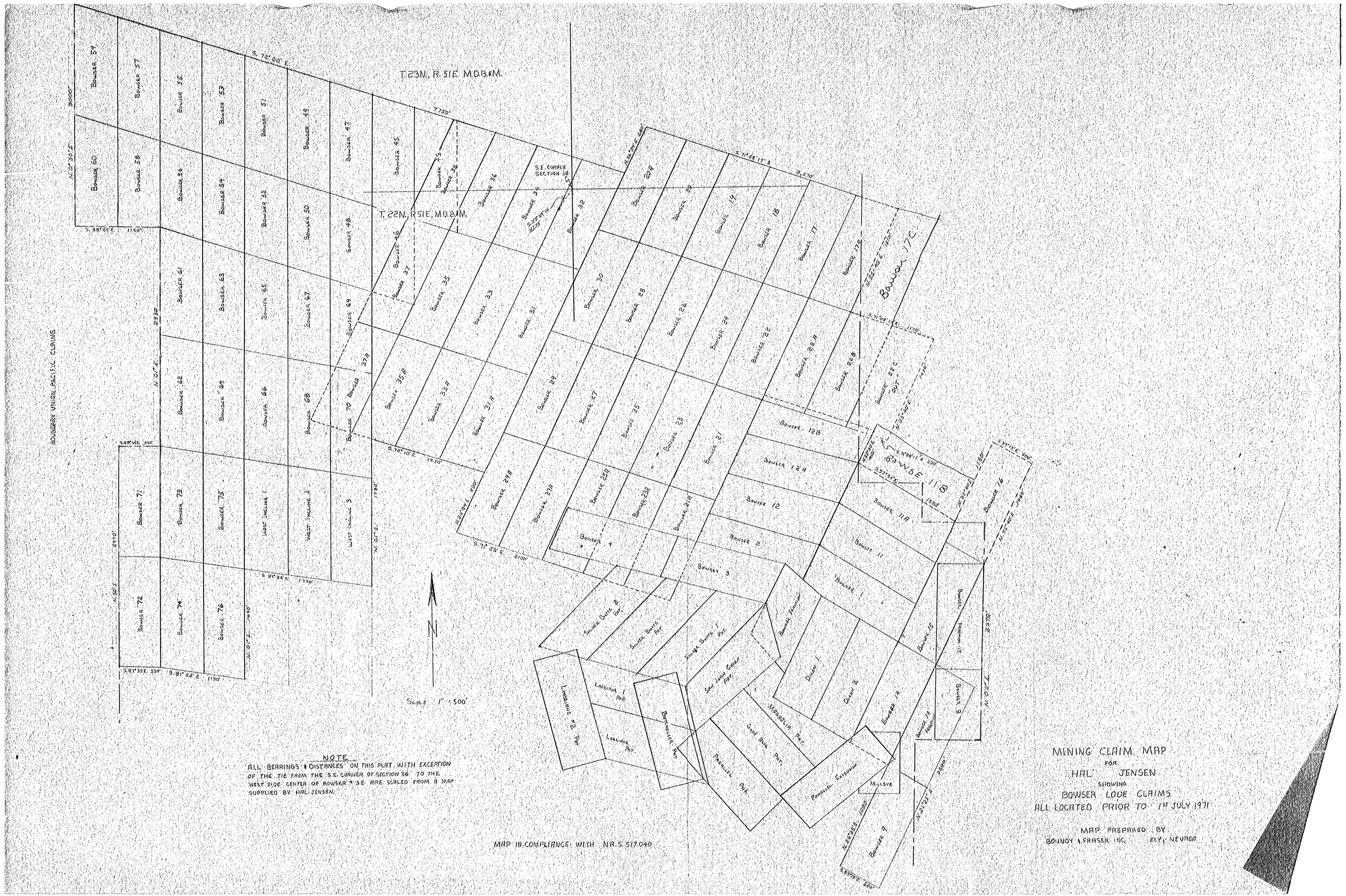

NOTE

ALL BEARINGS & DISTANCES ON THIS PLAT, WITH EXCEPTION OF THE TIE FROM THE S.E. CORNER OF SECTION 36 TO THE WEST SIDE CENTER OF BOWSER # 32, ARE SCALED FROM A MAP SUPPLIED BY HAL JENSEN.

MAP IN COMPLIANCE WITH N.R.S. 517.040

MINING CLAIM MAP
FOR
HAL JENSEN
SHOWING
BOWSER LODE CLAIMS
ALL LOCATED PRIOR TO 1st JULY 1971

MAP PREPARED BY
BOUNDY & FRASER INC. ELY, NEVADA
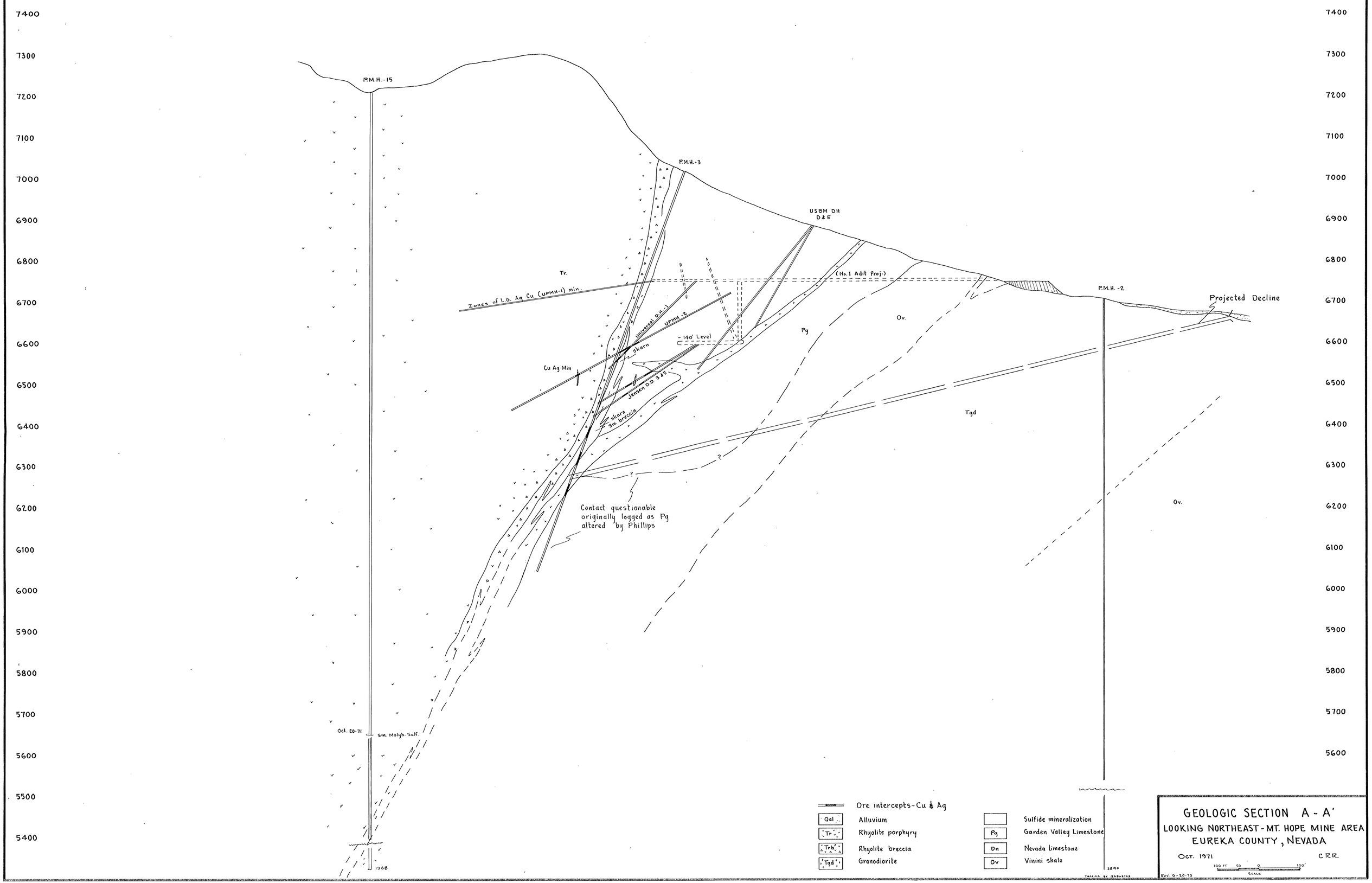
Section III (e., g.)
Section V (a.)