Book 13
P. 263

18218 Filed for record at the request of R. S. Harney, June 15, 1926, at 15 minutes past 11 o'clock, A. M.

Rose G. Malone, County Recorder.

-K-

ELDER AND THOMPSON
354 Lake View Road
Santa Maria, California 93454

RED ROCK NOTICE OF LOCATION

Notice is hereby given that the undersigned hereby locates and claims the following described piece of mineral bearing ground as a Quartz Claim claim. From this discovery monument 750 feet in a South Easterley_ direction, and 750 feet in a North Westerley direction, and three hundred feet on each side of the middle of the vein.

this claim is Situaed_ in wild_ Horse Canyon and about one mile and a half North from Middle Creek and about one mile South from Trail Canyon. ten_ miles westerley_ from Chatovich_ Ranch this_ Claim Joins_ and side lines the Container on the West all_ Corners in Place on the 13 of March

The general course of the vein or ledge is South Easterley_ and North Westerley_ and the size of the claim is 1500 feet long by 600 feet wide. This claim shall be known as the Red Rock situated in unknown Mining District, Esmeralda County, Nevada.

Located this 12 day of March 1926

QUARTZ AND PLACER. Geo. Dunnigan) LOCATOR

all Corners a mound of Rocks and Stake four feet high Location work completed April 15, 1926 260 Cubic feet

18219 Filed for record at the request of Geo. Dunnigan, June 15, 1926, at 40 minutes past 1 o'clock, P. M.

Rose G. Malone, County Recorder.

-K-

RED ROCK NO. 1 NOTICE OF LOCATION

Notice is hereby given that the undersigned hereby locates and claims the following described piece of mineral bearing ground as a Quartz Claim claim. From this discovery monument 750 feet in a South Easterley_ direction, and 750 feet in a North Westerley_ direction, and three hundred feet on each side of the middle of the vein.

this_ Claim is Situtaed_ in wild_ Horse Canyon and about one mile and a half North from Middle Creek and about one Mile South from Trail Canyon ten mile_ westerley_ from Chotovich_ Ranch. this Claim Joins_ the Red Rock on the East. all_ Corners a mound of Rocks and Stake four feet high Location work completed May 20. 270 Cubic feet

The general course of the vein or ledge is Easterley_ and Westerley_ and the size of the claim is 1500 feet long by 600 feet wide. This claim shall be known as the Red Rock No. 1. situated in unknown Mining District, Esmeralda County, Nevada.

Located this 12 day of March 1926

QUARTZ AND PLACER. Geo. Dunnigan) LOCATOR

18220 Filed for record at the request of Geo. Dunnigan, June 15, 1926, at 40 minutes past 1 o'clock, P. M.

Rose G. Malone, County Recorder.

-K-

SILVER GLANCE NOTICE OF LOCATION

Notice is hereby given that the undersigned has discovered and hereby located and claims the following described piece of mineral bearing ground as a quartz claim. From the discovery monument 750 feet in a Southerly direction and 750 feet in a Northerly direction and three hundred feet on each side of the middle of the vein.

This Claim Has Two Tunel on North Slope of a mountain and about 3000 feet south from Paymaster road sumet_ 3/4 M. N. from Gen. Thomas

The general course of the vein or ledge is E and W. and the size of the claim is 1500 feet long by 600 feet wide. This claim shall be known as the Silver Glance situate in the Lone Mountain Mining District, Esmeralda County, State of Nevada.

Located this 7th day of January, 1926.

W. F. Stefanac
John Valjalo
Locator_

QUARTZ and PLACER

18238 Filed for record at the request of W. F. Stefanac, June 17, 1926, at 30 minutes past 11 o'clock, A. M.

Rose G. Malone, County Recorder.

-K-

S. GLANCE NO. 1 NOTICE OF LOCATION

Notice is hereby given that the undersigned has discovered and hereby located and claim it_ the following described piece of mineral bearing ground as a quartz claim. From the discovery monument 750 feet in a Southerly direction and 750 feet in a Northerly direction and three hundred feet on each side of the middle of the vein.

this_ Claim Joining_ Easth_ Side line of Silver Glance and end Lining_ Silver Glance No 2

The general course of the vein or ledge is E and W and the size of the claim is 1500 feet long by 600 feet wide. This claim shall be known as the S. Glance No. 1 situate in the Lone Mountain Mining District, Esmeralda County, State of Nevada.

Located this 7th day of January, 1926

W. F. Stefanac
John Valjalo
Locator_

QUARTZ and PLACER

18239 Filed for record at the request of W. F. Stefanac, June 17, 1926, at 30 minutes past 11 o'clock, A. M.

Rose G. Malone, County Recorder.

-K-

S. GLANCE NO. 2 Notice of Location

Notice is hereby given that the undersigned has discovered and hereby located and claimd

Book 1A
p. 291

18831 Filed for record at the request of Jeff Owen, October 22, 1926, at - minutes past 1 o'clock, P. M.

Rose G. Malone, County Recorder.

-K-

OWEN MINE NO. 5

ELDER AND THOMPSON
354 Lake View Road
Santa Maria, California 93454

Location Notice
of
Owen Mine No 5

Located August 22-1924- Situated about 1 1/4 miles Easterly from the Town of Horn Silver Esmeralda County Nevada In the Horn Silver Mining District Locator claims from this Location monument 750 feet In a sotherly Direction 750 feet In a Northerly Direction With 300 feet on Each side- the North End of this claim Joins the South End of Owen No 6 the West side of this claim Joins the East side of Owen No 4 Work and all Reqirements of the Law have Been complyed With

Locator Jeff Owen

18832 Filed for record at the request of Jeff Owen, October 22, 1926, at - minutes past 1 o'clock, P. M.

Rose G. Malone, County Recorder.

-K-

OWEN MINE NO. 6

Location Notice
of
Owen Mine No 6.

Located August 22-1924 Situated about 1 1/4 miles Easterly from the Town of Horn Silver Esmeralda County Nevada In the Horn Silver mining District- Locator claims from this Location Monument 750 feet In a Northerly Direction 750 feet In a southerly direction With 300 feet on each Side-

the south end of this claim Joins the North End of Owen No 5- the West side of this claim Joins the East side of Owen No 1. Work and all Requirements of the Law have been complyed With

Locator Jeff Owen

18833 Filed for record at the request of Jeff Owen, October 22, 1926, at - minutes past 1 o'clock, P. M.

Rose G. Malone, County Recorder.

-K-

RED ROCK NO. 2

NOTICE OF LOCATION

Notice is hereby given that the undersigned hereby locates and claims the following described piece of mineral bearing ground as a Quartz Claim claim . From this discovery monument 740 feet in a Wosterley direction, and 760 feet in a Easterley direction, and three hundred feet on each side of the middle of the vein.

this Claim is Situated about One Mile South from Ed Rose Ranch, and about ome mile North from Middle Creek Location work a hole 4 x 6 x 10 feet and all corners & Stake and a mound of Rocks four feet high, and about one half Mile west from Sagehen Spring in Wild Horse Canyon.

The general course of the vein or ledge is Easterley and Westerley and the size of the claim is 1500 feet long by 600 feet wide. This claim shall be known as the Red Rock No. 2 situated in unknown Mining District, Esmeralda County, Nevada.

Located this 12 day of March 1926

QUARTZ AND PLACER. Geo. Dunnigan) LOCATOR

18835 Filed for record at the request of George Dunnigan, October 26, 1926, at 14 minutes past 9 o'clock, A. M.

Rose G. Malone, County Recorder.

-K-

RED ROCK NO. 3

NOTICE OF LOCATION

Notice is hereby given that the undersigned hereby locates and claims the following described piece of mineral bearing ground as a Quartz Claim claim . From this discovery monument 525 feet in a Eosterley direction, and 975 feet in a Westerley direction, and three hundred feet on each side of the middle of the vein.

this claim is Situated about One Mile South Ed Rose Ranch and one 1 mile and haff from Middle Creek Location work a hole 4 x 6 x 10 feet and all corners a Stake and Mound of Rocks four feet high and about one half mile west from Sagehen Spring in Wild Horse Canyon.

The general course of thevein or ledge is Westerley and Easterley and the size of the clim is 1500 feet long by 600 feet wide. This claim shall be known as the Red Rock No. 3. situated in unknown Mining District, Esmeralda County, Nevada.

Located this 12 day of March 1926

QUARTZ AND PLACER Geo. Dunnigan) LOCATOR

18836 Filed for record at the request of George Dunnigan, Oct. 26, 1926, at 14 minutes past 9 o'clock, A. M.

Rose G. Malone, County Recorder.

-K-

RED HILL

Certificate of Location

THIS IS TO CERTIFY, That a mining claim named the Red Hill Claim was located by William Arnegger on the 30th day of July 1926, situate in Cuprite mining District, Esmeralda County, State of Nevada, and about _____

I claim 1500 linear feet along the course of the mineral bearing ledge, lode or vein, extending 500 feet from the location monument in an Easterly direction, and 1000 feet in a Westerly direction, together with 300 feet on each side of the center of the ledge for the entire length of the claim.

This discovery work consists of a Shaft situated about 20 feet in an Easterly direction from the location monument, and its dimensions are 4 feet wide, 6 feet long and 10 feet deep, exposing ledge, lode or vein in place.

The northwest corner is marked by a Post 4 feet high, incribed "NW. corner Red Hill mine"; the southwest corner is marked by a Post 4 feet high, inscribed "SW. corner Red Hill mine"; the southeast corner is marked by a Post 4 feet high. inscribed "SE. corner Red Hill mine"; the noretheast corner is marked by a Rock Mt 4 feet high, inscribed "NE.

UNCL 7

Book 1C
P 132

ELDER AND THOMPSON
854 Lake View Road
Santa Maria, California 93454

FOLDER

NOTICE OF LOCATION
LODE OR PLACER CLAIM

I, undersigned, citizen of the United States, over the age of 21 years, in conformity with the Mining Laws of the United States and the State of Nevada, do hereby give notice that I have this sixth day of April 1929, located and do hereby claim this ground as a placer Mining Claim. The size of this Claim is 1320 feet long by 660 feet wide, Further described as follows, to-wit:

Being the north ½ of the N. W. ¼ of the S. W. ¼ of Sec. 32, Town. 6 S.- Range 40 E. M. D. B. & M.

Location monument is approximately in the center of the the N. W. ¼ of the N. W. ¼ of the S. W. ¼ of Sec. 32, Township and Range aforesaid. An amount to exceed $20.00 has been spent in the development of this claim.

This Claim is situate in the Tule Canyon Mining District, County of Esmeralda, State of Nevada. This Claim shall be known as "Folder"

LOCATORS { W. L. Downs

WITNESS:

23289 Filed for record at the request of E. S. Giles June 18, 1929, at 2 minutes past 11 o'clock, A. M.

Rose G. Malone, County Recorder.

-M-

HOLGER NO. 3

Amended
LOCATION NOTICE

Notice is hereby given that the undersigned has discovered and hereby locates and claims the following described piece of mineral bearing ground as a Quartz claim. From the discovery monument 1100 feet in a Northerly direction and 400 feet in a Southerly direction and 300 feet on each side of the middle of the vein.

Discovery Shaft is about 400 ft North West of Monument

The general course of the vein or ledge is Northerly and Southerly and the size of the claim is 1500 feet long by 600 feet wide.

This claim shall be known as the Holger No 3 1 Mile East of Weepah situate in the Lone Mountain Mining District, Esmeralda County, State of Nevada.

Located this 1 day of August 1928

Fred Quist
Locator

Amended Location Notice made out June 22-1929 Discovery shaft is North West of Monument in stead of South West as first Recorded

QUARTZ and PLACER

23318 Filed for record at the request of Fred Quist June 24, 1929, at 34 minutes past 11 o'clock, A. M.

Rose G. Malone, County Recorder.

-M-

NEW WEEPAH

LOCATION NOTICE

Notice is hereby given that the undersigned has discovered and hereby locates and claims the following described piece of mineral bearing ground as a Quartz claim. From the discovery monument 1000 feet in a Northerly direction and 500 feet in a Southerly direction and 300 feet on each side of the middle of the vein.

Discovery Shaft is about 440 ft South of Monument

The general course of the vein or ledge is Northerly and Southerly and the size of the claim is 1500 feet long by 600 feet wide.

This claim shall be known as the New Weepah About 1 Mile East of Weepah situate in the Lone Mountain Mining District, Esmeralda County, State of Nevada.

Located this 5 day of May, 1929.

Fred Quist Locator

QUARTZ and PLACER

23319 Filed for record at the request of Fred Quist June 24, 1929, at 34 minutes past 11 o'clock, A. M.

Rose G. Malone, County Recorder.

-M-

RED ROCK

AMENDED LOCATION CERTIFICATE

KNOW ALL MEN BY THESE PRESENTS, That I, George Dunnigan the undersigned, have, this 22 day of June 1929, amended, located, and claimed, and by these presents do amend, locate, and claim by right of discovery and amended location in compliance with the mining acts of Congress, approved May 10th, 1872, and all subsequent acts, and with local customs, laws, and regulations 1500 linear feet and horizontal measurement on the "Red Rock" lode, vein, or deposit, along the vein thereof, with all its dips, angles, and variations, as allowed by law, together with 300 feet on each side of the middle of the said vein at the surface, so far as can be determined by present developments, and all veins, ledges, or deposits and the surface ground within the lines of said claim 750 feet running northwesterly from the location monument, and 750 feet running southeasterly from the location monument, said discovery point being situate upon the claim in unnamed Mining District, County of Esmeralda, and State of Nevada, described by metes and bounds as follows, to-wit:

Beginning at the location monument which is situate in section 18 T. 1 S., R. 34 E., M. D. B. & M., and whence the discovery shaft 3½x5x10 feet deep, bears N. 56°45' W., 54', THENCE S. 70° E., 930' to Cor. No. 1, the S. E. Cor., identical with the S. W. Cor., Red Rock No. 1 lode, THENCE N. 50° 15' W., 745' to the N. side center, THENCE N, 49° 45' W., 757.5' to Cor. No. 2, the N. E. Cor., THENCE S. 63° W., 610' to Cor. No. 3, the N. W. Cor., THENCE 53° 30' E., 198.5' to S. angle corner, THENCE S. 48° 45' E., 678' to S. ocm. angle Cor., ENCE S. 65° 28' E., 691' to Cor. No. 4, the S. W. Cor., THENCE N. 65° E., 497.4' to Cor. . 1, the S. E. Cor., aforementioned.

Surveyed June 22, 1929, by E. S. Giles, Goldfield, Nevada.

All courses magnetic. All corners consist of 4x4 pine posts, four feet in length, set in mounds of earth and stone, and inscribed with their respective descriptions. The north side line is identical with the south side line of the "Red Rock No. 1".

Incl
8

Book 10
p 133

This being the same lode originally located on the 26th day of March, 1926, and recorded on the 15th day of June, 1926, in Book 1B, Page 263, in the office of the Recorder, Esmeralda County. This further and amended certificate of location is made without waiver of any previously acquired rights, but for the purpose of correcting any errors in the original location, description, or record.

George Dunnigan (Seal)
(Seal)
(Seal)

ELDER AND THOMPSON
354 Lake View Road
Santa Maria, California 93454

23321 Filed for record at the request of E. S. Giles June 24, 1929, at 51 minutes past 4 o'clock, P. M.

Rose G. Malone, County Recorder.

-M-

RED ROCK #1

AMENDED LOCATION CERTIFICATE

KNOW ALL MEN BY THESE PRESENTS, That I, George Dunnigan the undersigned, have, this 22 day of June 1929, amended, located, and claimed, and by these presents do amend, locate, and claim by right of discovery and amended location in compliance with the mining acts of Congress, approved May 10th, 1872, and all subsequent acts, and with local customs, laws, and regulations 1500 linear feet and horizontal measurement on the "Red Rock #1" lode, vein, or deposit, along the vein thereof, with all its dips, angles, and variations, as allowed by law, together with 300 feet on each side of the middle of the said vein at the surface, so far as can be determined by present developments, and all veins, ledges, or deposits and the surface ground within the lines of said claim 750 feet running northwesterly from the location monument, and 752 feet running southeasterly from the location monument, said discovery point being situate upon the claim in unnamed Mining District, County of Esmeralda, and State of Nevada, described by metes and bounds as follows, to-wit:

Beginning at the location monument which is situate in section 18, T. 1 S., R. 34E., M. D. B. & M., and whence the discovery cut, 27' long, 4' wide, and with a 10' face, bears N. 47° 30' W., 247', THENCE S. 32° 40' E., 690', to Cor. No.1, the S. W. Cor, being identical with the S. E. Cor. of the "Red Rock" lode, THENCE N. 50° 15' W., 745' to the S. side angle corner, THENCE N. 49° 45' W., 950' to Cor. No. 2, the N. W. Cor., THENCE N. 87° 10' E., 822' to Cor. No. 3, the N. E. Cor., THENCE S. 46° 10' E., 757' to the N. side angle Cor., THENCE S. 42° 40' E., 752' to Cor. No. 4, the S. E. Cor., THENCE N. 87° 10' W., 520' to Cor. No. 1, the S. W. Cor., aforementioned.

Surveyed June 22, 1929, by E. S. Giles, Goldfield, Nevada.

All courses magnetic. All corners consist of 4x4 pine posts, four feet in length, set in mounds of earth and stone, and inscribed with their respective descriptions. The south side line is identical, in part, with the north side line of the "Red Rock" lode.

This being the same lode originally located on the 12th day of March, 1926, and recorded on the 15th day of June, 1926, in Book 1B, Page 263, in the office of the Recorder, Esmeralda County. This further and amended certificate of location is made without waiver of any previously acquired rights, but for the purpose of correcting any errors in the original location, description, or record.

George Dunnigan (Seal)
(Seal)
(Seal)

23322 Filed for record at the request of E. S. Giles June 24, 1929, at 51 minutes past 4 o'clock, P. M.

Rose G. Malone, County Recorder.

-M-

RED ROCK NO. 2

AMENDED LOCATION CERTIFICATE

KNOW ALL MEN BY THESE PRESENTS, That I, George Dunnigan the undersigned, have, this 22nd day of June 1929, amended, located, and claimed, and by these presents do amend, locate, and claim by right of discovery and amended location in compliance with the mining acts of Congress, approved May 10th, 1872, and all subsequent acts, and with local customs, laws, and regulations 1500 linear feet and horizontal measurement on the "Red Rock No. 2" lode, vein, or deposit, along the vein thereof, with all its dips, angles and variations, as allowed by law, together with 300 feet on each side of the middle of the said vein at the surface, so far as can be determined by present developments, and all veins, ledges, or deposits and the surface ground within the lines of said claim 670 feet running southwesterly from the location monument, and 830 feet running northeasterly from the location monument, said discovery point being situate upon the claim in unnamed Mining District, County of Esmeralda, and State of Nevada, described by metes and bounds as follows, to wit:

Beginning at the location monument, situate in section 18, T. 1 S., R. 34 E., M. D. B. & M., THENCE S. 45° 28' W., 608.5' to Cor. No. 1, the S. W. Cor., being identical with the S. E. Cor. of the "Red Rock No. 1" lode, THENCE N. 72° E., 750' to the S. side center. THENCE N. 72° E., 750' to Cor. No. 2, the S. E. Cor., THENCE N. 42° 40' W., 600' to Cor. No. 3, the N. E. Cor., THENCE S. 72° W., 750' to the N. side center, THENCE S. 72° W., 750' to Cor No. 4, the N. W. Cor., THENCE S. 42° 40' E., 600' to Cor. No. 1, the S. W. Corner aforementioned.

Surveyed June 22, 1929, by E. S. Giles, Goldfield, Nevada.

All courses magnetic. All corners consist of 4x4 pine posts, four feet in length, set in mounds of earth and stone, and inscribed with their respective descriptions. The north side line is identical with the south side line of the "Red Rock No. 3" lode. Discovery work consisting of a cut 4'x6'x10' is situate upon the claim as described in the recorded original location certificate.

This being the same lode originally located on the 12th day of March, 1926, and recorded on the 26th day of October, 1926, in Book 1A, Page 291, in the office of the Recorder, Esmeralda County. This further and amended certificate of location is made without waiver of any previously acquired rights, but for the purpose of correcting any errors in the original location, description, or record.

George Dunnigan (Seal)
(Seal)
(Seal)

Incl 9

ELDER AND THOMPSON
354 Lake View Road
Santa Maria, California 93454

23323 Filed for record at the request of E. S. Giles June 24, 1929, at 51 minutes past 4 o'clock, P. M.

Rose G. Malone, County Recorder.

-M-

Book 1c p. 134

RED ROCK NO. 3

AMENDED LOCATION CERTIFICATE

KNOW ALL MEN BY THESE PRESENTS, That I, George Dunnigan the undersigned, have, this 3rd day of September 1929, amended, located, and claimed, and by these presents do amend, locate and claim by right of discovery and amended location in compliance with the mining acts of Congress, approved May 10th, 1872, and all subsequent acts, and with local customs, laws, and regulations 1500 linear feet and horizontal measurement on the "Red Rock No. 3" lode, vein, or deposit, along the vein thereof, with all its dips, angles and variations, as allowed by law, together with 300 feet on each side of the middle of the said vein at the surface, so far as can be determined by present developments, and all veins, ledges, or deposits and the surface ground within the lines of said claim 750 feet running southwesterly from the location monument, and 750 feet running northeasterly from the location monument, said discovery point being situate upon the claim in unnamed Mining District, County of Esmeralda, and State of Nevada, described by metes and bounds as follows, to wit:

Beginning at the location monument, which is situate in section 18, T. 1 S., R. 34 E., M. D. B. & M., THENCE S. 45° E., 647.5' to Cor. No. 1, the S. W. Cor., THENCE N. 72° E., 750' to the S. side center, THENCE N. 72° E., 750' to Cor. No. 2, the S. E. Cor., THENCE N. 46° 10' W., 683.3' to Cor., No. 3, the N. E. Cor., THENCE S. 72° W., 750' to the N. side center, THENCE S. 72° W., 750' to Cor. No. 4, the N. W. Cor., THENCE S. 46° 10' E., 683.3' to Cor., No. 1, the S. W. corner aforementioned.

Shrveyed September 3rd, 1928, by E. S. Giles, Goldfield, Nevada. All courses magnetic. All corners consist of 4x4 pine posts, four feet in length, set in mounds of earth and stone, and inscribed with their respective descriptions. The south side line is identical with the north side line of the "Red Rock No. 2" lode. Discovery work consisting of a cut 4'x6'x10' is situate upon the claim as described in the recorded original location certificate.

This being the same lode originally located on the 12th day of March, 1926, and recorded on the 26th day of October, 1926, in Book 1A, Page 391, in the office of the Recorder, Esmeralda County. This further and amended certificate of location is made without waiver of any previously acquired rights, but for the purpose of correcting any errors in the original location, description, or record.

George Dunnigan (Seal)
_____ (Seal)
_____ (Seal)

23324 Filed for record at the request of E. S. Giles June 24, 1929, at 51 minutes past 4 o'clock, P. M.

Rose G. Malone, County Recorder.

-M-

ROSE

Certificate of Location

THIS IS TO CERTIFY, That a mining claim named the Rose was located by Vic Maroney on the 4th day of May 1929, situate in Goldfield District, Esmeralda County, State of Nevada, and about 2 miles Northeast from the Town of Goldfield.

I claim 1500 linear feet along the course of the mineral bearing ledge, lode or vein, extending 20 feet from the location monument in an Easterly direction, and 1480 feet in a Westerly direction, together with 300 feet on each side of the center of the ledge for the entire length of the claim.

This discovery work consists of an open cut situated about 150 feet in a Westerly direction from the location monument, and its dimensions are 4 feet wide 15 feet long and 4 feet deep, exposing ledge, lode or vein in place.

The northwest corner is marked by a post, 4 feet high, inscribed "NW. corner Rose mine"; the southwest corner is marked by a post, 4 feet high, inscribed "SW. corner Rose mine"; the southeast corner is marked by a post, 4 feet high, inscribed "SE. corner Rose mine"; the northeast corner is marked by a post, 4 feet high, inscribed "NE. corner Rose mine." There is also a post at the center of each side line. The discovery work has been done and the location completed June 27 1929.

Vic Maroney

Dated June 27 1929.

23345 Filed for record at the request of Vic Maroney June 27, 1929, at 35 minutes past 3 o'clock, P. M.

Rose G. Malone, County Recorder.

-M-

NEW YORK

Certificate of Location

THIS IS TO CERTIFY, That a mining claim named the New York was located by Vic Maroney on the 4th day of May 1929, situate in Goldfield District, Esmeralda County, State of Nevada, and about 2 miles Northeast from the Town of Goldfield

I claim 1500 linear feet along the course of the mineral bearing ledge, lode or vein, extending 750 feet from the location monument in a Northerly direction, and 750 feet in a Southerly direction, together with 300 feet on each side of the center of the ledge for the entire length of the claim.

This discovery work consists of an open cut situated about 100 feet in a Southerly direction from the location monument, and its dimensions are 4 feet wide 15 feet long and 4 feet deep, exposing ledge, lode or vein in place.

The northwest corner is marked by a post, 4 feet high, inscribed "NW. corner New York mine"; the southwest corner is marked by a post, 4 feet high, inscribed "SW. corner New York mine"; the southeast corner is marked by a post, 4 feet high, inscribed "SE. corner New York mine"; the northeast corner is marked by a post, 4 feet high, inscribed "NE. corner New York mine." There is also a post at the center of each side line. The discovery work has been done and the location completed June 27, 1929.

Vic Maroney

Incl 10

Book 10
p. 512

LONE SPRING No. 4

ELDER AND THOMPSON
354 Lake View Road
Santa Maria, California 93454

LOCATION NOTICE

Notice is hereby given that the undersigned has discovered and hereby locates and claims the following described piece of mineral bearing ground as a quartz Lode claim. From the discover monument 1495 feet in a Easterly direction and 5 feet in a Westerly direction and 300 feet on each side of the middle of the vein.

This claim joins the Lone Spring No 1 on the Northerly side.

The general course of the vein or ledge is Easterly and Westerly and the size of the claim is 1500 feet long by 600 feet wide.

This claim shall be known as the Lone Spring No 4 situate in the Sylvainin Mining District Esmeralda County, State of Nevada.

Located this 8th day of June, 1936.

Wes Mulhern
H B Wilbourn
Tex Rogers
Joe Andre
XXXXXXXXXXLocator

Quartz and Placer

6890 Filed for record at request of Joe Andre June 30, 1936 at 20 minutes past 2 o'clock P. M.

John Koontz, County Recorder.

WH

LONE SPRING NO 5

LOCATION NOTICE

Notice is hereby given that the undersigned has discovered and hereby locates and claims the following described piece of mineral bearing ground as a quartz Lode Claim. From the discovery monument 1495 feet in a Westerly direction and 5 feet in a Easterly direction and 300 feet on each side of the middle of the vein.

This claim joins the Lone spring No 2 on the Northerly side.

The general course of the vein or ledge is Easterly and Westerly and the size of the claim is 1500 feet long by 600 feet wide.

This claim shall be known as the Lone Spring No 5 situate in the Sylviana Mining District, Esmeralda County, State of Nevada.

Located this 8th day of June, 1936.

Wes Mulhern
H. B. Wilbourn
Tex Rogers
Joe Andre
XXXXXXXXLocator

Quartz and Placer.

6891 Filed for record at request of Joe Andre June 30, 1936 at 20 minutes past 2 o'clock P. M.

John Koontz, County Recorder.

WH

BLUE ROCK

Certificate of Location

THIS IS TO CERTIFY, That a mining claim named the Blue Rock_____was located by W. F. Dunnigan and Roberta S. Dunnigan on the 1st day of July 1936 situate in Oneota District, Esmeralda County, State of Nevada, and about one mile in a northerly direction from Middle Creek and about one mile in a southerly direction from the Rose Ranch. Adjoining the Red Rock Group
Refer to some natural object or permanent monument

We claim 1500 linear feet along the course of the mineral bearing ledge, lode or vein, extending 1450 feet from the location monument in a westerly direction, and 50 feet in a easterly direction together with 300 feet on each side of the center of the ledge for the entire length of the claim.

This discovery work consists of Cut_____ situated about 75 feet in a westerly direction from the location monument, and its dimensions are 6 feet wide, 10 feet long and 4 feet deep, exposing ledge, lode or vein in place.
Shaft, cut or tunnel

The northwest corner is marked by a post 4 feet high, inscribed "NW. corner Blue Rock mine"; the southwest corner is marked by a post 4 feet high, inscribed "SW. corner Blue Rock mine"; the southeast corner is marked by a post 4 feet high, inscribed "SE.; corner Blue Rock mine"; the northeast corner is marked by a post 4 feet high, inscribed "NE. corner Blue Rock mine." There is also a Post at the center of each side line.

The discovery work has been done and the location completed since July 1st 1936.

W. F. Dunnigan
Roberta S. Dunnigan

Dated July 6th, 1936.

6934 Filed for record at request of W. F. Dunnigan July 6, 1936 at 20 minutes past 10 o'clock A. M.

John Koontz, County Recorder

Incl
11

UNITED STATES DEPARTMENT OF THE INTERIOR
GEOLOGICAL SURVEY

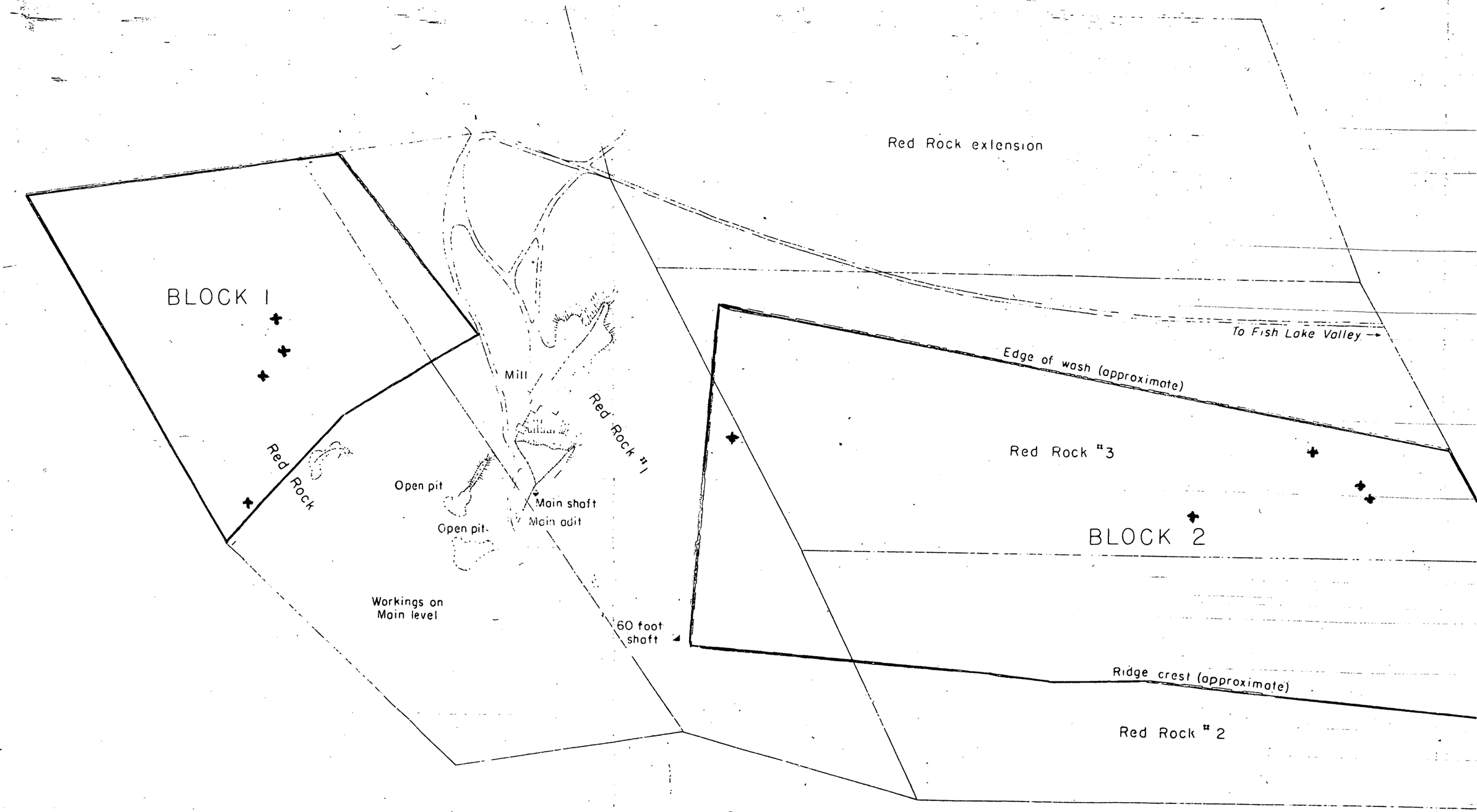

Claim corners are only approximately located

+ Approximate location cinnabar exposed by Stage I

Base from map owned by W.

SKETCH MAP OF RED ROCK CLAIMS, ESMERALDA COUNTY, NEVADA
SHOWING LOCATION OF AREAS TO BE EXPLORED

Exhibit B

0 200 400 600 Feet

17/3

ELDER AND THOMPSON
354 Lake View Road
Santa Maria, California 93454

Book 1 D
P. 513

BLUE ROCK NO 1.

Certificate of Location

THIS IS TO CERTIFY, That a mining claim named the Blue Rock No 1 was located by W. F. Dunnigan and Roberta S. Dunnigan on the 1st day of July 1936, situate in Oneota District, Esmeralda County, State of Nevada, and about one mile in a northerly direction from Middle Creek and about one mile in a southerly direction from the Rose Ranch. Adjoining the Red Rock Group.
Refer to some natural object or permanent monument.
We claim 1500 linear feet along the course of the mineral bearing ledge, lode or vein extending 50 feet from the location monument in a easterly direction, and 1450 feet in a westerly direction together 300 feet on each side of the center of the ledge for the entire length of the claim.

This discovery work consists of Cut_____
situated about 75 feet in a ~~westerly~~ easterly direction from the location monument, and its dimensions are 6 feet wide, 10 feet long and 4 feet deep, exposing ledge, lode or vein in place.

The Northwest corner is marked by a post 4 feet high, inscribed "NW. corner Blue Rock No 1 mine"; the southwest corner is marked by a post 4 feet high, inscribed "SW. corner Blue Rock No 1 mine"; the southeast corner is marked by a post 4 feet high inscribed "SE. corner Blue Rock No 1 mine"; the northeast corner is marked by a post 4 feet high, inscribed "NE. corner Blue Rock No 1 mine." There is also a post at the center of each side line. The discovery work has been done and the location completed since July 1st, 1936.

W. F. Dunnigan
Roberta S. Dunnigan

Dated July 6th, 1936.

6935 Filed for record at request of W. F. Dunnigan July 6, 1936 at 20 minutes past 10 o'clock A. M.

WH

John Koontz, County Recorder.

DIABLO No. 1

Notice of Location
Placer Claim

Notice is hereby given that the undersigned citizens of the United States over the age of 21 years in compliance with Chapter 6-title 32- of the revised statuates of the United States and the local customs laws and regulations have this day located and claims the following described placer mining ground-viz-

All of the N. E. ¼ of Sec. 36T3N-R35 east Mt Diablo B & M- subject to survey-together with all the water and timber appurtenant allowed by law are hereby claimed-

This claim shall be known as the "Diablo No 1." Placer mining claim and is situated in the Columbus mining district-county of Esmaraldo- State of Nevada-Sect 36- township 3.N-Range 35 east maradian Mt Diablo.

Located this 14th day of April 1936--
The date of the discovery and posting of this notice is the 14th day of April 1936.

Locators

Jim Davis
Paul G Mentz
Curley Fletcher
F. E. Vaughan

H. A. Scott
Geo Bergen
Lattie Spence
Geo. Spence

6937 Filed for record at request of Geo. Spence July 7, 1936 at 30 minutes past 10 o'clock A. M.

WH

John Koontz, County Recorder.

DIABLO NO. 2

Notice of Location
Placer Claim

Notice is hereby given that the undersigned citizens of the United States over the age of 21 years in compliance with Chapter 6 title 32 of the revised statuates of the united States and the local customs, laws and regulations have this day located and claim the following described placer mining ground - viz:-
All of the S.E. ¼ of sec. 36 T3N R35 East Mt Diablo B & M. subject to survey - together with all the water and timber appertenant allowed by law are hereby claimed.
This claim shall be known as the "Diablo No 2" placer mining claim and is situated in the Columbus mining district County of Esmeraldo State of Nevada - Sec. 36 Township 3N-Range Range 35 East - Maradian Mt Diablo.
Located this 14th day of April 1936.
The date of the discovery and posting of this notice is the 14th day of April 1936.

Locators

Paul G. Mentz
Curley Fletcher
F E voughan
Ha Scott

Geo Bergen
Jim Davis
Geo Spence
Jno Callahan

INCL 12

6938 Filed for record at request of Geo. Spence July 7, 1936 at 30 minutes past 10 o'clock A. M.

John Koontz, County Recorder

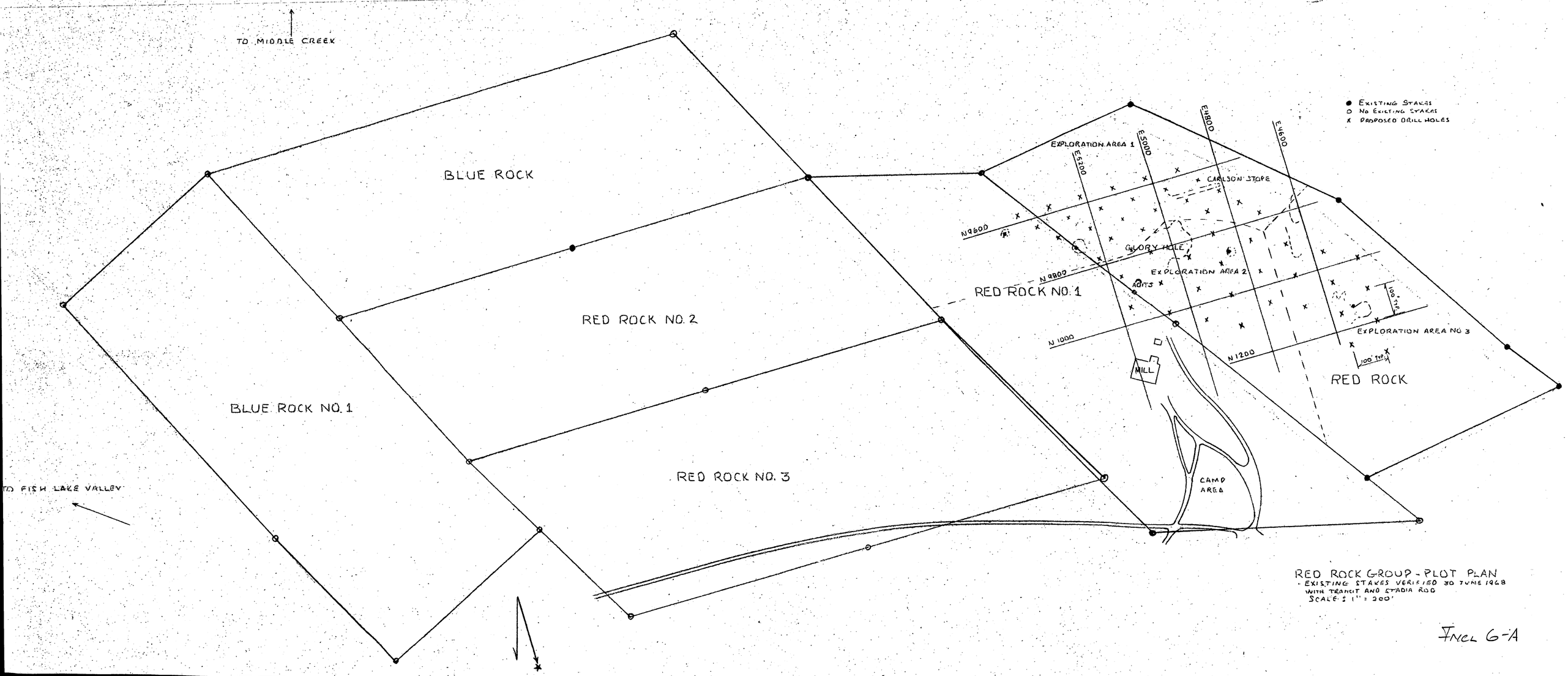

RED ROCK GROUP - PLOT PLAN
EXISTING STAKES VERIFIED 30 JUNE 1968
WITH TRANSIT AND STADIA ROD
SCALE: 1" = 200'

Incl G-A

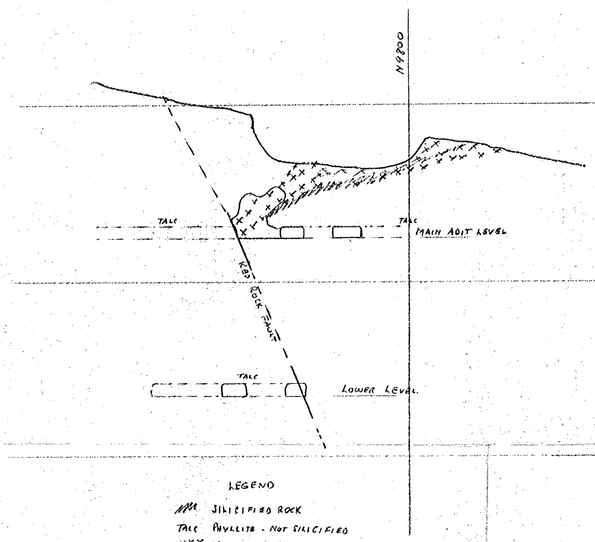

LEGEND

SILICIFIED ROCK

TALC PHYLLITE - NOT SILICIFIED

MERCURY MINERALIZATION

FAULT, KNOWN, INFERRED

SECTION "B-B"

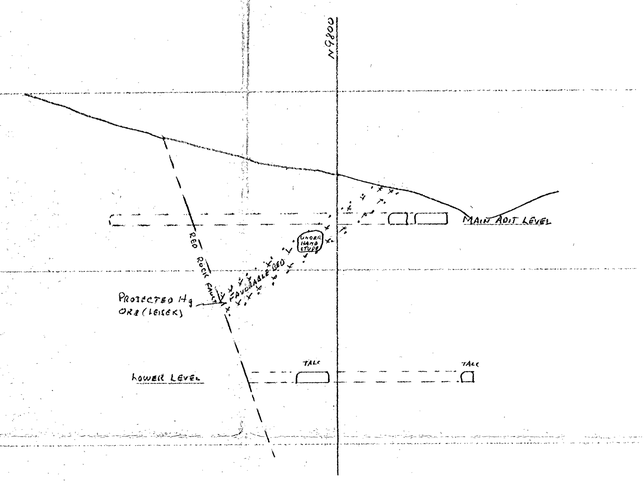

SILICIFIED ROCK

TALC PHYLLITE - NOT SILICIFIED

MERCURY MINERALIZATION

FAULT, KNOWN, INFERRED

SECTION "A-A"

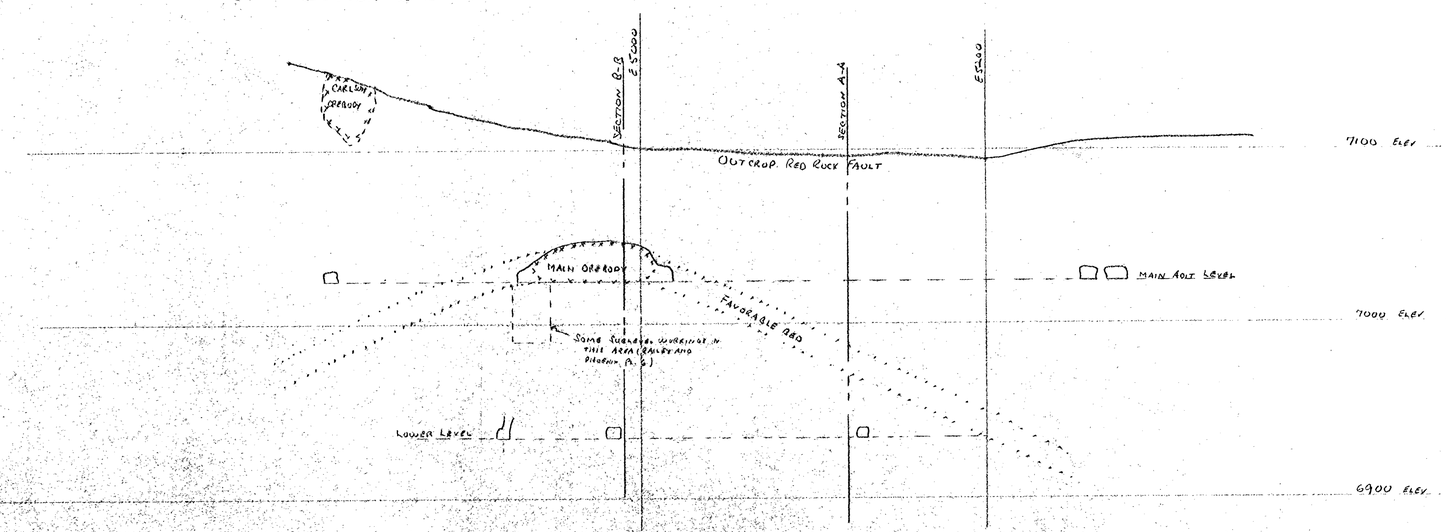

SECTION "C-C"

WORKINGS AND GEOL. FEATURES SHOWN ONLY WHERE THEY INTERSECT RED ROCK FAULT

ELDER AND THOMPSON
354 Lake View Road
Santa Maria, California 93454

LARRY ELDER, CONS. ENGINEER
74-075 SETTING SUN TRAIL - PALM DESERT CALIFORNIA 92260
TEL: 714/346-2306

RED ROCK MINE
SECTIONS A, B, C

DATE 3/2/68 SCALE 1" = 40' DWG FIG 5

DRILLING PLAN AND SEQUENCE

1. STAKE DRILLING SITE PATTERNS AS INDICATED, WITH RESPECT TO SURFACE FORMATIONS (FIGURE 2)
2. SURVEY ALL LOCATIONS
3. DRILL SITES TO DEPTH INDICATED, STARTING WITH AREA #1
4. SEPARATE HOLE CUTTINGS BY 5' DEPTH INTERVALS, MARK WITH HOLE AND LEVEL - SUCH AS. 1-C-10-15
5. ASSAY ALL SAMPLES AND PLOT VALUES ON CROSS SECTIONS AND PLANS
6. IF ANY SAMPLE ASSAYS 10 oz Hg/TON OR MORE, DRILL HOLES @ 20' INTERVALS IN E-W & N-S DIRECTIONS TO ESTABLISH DIRECTION AND EXTENT OF ORE BODY

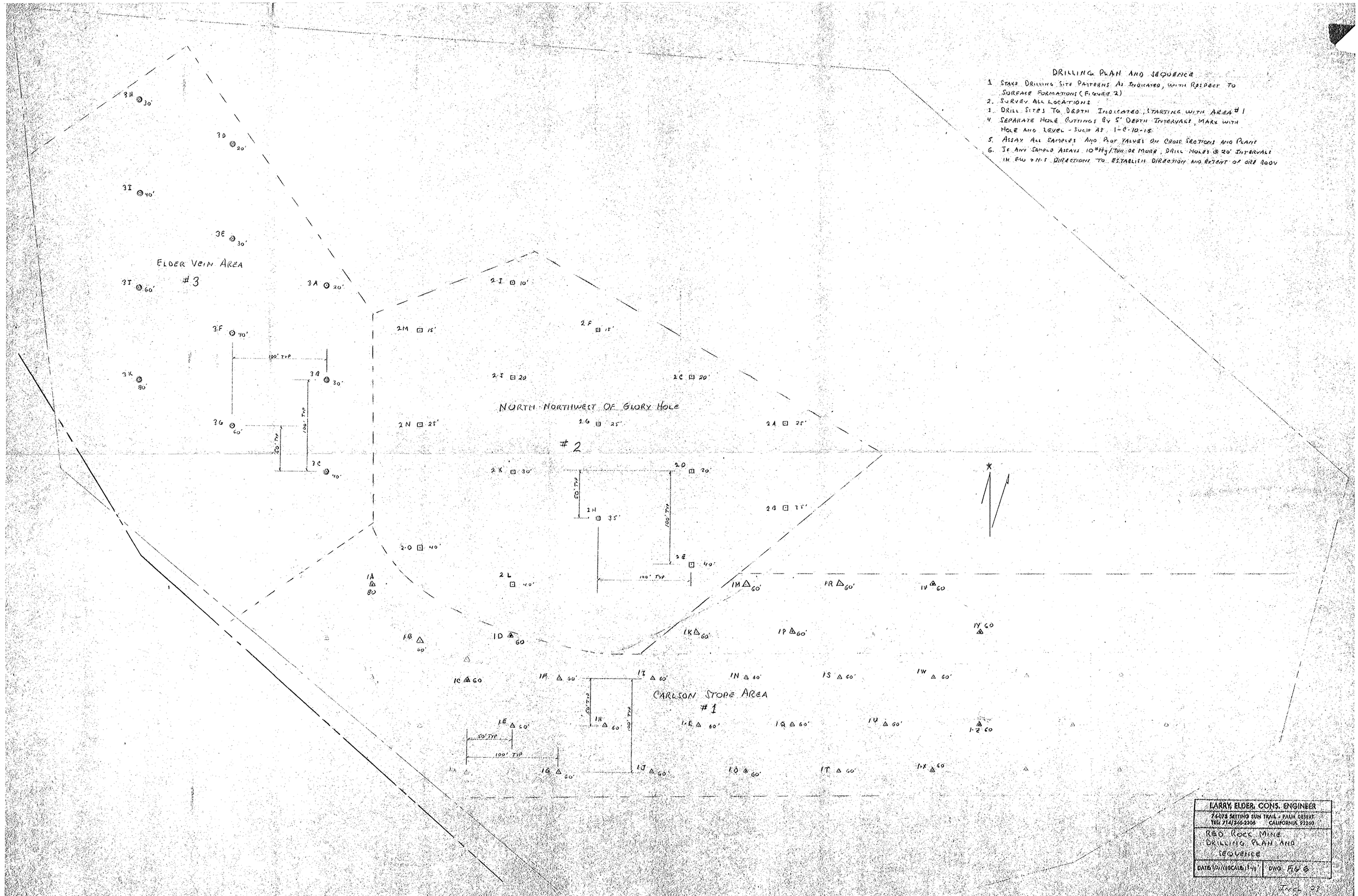

LARRY ELDER, CONS. ENGINEER	
74078 SETTING SUN TRAIL • PALM DESERT TEL: 714/346-2306 CALIFORNIA 92260	
RED ROCK MINE DRILLING PLAN AND SEQUENCE	
DATE 1/21/85 SCALE 1" = 10'	DWG. FIG 6

Tract 22

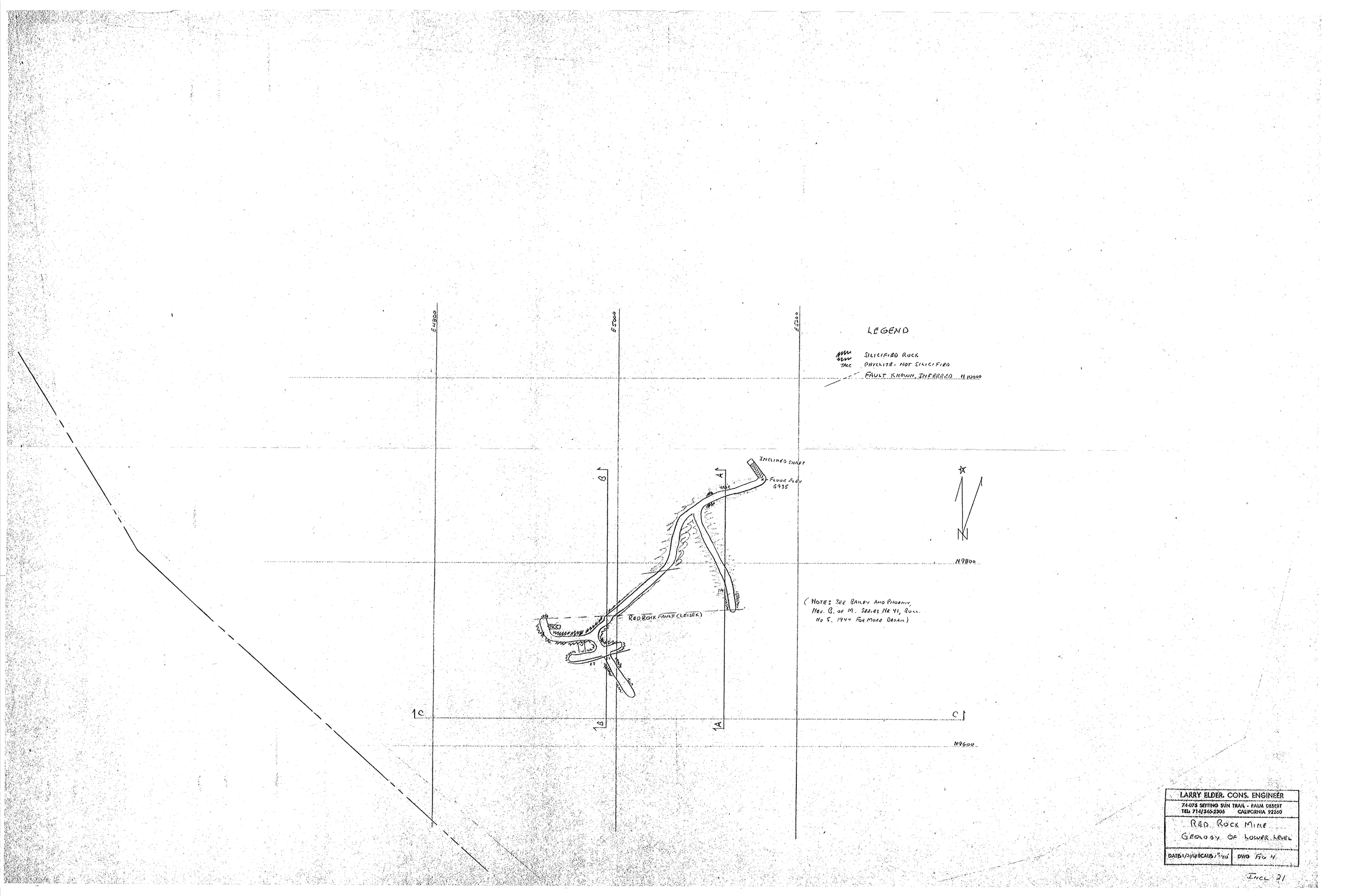
E4800
E5000
E5200
LEGEND
SILICIFIED ROCK
TALC
PHYLLITE - NOT SILICIFIED
FAULT KNOWN, INFERRED
N10000
INCLINED SHAFT
FLOOR ELEV 6935
TALC
B
A
N9800
(NOTES SEE BAILEY AND PHOENIX, NEV. B. OF M. SERIES NR 41, BULL. NO 5. 1944 FOR MORE DETAIL)
RED ROCK FAULT (LEFTLEK)
1C
C
1B
1A
N9600
LARRY ELDER, CONS. ENGINEER
74-075 SETTING SUN TRAIL - PALM DESERT
TEL: 714/346-2305 CALIFORNIA 92260
RED ROCK MINE
GEOLOGY OF LOWER LEVEL
DATE: 1/21/68 SCALE: 1"=40'
DWG FIG 4

INCL 21

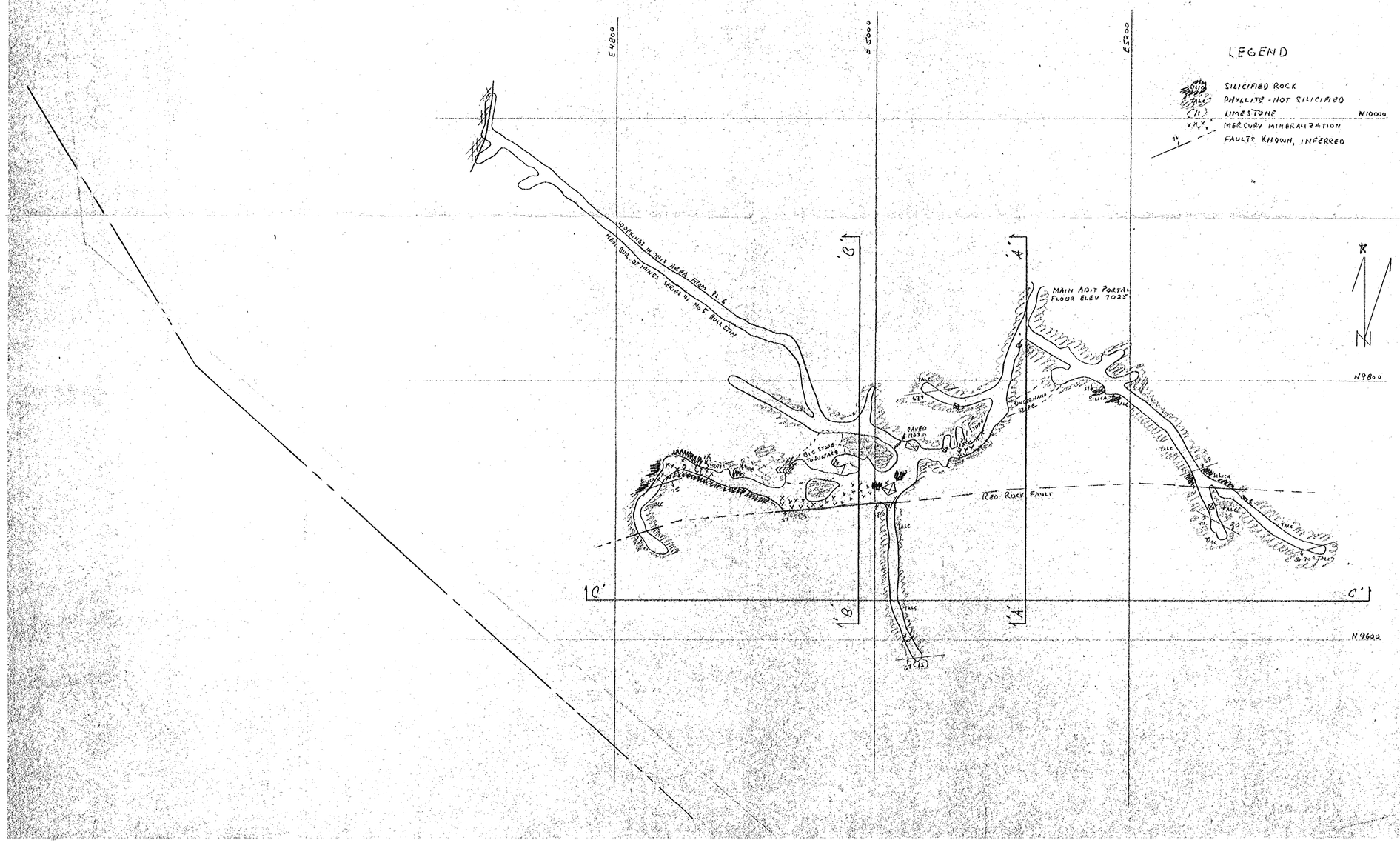

LARRY ELDER, CONS. ENGINEER	
74-075 SETTING SUN TRAIL - PALM DESERT TEL 714/346-2304 CALIFORNIA 92260	
RED ROCK MINE MAIN ADIT LEVEL GEOLOGY (BY T. LOLCSIK)	
DATE 3/21/65 SCALE 1" = 20'	DWG FIG 3

INCL 20

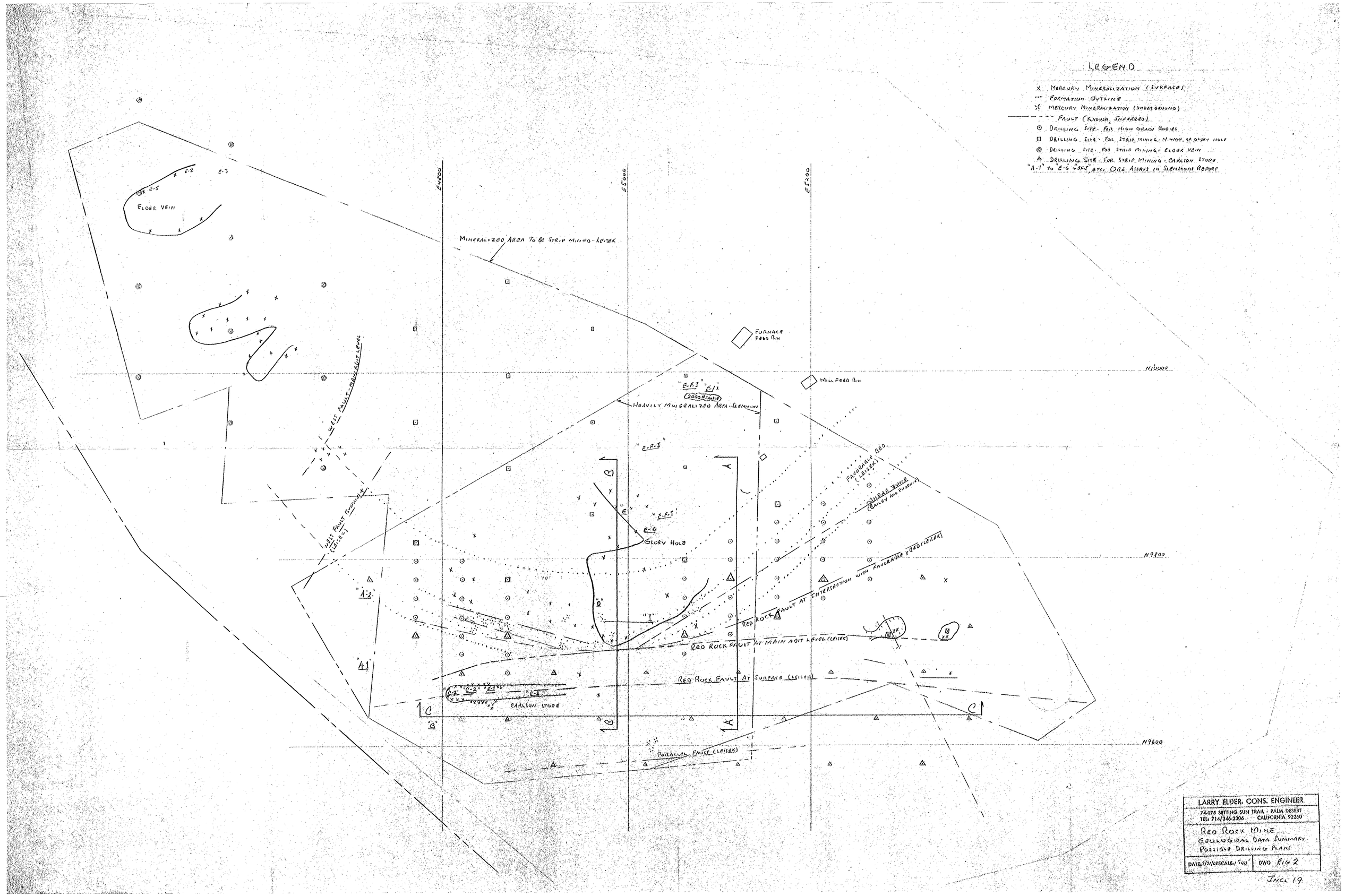
LEGEND
X MERCURY MINERALIZATION (SURFACE)
FORMATION OUTLINE
MERCURY MINERALIZATION (UNDERGROUND)
FAULT (KNOWN, INFERRED)
DRILLING SITE - FOR HIGH GRADE BODIES
DRILLING SITE - FOR STRIP MINING - N. WND. OR GLORY HOLE
DRILLING SITE - FOR STRIP MINING - ELDER VEIN
DRILLING SITE - FOR STRIP MINING - CARLSON STOPE
"A-1" to "E-6 "SPT" ATC. ORE ASSAYS IN SLEMMONS REPORT
ELDER VEIN
E-2
E-3
E-5
E-4
E-7
E-8
E-9
E-10
E-11
E-12
E-13
E-14
E-15
E-16
E-17
E-18
E-19
E-20
E-21
E-22
E-23
E-24
E-25
E-26
E-27
E-28
E-29
E-30
E-31
E-32
E-33
E-34
E-35
E-36
E-37
E-38
E-39
E-40
E-41
E-42
E-43
E-44
E-45
E-46

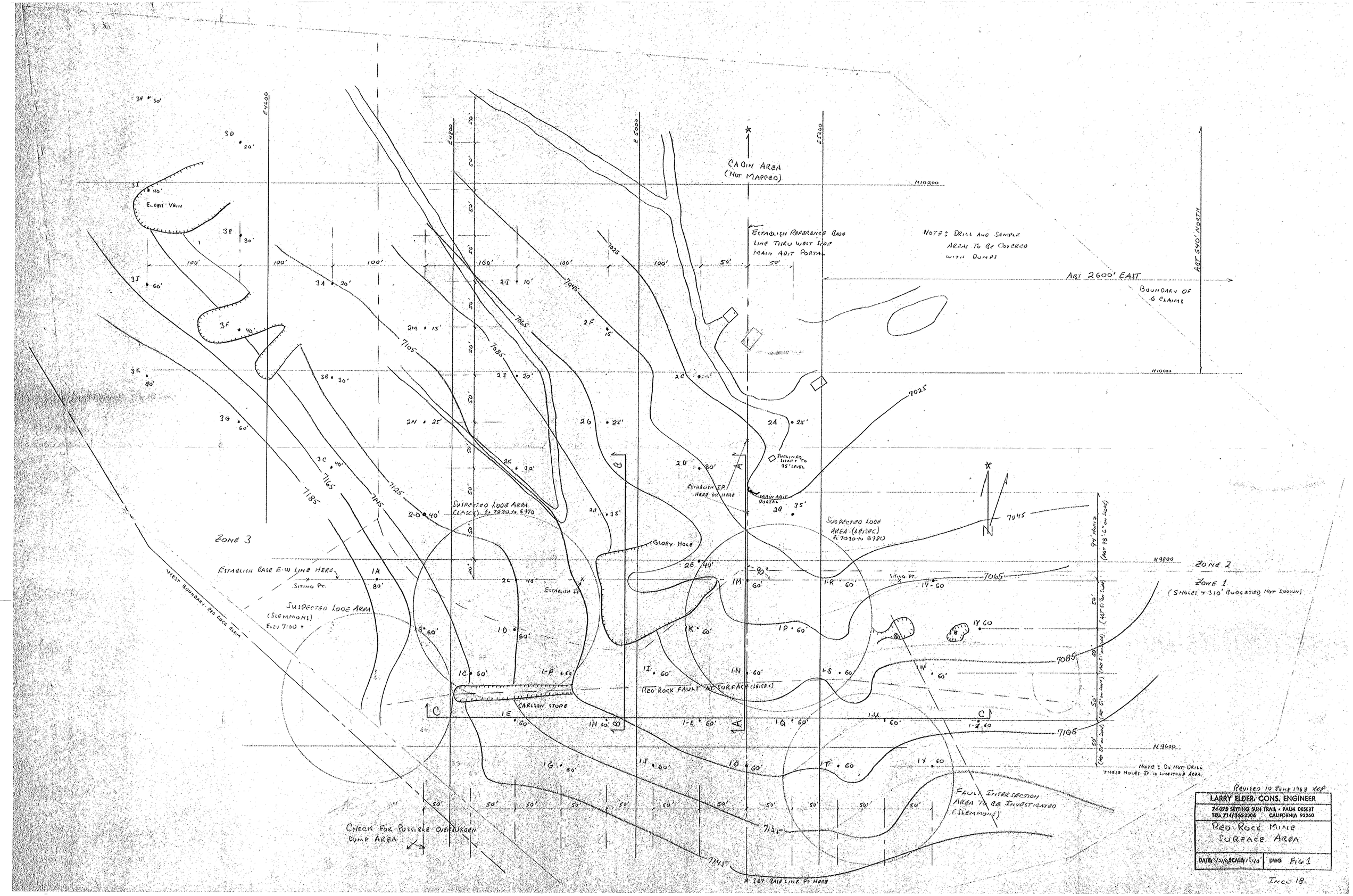
CABIN AREA
(NOT MAPPED)
ESTABLISH REFERENCE BASE
LINE THRU WEST SIDE
MAIN ADIT PORTAL
NOTE: DRILL AND SAMPLE
AREAS TO BE COVERED
WITH DUMPS
ABT 2600' EAST
ABT 600' NORTH
BOUNDARY OF
6 CLAIMS
N10200
N10000
N9800
N9600
ELDER VEIN
ZONE 3
ZONE 2
ZONE 1
(SHAFT @ 310' BUDGETED, NOT SHOWN)
ESTABLISH BASE E-W LINE HERE
SITING PT.
SUSPECTED LODE AREA
(SLEMMONS)
ELEV 7100 +
SUSPECTED LODE AREA
(LEISEK)
SUSPECTED LODE
AREA (LEISEK)
GLORY HOLE
CARLTON STOPE
RED ROCK FAULT AT SURFACE (LEISEK)
WEST BOUNDARY RED ROCK CLAIM
INCLINED SHAFT TO 95' LEVEL
MAIN ADIT PORTAL
ESTABLISH IP.
HERE OR HERE
ESTABLISH IP
FAULT INTERSECTION
AREA TO BE INVESTIGATED
(SLEMMONS)
CHECK FOR POSSIBLE OVERBURDEN
DUMP AREA
SET BASE LINE PT HERE
NOTE: DO NOT DRILL
THESE HOLES IF IN LIMESTONE AREA.
REVISED 10 JUNE 1968 XKP
LARRY ELDER, CONS. ENGINEER
74-078 SITTING SUN TRAIL • PALM DESERT
TEL 714/346-2308 CALIFORNIA 92260
RED ROCK MINE
SURFACE AREA
DATE 3/21/68 SCALE 1"=40'
DWG Fig 1
INCL 18.