DMEA Form 1

DEFENSE MINERALS EXPLORATION ADMINISTRATION
Control Slip

CONTROLLED DOCUMENT

DMEA Docket No. 4547

DO NOT DETACH THIS SLIP

Action on this document is recorded and controlled in the Docket, Mails and Files Branch. Any movement of this document between divisions or offices in DMEA or movement outside DMEA must be recorded in the Docket, Mails and Files Branch, and therefore, the document must be routed through that Branch.

Copies sent to:

USGS, BM

Routing Slip

To:	400	Date	11/23/56
To:	Oper Com	Date	12-11-56
To:	Mr. Delfridge	Date	12-17-56
To:		Date	
To:		Date	
To:		Date	
To:		Date	
To:		Date	
To:		Date	
To:		Date	
To:		Date	
To:		Date	
To:		Date	
To:		Date	

DO NOT DETACH

CONTROLLED DOCUMENT

DEC 1 8 1956

Mr. Ralph H. Greene, Partner
Greene Brothers
11201 Magdalena Avenue
Los Altos, California

Re: Docket No. DMEA 4547 - Tungsten
White Gold claims
Nye County, Nevada

Dear Mr. Greene:

This will acknowledge the receipt of a copy of your letter of November 30, 1956, which advised Defense Minerals Exploration Administration, 1605 Evans Avenue, Reno, Nevada, Attention Mr. S. Vicker, that you wish to withdraw your application for exploration assistance on the above noted property.

Accordingly your application has been withdrawn and placed in our inactive file.

We wish to thank you for your interest in the Defense Minerals Exploration Administration and for bringing your property to our attention.

Sincerely yours,

C. O. Mittendorf

Administrator

TLChapman:am 12-14-56
cc to: Docket
Code 400
Admr. Head. File
Oper. Comm.
FT. REG. II
Messrs. R. Holliday, USBM
T. H. Kiilsgard, USGS

*" Note to Field Team: Copies of memoranda dated November 26, and 30, 1956, by R. W. Holliday, Bureau of Mines, and N. E. Nelson, Geological Survey, respectively, relating to the project, are attached for the Field Team."

UNITED STATES
DEPARTMENT OF THE INTERIOR
DEFENSE MINERALS EXPLORATION ADMINISTRATION
WASHINGTON 25, D. C.

Mr. Spangler Ricker, Executive Officer
DMEA Field Team, Region II
1605 Evans Avenue
Reno, Nevada

Re: Docket No. DMEA 4547 - Tungsten
Greene Brothers
White Gold Claims
Nye County, Nevada

Dear Mr. Ricker:

This will acknowledge receipt of your memorandum of December 4, 1956, transmitting copies of the subject applicant's letter to you of November 30, 1956, requesting that its application for exploration assistance be withdrawn.

Please advise Greene Brothers that our withdrawal is made without prejudice to the property and that any new application for the same property should refer to Docket No. DMEA 4547.

P.S. TO F.T., DOCKET & 400 COPIES

Copies of memoranda dated November 26, and 30, 1956, by R. W. Holliday, Bureau of Mines, and N. E. Nelson, Geological Survey, respectively, relating to the project are enclosed for your files.

Sincerely yours,

Chairman, Operating Committee

APPROVED:

Member, Bureau of Mines

Member, Geological Survey

Enclosures

400

DOCKET
SURNAME
Chapman
Martin

Mr. Spangler Icker, Executive Officer
DMEA Field Team, Region II
1605 Wayne Avenue
Reno, Nevada

Re: Docket No. DMEA 4547 - Tungsten
Greene Brothers
White Gold Claims
Nye County, Nevada

Dear Mr. Icker:

This will acknowledge receipt of your memorandum of December 4, 1956, transmitting copies of the subject applicant's letter to you of November 30, 1956, requesting that its application for exploration assistance be withdrawn.

Please advise Greene Brothers that our withdrawal is made without prejudice to the property and that any new application for the same property should refer to Docket No. DMEA 4547.

Copies of memoranda dated November 26, and 30, 1956, by L. W. Holliday, Bureau of Mines, and W. E. Nelson, Geological Survey, respectively, relating to the project are enclosed for your files.

Sincerely yours,

Chairman, Operating Committee

APPROVED:

Member, Bureau of Mines

Member, Geological Survey

Enclosures

TLChapman:am 12-10-56
cc to: Docket *
Code 400
Admr. Read. File
Oper. Comm.
FT. REG. II
Messrs. R. Holliday, USBM
T. H. Kiilsgard, USGS
A. S. Dakan, Rm. 2017

*"Note to Mails and Files - Please change your records accordingly."

UNITED STATES
DEPARTMENT OF THE INTERIOR
DEFENSE MINERALS EXPLORATION ADMINISTRATION
WASHINGTON 25, D. C.

RECEIVED DEC 6 1956 D.M.E.A.

1605 Evans Avenue
Reno, Nevada

December 4, 1956

Memorandum

To: Operating Committee, DMEA, Interior Building, Washington 25, D. C.

From: Executive Officer, DMEA Field Team, Region II

Subject: Docket No. DMEA-4547 (Tungsten)
Greene Bros.
White Gold Claims
Nye County, Nevada

Enclosed are two copies of a letter from Mr. Ralph H. Greene in which he wishes to recall his application for DMEA exploration aid relative to subject property.

S. Ricker

Encl.

SRicker:gh
cc: R. M. Smith
File

[illegible] NOTED [illegible]

[illegible]

[illegible] Exploration
[illegible]
[illegible]
[illegible]

Please refer to DMSA [illegible]
[illegible] Ferro-Alloys Division

RECEIVED

Attention Mr. B. Hicker.

Dear Sir:

We feel we must recall our application for a [illegible] loan to help finance exploration for [illegible] in the [illegible] of claims at Tonopah, Nevada.

Our reason for asking cancellation of the loan application which we recently sent your office, is that we have come up with far more promising claims.

We sincerely hope that little if any processing has been done on the application which we now feel we must recall.

Very truly yours,
[illegible] Inc.,

[illegible]

400

DEC 4 1956
RECEIVED

November 30, 1956

Re: DMEA 4547
Greene Bros., (Partnership)
White Gold Group
Nye Co., Nevada
941,606.95 - Tungsten

Memorandum

To: W. S. Martin, Defense Minerals Exploration Administration

From: N. E. Nelson, U. S. Geological Survey

Subject: Review of application.

The applicants request assistance in exploring a 3000-foot scheelite-bearing tactite zone. Three outcrops are shown on the map which accompanies the application and it is assumed the zone is continuous between the outcrops.

The application says the samples taken at the surface are low grade but good grade orebodies are inferred to exist under the covered area it is planned to strip by bulldozing.

If indicated, diamond drilling and digging of open pits are proposed.

Two or three outcrops of low grade tungsten-bearing scheelite, thousands of feet apart do not delineate a zone on which work is warranted, but may justify an examination.

Therefore referral of the application to the Field Team for appropriate action is recommended.

N. E. Nelson

N. E. Nelson

NENelson:sk
11/30/56
cc: Director's file, 4212
Branch reading, 4212
DMEA (3)
Docket file
Chrono file
Robert Holliday, 3517

400

UNITED STATES
DEPARTMENT OF THE INTERIOR
BUREAU OF MINES
Washington 25, D. C.

Date November 26, 1956

DMEA Docket No. 4547
DMEA Contract No.
Commodity Tungsten
Name of applicant Green Bros.
Name of property White Gold Nos. 1,2,3,&4.
Location of property Nye County, Nevada
Estimated cost of project $41,606.95

Memorandum

To: W. S. Martin, Chief, Iron and Ferroalloys Division-DMEA
Through: Chief, Branch of Ferrous Metals & Ferroalloys

From: R. W. Holliday, Commodity Specialist, Branch of Ferrous Metals & Ferroalloys

Subject: Review of Application
(Application, Field Team Report, etc.)

1. Date of subject document: 11/19/56. 2. Date received by reviewer: 11/23/56.

3. Prior reports on this property known to reviewer: Yes ☐ No ☒

4. Prior reports on nearby properties known to reviewer: Yes ☐ No ☒

5. Information available on past production: Yes ☐ No ☒

6. Other pertinent factors known to reviewer: Yes ☐ No ☒

7. Explain items marked yes above:

8. Factors needing special consideration:
   a. Location ☐
   b. Ownership ☐
   c. Evidence of mineralization ☒
   d. Geology ☐
   e. Proposed exploration method ☐
   f. Alternate exploration method ☐
   g. Costs ☐
   h. _____ ☐

9. Action advised:
   a. Obtain information from applicant ☒
   b. Refer to Field Team ☒
   c. Denial ☐
   d. Agree with Field Team ☐
      i. Consult with Mr. _____ at _____ AEC office.
   e. Disagree with Field Team ☐
   f. Suggest alternate plan ☐
   g. Request another examination ☐
   h. Approval ☐

10. Remarks: (Use back of page if necessary)

The sketch map is not drawn to scale and is not very informative. There is no indication of sampling or analysis. Additional information either from the applicant or the Field Team is needed for appraisal.

R. W. Holliday

xxxxxxxxxxx
Whitecliff 8-3467

4547

Nov. 19th, 1956

Defense Minerals Exploration
Administration,
1605 Evans Ave., Reno, Nevada.

Attention Mr. S. Ricker.

Dear Sir:

We herewith hand you our application for a D.M.E.A loan to cover the costs of exploration for Scheelite on claims located 33 miles N.E of Tonopah, Nevada; also enclosed is a supplement to our application which has been prepared by Mr. Miles J. Mitchell, Mining Geologist who has inspected and evaluated the deposit.

Our Partnership consists of Ralph H. Greene, and Robert T. Greene, and is recorded in Santa Clara County, California.

Mr. Robert Greene has recently leased and operated a Chrome Mine in Tehama County, California.

We have been actively engaged in the Construction and Land Development business for the past 18 years.

Our Financial and Character references are as follows:

#1 Crocker Anglo Natl. Bank, Market & Montgomery Sts., San Francisco, California.

#2. Bank of America, San Bruno, California Branch, or the No. 1 Montgomery St., office in San Francisco, California.

We would be pleased to furnish a financial statement if required.

Hoping that your office finds it possible to act on our application favorably, we remain,

Very truly yours,
Greene Bros.,
Ralph H Greene
By: Ralph H. Greene,

Phone WHitecliff 8-6108

Greene Bros.

Developers and Builders

12320 Magdalena Avenue Los Altos, California

RECEIVED NOV 23 1956 D.M.E.A.

SUPPPLEMENTAL INFORMATION Regarding Greene Bros., application for a D.M.E.A loan.

#1 Discription: White Gold, White Gold #1, White Gold #2, White Gold #3, White Gold #4 lode Mining claims 33 miles east of Tonopah, Nevada and recorded at the County Court House,(Nye County) Tonopah as follows:

White Gold) Recorded in Book #111
White Gold #1) Page 169

White Gold #2 Recorded in Book 111
Page 170

White Gold #3 Recorded in Book 111
White Gold #4 Page 171

MF-103
(Revised April 1952)

UNITED STATES DEPARTMENT OF THE INTERIOR
DEFENSE MINERALS EXPLORATION ADMINISTRATION

Form Approved.
Budget Bureau No. 42-R1035.2.

RECEIVED NOV 23 1956 D.M.E.A.

APPLICATION FOR AID IN AN EXPLORATION PROJECT, PURSUANT TO DMEA ORDER 1, UNDER THE DEFENSE PRODUCTION ACT OF 1950, AS AMENDED

Not to be filled in by applicant

Docket No. 4547
Metal or Mineral Tungsten
Date Received 11/23/56
Estimated Cost $ 41,606.95
Participation (Government %)

INSTRUCTIONS

1. *Name of applicant.*—(*a*) State here your full legal name, in the form in which you will wish to contract, and your mailing address: Greene Bros., a co-Partnership(Ralph H. Greene and Robert T. Greene doing business as Greene Bros. a co-Partnership) R.H.Greene, 11241 Magdalena Ave., Los Altos, Cal.R.T.Greene,OLive Lane,Woodside,Calif.

(*b*) If other than an individual, add to your name above whether a corporation, partnership, etc., and the name of the State in which incorporated or otherwise organized.

(*c*) If a corporation, add to above statement, titles, names and addresses of officers.

(*d*) If a partnership, add to the above statement the names and addresses of all partners.

2. *General.*—Read DMEA Order 1, "Government Aid in Defense Exploration Projects," before completing this application. Submit this application and all accompanying papers in quadruplicate (four copies), with your name and address on each sheet of the application and on all accompanying papers. Where sufficient space is not provided on the form for all required information, state it on an accompanying paper, with a reference in each case to the instruction to which it refers by number. Comply with all applicable instructions; or, if not applicable, so state. File the application with Defense Minerals Exploration Administration, Department of the Interior, Washington 25, D. C., or with the nearest field executive officer thereof.

3. *Applicant's property rights.*—(*a*) State the legal description of the land upon which you wish to explore, including all land which you possess or control that may be benefited by the exploration, and excluding any land or interest in land which is not to be included in the exploration project contract White Gold, White Gold #1, White Gold #2, White Gold #3, and White Gold #4, being lode Mining Claims situated in the Lead Mine Canyon District, Nye County, Nevada.(Recorded at Tonopah,Nevada)

(*b*) State any mine name by which the property is known.

(*c*) State your interest in the land, whether owner, lessee, purchaser under contract, or otherwise Greene Bros., are the Lessee with an Option to purchase.

(*d*) If you are not the owner, submit with this application a copy of the lease, contract, or other document under which you control the property.

(*e*) If you own the land, describe any liens or encumbrances on it none.

(*f*) If the land consists of unpatented claims, add to the description above, the book and page numbers for each recorded location notice.

4. *Physical description.*—(*a*) Describe in detail any mining or exploration operations which have been or now are being conducted upon the land, including existing mine workings and production facilities. State your interest, if any, in such operations. Also describe accessibility of mine workings for examination purposes.

(*b*) State past and current production, and ore reserves, if any, giving quantities and grades.

(*c*) Describe the geologic features of the property, including mineralization, type of deposit (vein, bedded, etc.), and your reasons for wishing to explore. Illustrate with maps or sketches. Send with your application (but not necessarily as a part of it) any geologic or engineering report, assay maps, or other technologic information you may have, indicating on each whether you require its return to you.

(*d*) State the facts with respect to the accessibility of the project: Access roads, distances to shipping, supply and residence points.

(*e*) State the availability of manpower, materials, supplies, equipment, water, and power.

5. *The exploration project.*—(*a*) State the mineral or minerals for which you wish to explore TUNGSTEN SCHEELITE

(*b*) Describe fully the proposed work, including a map or sketch of the property showing a plan (and cross sections if needed) of any present mine workings, and the location of the proposed exploration work as related to such features as contacts, veins, ore-bearing beds, etc.

(*c*) The work will start within 60 days and be completed within 6 months from the date of an exploration project contract.

(*d*) State the operating experience and background of the applicant with relation to the ability to carry out such exploration project, and also that of the person or persons who will supervise the operations.

6. *Estimate of costs.*—Furnish a detailed estimate of the costs of the proposed work (you will have to use a separate sheet), under the following headings. Add the totals under all headings to give the estimated total cost of the project:

(*a*) *Independent contracts.*—(Note.—If the applicant does not intend to let any of the work to contractors, write "none" after this item. To the extent that the work is to be contracted, do not repeat the cost of the contract-work in subsequent items.) State the cost of any proposed independent contracts for the performance of all or any part of the work, expressed in terms of units of work (such as per foot of drilling, per foot of drifting, per hour of bulldozer operations, per cubic yard of material moved, etc.).

(*b*) *Labor, supervision, consultants.*—Include an itemized schedule of numbers, classes and rates of wages, salaries or fees for necessary labor, supervision and engineering and geological consultants.

(*c*) *Operating materials and supplies.*—Furnish an itemized list, including items of equipment costing less than $50 each, and power, water and fuel.

(*d*) *Operating equipment.*—Furnish an itemized list of any operating equipment to be rented, purchased, or which is owned and will be furnished by the Operator, with the estimated rental, purchase price, or suggested use-allowance based on present value, as the case may be.

(*e*) *Rehabilitation and repairs.*—Furnish a detailed list showing the cost of any necessary initial rehabilitation or repairs of existing buildings, installations, fixtures, and movable operating equipment, now owned by the Operator and which will be devoted to the exploration project.

(*f*) *New buildings, improvements, installations.*—Furnish a detailed list showing the cost of any necessary buildings, fixed improvements, or installations to be purchased, installed or constructed for the benefit of the exploration project.

(*g*) *Miscellaneous.*—Furnish a detailed list showing the cost of repairs to and maintenance of operating equipment (not including initial rehabilitation or repairs of the Operator's equipment), analytical work, accounting, workmen's compensation and employers' liability insurance, and payroll taxes.

(*h*) *Contingencies.*—Give an estimate of any necessary allowances for contingencies not included in the costs stated above.

NOTE.—No items of general overhead, corporate management, interest, taxes (other than payroll and sales taxes), or any other indirect costs, or work performed or costs incurred before the date of the contract, should be included in the estimate of costs.

7. (*a*) Are you prepared to furnish your share of the cost of the proposed project in accordance with the regulations on Government participation (Sec. 7, DMEA No. 1)?

(*b*) How do you propose to furnish your share of the costs?

☐ Money ☒ Use of equipment owned by you ☐ Other

Explain in detail on acompanying paper.

CERTIFICATION

The undersigned, whether as an individual, corporate officer, partner, or otherwise, both in his own behalf and acting for the applicant, certifies that the information set forth in this form and accompanying papers is correct and complete, to the best of his knowledge and belief.

Dated Nov 12 1956, 195

Greene Bros., a co-Partnership,
(Applicant)

By Robert J. Greene Partner
Robert J. Greene

Title 18, U. S. Code (Crimes), Section 1001, makes it a criminal offense to make a willfully false statement or representation to any department or agency of the United States as to any matter within its jurisdiction.

U. S. GOVERNMENT PRINTING OFFICE 16—66551-1

DMEA Application Supplement

Greene Bros 11261- Magdalena Ave.
Los Altos, California

RECEIVED NOV 23 1956 DMEA

4.(a)
At the time the applicants obtained the property, random dozzing had been done on the claims, & with the excavation of six open cuts, together comprise the total exploration work to date. The applicants had no part in the above work. All claim workings are readily accessible for examination purposes.
(b) There has been no past production from the property, and ore reserves are unknown at this time.
(c) This deposit can probably be classified as a contact metamorphic type, with the principle ore mineral scheelite, occurring within a rather extensive brecciated tactite zone. This metamorphic rock is composed of garnet, epidote, calcite, quartz, and limonite, and the scheelite is distributed rather uniformily within the rock, as small crystals. The applicants feel that due to the great length of this tactite zone (about 3,000 feet is exposed), and the persistence of scheelite mineralization at both extremities, exploration work is warranted. Although surface assays donot indicate a high grade ore-body, the probability of delineating a large ore body of approximately 1 percent ore grade, appear highly feasible.
(d) The prospect lies about 3¼ miles NE of Tonopah. It may be reached by taking highway 6 east of town to the first junction(6 miles), thence north on #8A for 13 miles to junction, thence north on #82 for 3.7 miles, to intersection of secondary mine road. Thence east 11.3 miles to claims. 19 miles are paved highway, while the remainder of the access roads are secondary in good condition, with no steep grades. Tonopah is the nearest supply and residence point, the nearest railhead is at Mina, Nevada.
(e) Being a mining center, manpower is available in the area. The applicants forsee no problems in materials, supplies, or equipment. Power is located at Belmont to the north. Water occurrs at a depth of 100 feet in the valley near the claims(an existing well has been in use for some time). Also ample water for milling requirements, is situated about six miles to the south, and is readily accessible by vehicle.
5.(a) scheelite
(b) We propose the following work necessary to explore the tungsten bearing host rock. Efforts will be confined to the 3,000 foot plus strike of the rock. Exposures indicate a possible width of 200 feet, which is covered for the most part, by alluvium and cedar trees. The granitic contact rock which outcrops at both the south and northern extremities of the property, must be defined and exposed. Easterly trending metamorphics are evident, at the northern end of the property, and seem to underly the main N-S structure. Considerable drilling and dozing must be done here to evaluate this mineralized zone.

1. trenching with D-7 dozer, 1,000 hours over a six month period.
2. diamond drilling, 10 holes of 100 foot depths are anticipated.
3. sinking of 6 open pits to average depths of 20 feet, to explore potential probable ore.

(c) 10 days, and be complete 6 months from date of contract.
(d) see supplement sheet. The applicants plan to supervise the operation with the aid of competent geologic consultants.

DMEA Application Supplement
Greene Bros 11261- Magdalena Ave.
Los Altos, California

6.(a) Independent contracts

Diamond drilling, 1,000 feet total @ $8.00	$8,000.00
Excavation of open pits, 120 feet total @$25.00	3,000.00
(b) Geological consultants(including supervision of exploration, and all geologic work) @$100.00 for six month period	3,600.00
(c) fuel and lubricants for dozer and other vehicles used on the site(also light plant).	
diesel @$.18, 5 gal. per hr.consumption, 1,000 hrs.	900.00
oil @$.30, 100 gal.	120.00
grease @$.50 ~~g~~pound, 25 pounds	12.50
gasoline @$.40 gal. 780 total gal.	312.00
food for applicants @$3.00,per diem per man,total 2.	1080.00
(d) The following equipment is owned by applicants, and the current cost of rental of these units is given, if renting was necessary.	
D7 dozer, 12.00 per hr. rental rate including driver. (see note below relative to item 6(b).1,000 hrs.@$9.	9000.00
portable air compressor complete with hammer. rate is 30.00 dollars per week for rental.	720.00
(1 1/2)one and one half ton truck. rental on this unit would be $100.00 per month, on a six month contract.	600.00
also one dump truck, which would rent at $200.00 per month.	1200.00
one 3,000 watt light plant must be purchased at a cost of------	500.00
Item 6(b) to be included above (labor)	
dozer operator @$3.00 per hr. 1,000 hrs. total	3000.00
1 miner @$2.25 per hr. " " "	2250.00
(e) none	
(f)	
equipment storage building(to be constructed)	500.00
24 foot house trailer to house applicants & other personel.	1500.00
(g)	
Liability insurance @ $200.00 per 6 mo. period incl. taxes.	200.00
Analytical work	250.00
Accounting @$100.00 per mo.	600.00
Workmans Comp. @$20.00 per week	480.00
(h) contingencies Total	37824.50
10% of total	3782.45
Total project cost	$41,606.95

7(a) yes
(b) by the use of equipment which is owned by the applicants. the total value of the dozer, compressor, two trucks, over the six month exploratory period, should cover the applicants share. However if this figure does not meet with DMEA percent requirements, we are prepared to make up the difference with financial commitments.

N
8300
8250
8200
8150
8100
8050
8000
INFERRED CONTACT OF SCHEELITE BEARING TACTITE ROCK.
BACKWALL TACTITE OUTCROPS.
METAMORPHIC AND TACTITE BEDS.
(NOT TO SCALE)

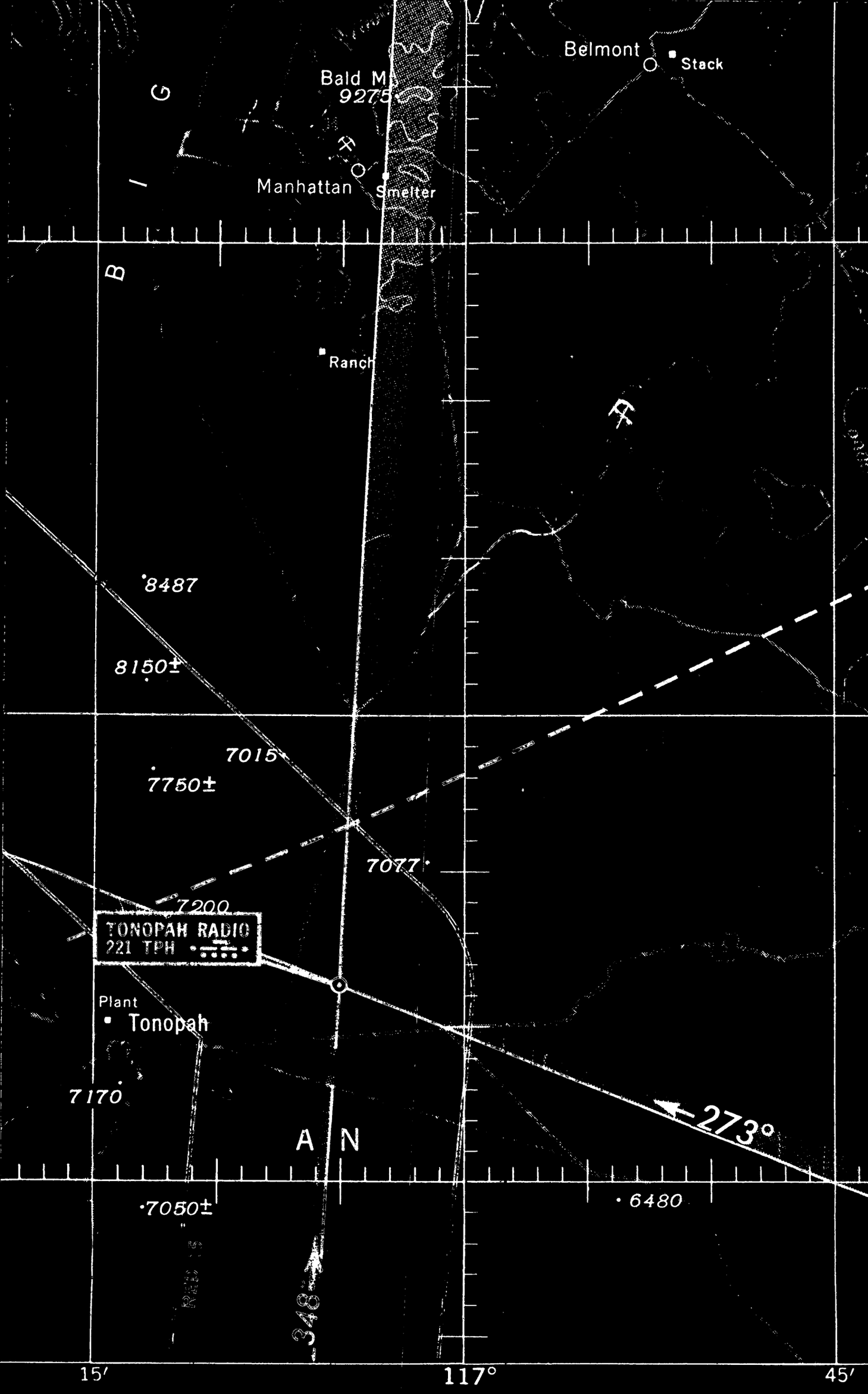
Belmont
Stack
Bald Mt
9275
Manhattan
Smelter
Ranch
8487
8150±
7015
7750±
7077
7200
TONOPAH RADIO
221 TPH
Plant
Tonopah
7170
273°
A N
7050±
6480
348°
15′
117°
45′
220
230
240
250
260
120
130
140
140
150
160

400
Chapman
Martin
Selfridge

DEC 18 1956

Mr. Ralph H. Greene, Partner
Greene Brothers
11261 Magdalena Avenue
Los Altos, California

Re: Docket No. DMEA 4547 - Tungsten
White Gold claims
Nye County, Nevada

Dear Mr. Greene:

This will acknowledge the receipt of a copy of your letter of November 30, 1956, which advised Defense Minerals Exploration Administration, 1605 Evans Avenue, Reno, Nevada, Attention Mr. S. Ricker, that you wish to withdraw your application for exploration assistance on the above noted property.

Accordingly your application has been withdrawn and placed in our inactive file.

We wish to thank you for your interest in the Defense Minerals Exploration Administration and for bringing your property to our attention.

Sincerely yours,

C. O. Mittendorf

Administrator

TLChapman:am 12-14-56
cc to: Docket*
Code 400
Admr. Read. File
Oper. Comm.
FT. REG. II
Messrs. R. Holliday, USBM
T. H. Kiilsgard, USGS

* "Note to Field Team: Copies of memoranda dated November 26, and 30, 1956, by R. W. Holliday, Bureau of Mines, and N. E. Nelson, Geological Survey, respectively, relating to the project, are attached for the Field Team."

R.C.H.

UNITED STATES
DEPARTMENT OF THE INTERIOR
DEFENSE MINERALS EXPLORATION ADMINISTRATION
WASHINGTON 25, D. C.

RECEIVED DEC 6 1956 DMEA

1605 Evans Avenue
Reno, Nevada

December 4, 1956

Memorandum

To: Operating Committee, DMEA, Interior Building, Washington 25, D. C.

From: Executive Officer, DMEA Field Team, Region II

Subject: Docket No. DMEA-4547 (Tungsten)
Greene Bros.
White Gold Claims
Nye County, Nevada

Enclosed are two copies of a letter from Mr. Ralph H. Greene in which he wishes to recall his application for DMEA exploration aid relative to subject property.

S. Ricker

Encl.

[illegible]

[illegible]

[illegible] Exploration
[illegible],
1605 [illegible] Ave.,
Reno, Nevada.

Please refer to DMEA 4547
(Iron and Ferro-Alloys Division)

Attention Mr. J. Kicker.

Dear Sir:

We feel we must recall our application for a Defense Loan to help finance Exploration for Tungsten on the [illegible] group of claims at Tonopah, Nevada.

Our reason for asking cancellation of the loan application which we recently sent your office, is that we have come up with far more promising claims.

We sincerely hope that little if any processing has been done on the application which we now feel we must recall.

Very truly yours,
Greene Bros.,

By: Ralph H. Greene.

RECEIVED DEC 6 1951 DMEA

Orchel

IN REPLY REFER TO:

UNITED STATES
DEPARTMENT OF THE INTERIOR
GEOLOGICAL SURVEY
WASHINGTON 25, D. C.

RECEIVED DEC 4 1956 D.M.E.A.

November 30, 1956

Re: DMEA 4547
Greene Bros., (Partnership)
White Gold Group
Nye Co., Nevada
$41,606.95 - Tungsten

Memorandum

To: W. S. Martin, Defense Minerals Exploration Administration

From: N. E. Nelson, U. S. Geological Survey

Subject: Review of application.

The applicants request assistance in exploring a 3000-foot scheelite-bearing tactite zone. Three outcrops are shown on the map which accompanies the application and it is assumed the zone is continuous between the outcrops.

The application says the samples taken at the surface are low grade but good grade orebodies are inferred to exist under the covered area it is planned to strip by bulldozing.

If indicated, diamond drilling and digging of open pits are proposed.

Two or three outcrops of low grade tungsten-bearing scheelite, thousands of feet apart do not delineate a zone on which work is warranted, but may justify an examination.

Therefore referral of the application to the Field Team for appropriate action is recommended.

N. E. Nelson

N. E. Nelson

Copy retained 400

Docket

UNITED STATES
DEPARTMENT OF THE INTERIOR
BUREAU OF MINES
Washington 25, D. C.

Date November 26, 1956

DMEA Docket No. 4547
DMEA Contract No.
Commodity Tungsten
Name of applicant Green Bros.
Name of property White Gold Nos. 1, 2, 3, & 4.
Location of property Nye County, Nevada
Estimated cost of project $41,606.95

Memorandum

To: W. S. Martin, Chief, Iron and Ferroalloys Division-DMEA
Through: Chief, Branch of Ferrous Metals & Ferroalloys HHR

From: R. W. Holliday Commodity Specialist, Branch of Ferrous Metals & Ferroalloys

Subject: Review of Application WSM
(Application, Field Team Report, etc.)

1. Date of subject document: 11/19/56. 2. Date received by reviewer: 11/23/56.

3. Prior reports on this property known to reviewer: Yes [ ] No [x]

4. Prior reports on nearby properties known to reviewer: Yes [ ] No [x]

5. Information available on past production: Yes [ ] No [x]

6. Other pertinent factors known to reviewer: Yes [ ] No [x]

7. Explain items marked yes above:

8. Factors needing special consideration:
   a. Location [ ]
   b. Ownership [ ]
   c. Evidence of mineralization [x]
   d. Geology [ ]
   e. Proposed exploration method [ ]
   f. Alternate exploration method [ ]
   g. Costs [ ]
   h. _____ [ ]

9. Action advised:
   a. Obtain information from applicant [x]
   b. Refer to Field Team [x]
   c. Denial [ ]
   d. Agree with Field Team [ ]
   e. Disagree with Field Team [ ]
   f. Suggest alternate plan [ ]
   g. Request another examination [ ]
   h. Approval [ ]
   i. Consult with Mr. _____ at _____ AEC office.

10. Remarks: (Use back of page if necessary)

The sketch map is not drawn to scale and is not very informative. There is no indication of sampling or analysis. Additional information either from the applicant or the Field Team is needed for appraisal.

Copy retained 400

R W Holliday
R. W. Holliday

UNITED STATES
DEPARTMENT OF THE INTERIOR
DEFENSE MINERALS EXPLORATION ADMINISTRATION
WASHINGTON 25, D. C.

November 23, 1956

Greene Brothers
c/o Mr. R. H. Greene
11261 Magdalena Avenue
Los Altos, California

Subject: DMEA-4547

Dear Mr. Greene

Your application for exploration assistance, dated November 19, 1956 submitted to our office at Reno, has been assigned Docket Number DMEA-4547 and referred to the Iron and Ferro-Alloys Division in the Washington office. Kindly identify all future correspondence relating to your application by this Docket Number.

Sincerely yours,

(Sgd) Allen S. Dakan

Allen S. Dakan, Director
Operations Control and
Statistics Division

Copy to:

Region II. Reno, Nevada

Code 400

6416

UNITED STATES
DEPARTMENT OF THE INTERIOR
DEFENSE MINERALS EXPLORATION ADMINISTRATION
WASHINGTON 25, D. C.

RECEIVED NOV 23 1956 D.M.E.A.

1605 Evans Avenue
Reno, Nevada

November 21, 1956

Memorandum

To: Operating Committee, DMEA, Interior Building
Washington 25, D. C.

From: Executive Officer, DMEA Field Team, Region II

Subject: Loan Application (Tungsten)
Greene Bros.
White Gold Claims
Nye County, Nevada

Enclosed are three sets of MF-103 Application for Aid forms relative to above subject. A copy has been retained for our file.

One copy of "Mining Lease and Option to Purchase" is also enclosed.

S. Ricker

Encl.

UNITED STATES
DEPARTMENT OF THE INTERIOR
DEFENSE MINERALS EXPLORATION ADMINISTRATION
WASHINGTON 25, D. C.

RECEIVED
NOV 23 1956
D.M.E.A.

1605 Evans Avenue
Reno, Nevada

November 21, 1956

Memorandum

To: Operating Committee, DMEA, Interior Building
Washington 25, D. C.

From: Executive Officer, DMEA Field Team, Region II

Subject: Loan Application (Tungsten)
Greene Bros.
White Gold Claims
Nye County, Nevada

Enclosed are three sets of MF-103 Application for Aid forms relative to above subject. A copy has been retained for our file.

One copy of "Mining Lease and Option to Purchase" is also enclosed.

S. Ricker

Encl.

MF-103
(Revised April 1952)

UNITED STATES DEPARTMENT OF THE INTERIOR
DEFENSE MINERALS EXPLORATION ADMINISTRATION

Form Approved.
Budget Bureau No. 42-R1035.2.

APPLICATION FOR AID IN AN EXPLORATION PROJECT, PURSUANT TO DMEA ORDER 1, UNDER THE DEFENSE PRODUCTION ACT OF 1950, AS AMENDED

Not to be filled in by applicant

Docket No. 4547
Metal or Mineral Tungsten
Date Received 11-23-56
Estimated Cost $41,606.95
Participation (Government %)

INSTRUCTIONS

1. *Name of applicant.*—(*a*) State here your full legal name, in the form in which you will wish to contract, and your mailing address: Greene Bros., a co-Partnership(Ralph H . Greene and Robert T. Greene doing business as Greene Bros. a co-Partnership) R.H.Greene, 11261 Magdalena Ave., Los Altos, Cal.R.T.Greene,Olive Lane,Woodside,Calif.

(*b*) If other than an individual, add to your name above whether a corporation, partnership, etc., and the name of the State in which incorporated or otherwise organized.

(*c*) If a corporation, add to above statement, titles, names and addresses of officers.

(*d*) If a partnership, add to the above statement the names and addresses of all partners.

2. *General.*—Read DMEA Order 1, "Government Aid in Defense Exploration Projects," before completing this application. Submit this application and all accompanying papers in quadruplicate (four copies), with your name and address on each sheet of the application and on all accompanying papers. Where sufficient space is not provided on the form for all required information, state it on an accompanying paper, with a reference in each case to the instruction to which it refers by number. Comply with all applicable instructions; or, if not applicable, so state. File the application with Defense Minerals Exploration Administration, Department of the Interior, Washington 25, D. C., or with the nearest field executive officer thereof.

3. *Applicant's property rights.*—(*a*) State the legal description of the land upon which you wish to explore, including all land which you possess or control that may be benefited by the exploration, and excluding any land or interest in land which is not to be included in the exploration project contract White Gold, White Gold #1, White Gold #2, White Gold #3, and White Gold #4, being lode Mining Claims situated in the Lead Mine Canyon District, Nye County, Nevada.(Recorded at Tonopah,Nevada)

(*b*) State any mine name by which the property is known.

(*c*) State your interest in the land, whether owner, lessee, purchaser under contract, or otherwise Greene Bros., are the Lessee with an Option to purchase.

(*d*) If you are not the owner, submit with this application a copy of the lease, contract, or other document under which you control the property.

(*e*) If you own the land, describe any liens or encumbrances on it none.

(*f*) If the land consists of unpatented claims, add to the description above, the book and page numbers for each recorded location notice.

4. *Physical description.*—(*a*) Describe in detail any mining or exploration operations which have been or now are being conducted upon the land, including existing mine workings and production facilities. State your interest, if any, in such operations. Also describe accessibility of mine workings for examination purposes.

(*b*) State past and current production, and ore reserves, if any, giving quantities and grades.

(*c*) Describe the geologic features of the property, including mineralization, type of deposit (vein, bedded, etc.), and your reasons for wishing to explore. Illustrate with maps or sketches. Send with your application (but not necessarily as a part of it) any geologic or engineering report, assay maps, or other technologic information you may have, indicating on each whether you require its return to you.

(*d*) State the facts with respect to the accessibility of the project: Access roads, distances to shipping, supply and residence points.

(*e*) State the availability of manpower, materials, supplies, equipment, water, and power.

5. *The exploration project.*—(*a*) State the mineral or minerals for which you wish to explore TUNGSTEN. SCHEELITE

(*b*) Describe fully the proposed work, including a map or sketch of the property showing a plan (and cross sections if needed) of any present mine workings, and the location of the proposed exploration work as related to such features as contacts, veins, ore-bearing beds, etc.

(*c*) The work will start within 10 days and be completed within 6 months from the date of an exploration project contract.

(*d*) State the operating experience and background of the applicant with relation to the ability to carry out such exploration project, and also that of the person or persons who will supervise the operations.

6. *Estimate of costs.*—Furnish a detailed estimate of the costs of the proposed work (you will have to use a separate sheet), under the following headings. Add the totals under all headings to give the estimated total cost of the project:

(*a*) *Independent contracts.*—(Note.—If the applicant does not intend to let any of the work to contractors, write "none" after this item. To the extent that the work is to be contracted, do not repeat the cost of the contract-work in subsequent items.) State the cost of any proposed independent contracts for the performance of all or any part of the work, expressed in terms of units of work (such as per foot of drilling, per foot of drifting, per hour of bulldozer operations, per cubic yard of material moved, etc.).

(*b*) *Labor, supervision, consultants.*—Include an itemized schedule of numbers, classes and rates of wages, salaries or fees for necessary labor, supervision and engineering and geological consultants.

(*c*) *Operating materials and supplies.*—Furnish an itemized list, including items of equipment costing less than $50 each, and power, water and fuel.

(*d*) *Operating equipment.*—Furnish an itemized list of any operating equipment to be rented, purchased, or which is owned and will be furnished by the Operator, with the estimated rental, purchase price, or suggested use-allowance based on present value, as the case may be.

(*e*) *Rehabilitation and repairs.*—Furnish a detailed list showing the cost of any necessary initial rehabilitation or repairs of existing buildings, installations, fixtures, and movable operating equipment, now owned by the Operator and which will be devoted to the exploration project.

(*f*) *New buildings, improvements, installations.*—Furnish a detailed list showing the cost of any necessary buildings, fixed improvements, or installations to be purchased, installed or constructed for the benefit of the exploration project.

(*g*) *Miscellaneous.*—Furnish a detailed list showing the cost of repairs to and maintenance of operating equipment (not including initial rehabilitation or repairs of the Operator's equipment), analytical work, accounting, workmen's compensation and employers' liability insurance, and payroll taxes.

(*h*) *Contingencies.*—Give an estimate of any necessary allowances for contingencies not included in the costs stated above.

NOTE.—No items of general overhead, corporate management, interest, taxes (other than payroll and sales taxes), or any other indirect costs, or work performed or costs incurred before the date of the contract, should be included in the estimate of costs.

7. (*a*) Are you prepared to furnish your share of the cost of the proposed project in accordance with the regulations on Government participation (Sec. 7, DMEA No. 1)?

(*b*) How do you propose to furnish your share of the costs?

☐ Money ☒ Use of equipment owned by you ☐ Other

Explain in detail on acompanying paper.

CERTIFICATION

The undersigned, whether as an individual, corporate officer, partner, or otherwise, both in his own behalf and acting for the applicant, certifies that the information set forth in this form and accompanying papers is correct and complete, to the best of his knowledge and belief.

Dated November 19 [illegible], 1955

Greene Bros., a co-Partnership,
(Applicant)

By Ralph H. Greene Partner
Robert Greene

Title 18, U. S. Code (Crimes), Section 1001, makes it a criminal offense to make a willfully false statement or representation to any department or agency of the United States as to any matter within its jurisdiction.

U. S. GOVERNMENT PRINTING OFFICE 16—66551-1

Phone YOrkshire 7-6333
Whitecliff 8-3467

Greene Bros.
DEVELOPERS and BUILDERS
11261 Magdalena Avenue Los Altos, California

RECEIVED
NOV 23 1956
D.M.E.A.

REFERRED DATE
11/21/56
ANSWERED

Nov. 19th, 1956

Defense Minerals Exploration
Administration,
1605 Evans Ave., Reno, Nevada.

Attention Mr. S. Ricker.

Dear Sir:

We herewith hand you our application for a D.M.E.A loan to cover the costs of exploration for Scheelite om claims located 33 miles N.E of Tonopah, Nevada; also enclosed is a supplement to our application which has been prepared by Mr. Miles J. Mitchell, Mining Geologist who has inspected and evaluated the deposit.

Our Partnership consists of Ralph H. Greene, and Robert T. Greene, and is recorded in Santa Clara County, California.

Mr. Robert Greene has recently leased and operated a Chrome Mine in Tehama County, California.

We have been actively engaged in the Construction and Land Development business for the past 18 years.

Our Financial and Character references are as follows:

#1 Crocker Anglo Natl. Bank, Market & Montgomery Sts., San Francisco, California.

#2. Bank of America, San Bruno, California Branch, or the No. 1 Montgomery St., office in San Francisco, California.

We would be pleased to furnish a financial statement if required.

Hoping that your office finds it possible to act on our application favorably, we remain,

Very truly yours,
Greene Bros.,
Ralph H Greene
By:Ralph H. Greene,

DEPARTMENT OF INTERIOR
BUREAU OF MINES
REGION II
RECEIVED

1966 NOV 20 AM 8:44

RENO, NEVADA

Phone YOrkshire 7-6333
Whitecliff
8-3467

Greene Bros.

DEVELOPERS and BUILDERS

11261 Magdalena Avenue Los Altos, California

RECEIVED
NOV 23 1956
D.M.E.A.

Supplemental
Information. Regarding Greene Bros., application for a D.M.E.A loan.

#1. Discription. White Gold, White Gold #1, White Gold #2, White Gold #3, White Gold #4 lode Mining claims, 33 N.E of Tonopah, Nye County, Nevada, and recorded at the County Court House, Tonopah, as follows:

White Gold) White Gold #1)	Recorded in Book #111 Page 169
White Gold #2	Recorded in Book #111 Page 170
White Gold #3) White Gold #4)	Recorded in Book 111 Page 171

DMEA Application Supplement

Greene Bros 11261- Magdalena Ave.
Los Altos, California

RECEIVED NOV 23 1956 D.M.E.A.

4.(a)
At the time the applicants obtained the property, random dozzing had been done on the claims & with the excavation of six open cuts, together comprise the total exploration work to date. The applicants had no part in the above work. All claim workings are readily accessible for examination purposes.
(b) There has been no past production from the property, and ore reserves are unknown at this time.
(c) This deposit can probably be classified as a contact metamorphic type, with the principle ore mineral scheelite, occurring within a rather extensive brecciated tactite zone. This metamorphic rock is composed of garnet, epidote, calcite, quartz, and limonite, and the scheelite is distributed rather uniformily within the rock, as small crystals. The applicants feel that due to the great length of this tactite zone (about 3,000 feet is exposed), and the persistence of scheelite mineralization at both extremities, exploration work is warranted. Although surface assays donot indicate a high grade ore-body, the probability of delineating a large ore body of approximately 1 percent ore grade, appear highly feasible.
(d) The prospect lies about 34 miles NE of Tonopah. It may be reached by taking highway 6 east of town to the first junction(6 miles), thence north on #8A for 13 miles to junction, thence north on #82 for 3.7 miles, to intersection of secondary mine road. Thence east 11.3 miles to claims. 19 miles are paved highway, while the remainder of the access roads are secondary in good condition, with no steep grades. Tonopah is the nearest supply and residence point, the nearest railhead is at Mina, Nevada.
(e) Being a mining center, manpower is available in the area. The applicants forsee no problems in materials, supplies, or equipment. Power is located at Belmont to the north. Water occurrs at a depth of 100 feet in the valley near the claims(an existing well has been in use for some time). Also ample water for milling requirements, is situated about six miles to the south, and is readily accessible by vehicle.
5.(a) scheelite
(b) We propose the following work necessary to explore the tungsten bearing host rock. Efforts will be confined to the 3,000 foot plus strike of the rock. Exposures indicate a possible width of 200 feet, which is covered for the most part, by alluvium and cedar trees. The granitic contact rock which outcrops at both the south and northern extremities of the property, must be defined and exposed. Easterly trending metamorphics are evident, at the northern end of the property, and seem to underly the main N-S structure. Considerable drilling and dozing must be done here to evaluate this mineralized zone.

1. trenching with D-7 dozer, 1,000 hours over a six month period.
2. diamond drilling, 10 holes of 100 foot depths are anticipated.
3. sinking of 6 open pits to average depths of 20 feet, to explore potential probable ore.

(c) 10 days, and be complete 6 months from date of contract.
(d) see supplement sheet. The applicants plan to supervise the operation with the aid of competent geologic consultants.

DMEA Application Supplement
Greene Bros 11261- Magdalena Ave.
Los Altos, California

6.(a) Independent contracts

Diamond drilling, 1,000 feet total @ $8.00	$8,000.00
Excavation of open pits, 120 feet total @$25.00	3,000.00
(b) Geological consultants(including supervision of exploration, and all geologic work) @$100.00 for six month period	3,600.00
(c) fuel and lubricants for dozer and other vehicles used on the site(also light plant).	
diesel @$.18, 5 gal. per hr.consumption, 1,000 hrs.	900.00
oil @$.30, 100 gal.	120.00
grease @$.50 ½pound, 25 pounds	12.50
gasoline @$.40 gal. 780 total gal.	312.00
food for applicants @$3.00,per diem per man,total 2.	1080.00
(d) The following equipment is owned by applicants, and the current cost of rental of these units is given, if renting was necessary.	
D7 dozer, 12.00 per hr. rental rate including driver. (see note below relative to item 6(b).1,000 hrs.@$9.	9000.00
portable air compressor complete with hammer. rate is 30.00 dollars per week for rental.	720.00
(1/2)one and one half ton truck. rental on this unit would be $100.00 per month, on a six month contract.	600.00
also one dump truck, which would rent at $200.00 per month.	1200.00
one 3,000 watt light plant must be purchased at a cost of------	500.00
Item 6(b) to be included above (labor)	
dozer operator @$3.00 per hr. 1,000 hrs. total	3000.00
1 miner @$2.25 per hr. " " "	2250.00
(e) none	
(f)	
equipment storage building(to be constructed)	500.00
24 foot house trailer to house applicants & other personel.	1500.00
(g)	
Liability insurance @ $200.00 per 6 mo. period incl. taxes.	200.00
Analytical work	250.00
Accounting @$100.00 per mo.	600.00
Workmans Comp. @$20.00 per week	480.00
(h) contingencies Total	37824.50
10% of total	3782.45
Total project cost	$41,606.95

7(a) yes

(b) by the use of equipment which is owned by the applicants. the total value of the dozer, compressor, two trucks, over the six month exploratory period, should cover the applicants share. However if this figure does not meet with DMEA percent requirements, we are prepared to make up the difference with financial commitments.

MINING LEASE AND OPTION TO PURCHASE

This agreement of lease made and entered into this 30th day of October, 1956, between JOE CLIFFORD, SR. ~~and~~ Mrs. Joe C. Sr ~~XXXXXXX XXXXXXXXXXXXXXXXXX CLIFFORD, his wife~~, JOE CLIFFORD, JR., ROY CLIFFORD, and BOZO BOSCOVICH ~~and MARGUERITE BOSCOVICH, his wife~~ M.B. RNG hereinafter called the LESSOR, and GREENE BROS., a co-partnership, hereinafter called the LESSEE,

W I T N E S S E T H:

That the Lessor, for and in consideration of the rents, covenants, agreements, payments, and royalties hereinafter reserved and by the Lessee to be kept, paid and performed, has granted, let and demised the following described mining property situated in ~~Lead Mine Canyon District~~ White Gold, Nye County, Nevada, more particularly described as White Gold #1, White Gold #2, White Gold #3 and White Gold #4, being lode mining claims and in addition thereto the premises and appurtenances in connection therewith.

This lease shall commence on the 30th day of October, 1956 and continue thereafter as long as the mine products and minerals are being produced in paying quantities. Provided, however, that upon the execution of this lease, Lessee shall have 3 months from the date hereof for the purpose of conducting preliminary exploration, during which time, Lessee agrees to perform or cause to be performed Ten man shifts of work per month, or make equivalent expenditures in labor, materials, equipment, improvements, etc. on the premises.

Lessee agrees to pay as royalty, or rental, or as monthly payment on the purchase price on the mill, smelter or market returns computed on the following basis:

(a) If the ore, mineral, or other product is milled, treated or processed by the Lessee, his agents or assigns, a royalty of Ten Percent (10%) on the gross returns after deducting Ten Dollars ($10.00)

per ton as and for a reasonable milling charge.

(b) If the ore, mineral or other product is milled, treated or processed by some person or firm other than the Lessee, his agents or assigns, a royalty of Ten Percent (10%) of the gross returns after deducting milling charges and expense of transportation of ore from the property above described to the mill-site or location.

(c) In the event that said Lessee shall not extract from said premises sufficient income to pay to Lessor Four Hundred Dollars ($400.00) per month, it is agreed in that event that the monthly rental shall be Four Hundred Dollars ($400.00) per month.

(d) After the exploratory period provided herein, twelve (12) months thereafter and succeeding years thereafter, Lessor and Lessee shall hold an accounting, at which time the minimum royalties, as herein contemplated, shall be adjusted and settled between them.

It is understood, however, that in the event the option, more particularly set forth hereinafter, is exercised, that all of said payments shall apply on the purchase price.

To enter upon said leased premises aforementioned, and to begin working on said premises in a mine-like fashion necessary to good and economical mining with due regard to safety, preservation and development of said premises.

To post immediately and to keep posted on the property, due and proper notices relieving the Lessors from any and all liability or responsibility for work done on said premises or from injuries to persons or damage to the property occurring on said premises.

To pay promptly all wages for work done on the property and to comply with all federal, state and local laws which pertain to mining operations in the State of Nevada which includes the carrying and maintaining of Industrial Accident Insurance on all employees.

To permit the Lessors, their agents or representatives, to have access to said premises at any reasonable time for inspection of same.

To pay promptly all costs of operation and maintenance of said property, including taxes of any kind assessed thereon, and to keep the property free and clear of any and all debts and encumbrances of any kind at all times.

To do and perform any necessary annual assessment work that may be required on the property during the life of this agreement. A timely notice of the completion of said assessment work and the filing of a notice of the same shall be made by the Lessee as required by law.

In the event that Lessee shall fail to make any payments as herein provided or fail to perform the aforesaid covenants, the Lessor may after thirty (30) days notice in writing given to the Lessee to cure such violation or default and provided said default or violation has not been cured during said thirty (30) day period, declare said lease forfeited, cancelled or terminated.

At any time during the period of this lease, Lessee has the option to purchase from the Lessor the whole of those certain lode mining claims, premises and appurtenances as set forth in this lease and covered by this lease for the full purchase price of One Hundred Thousand Dollars ($100,000.00), payable to the Lessor in cash, or the equivalent thereof, in accordance with the following payment plan: Two Thousand, Five Hundred Dollars ($2,500.00) on the date of the execution of this agreement; Four Hundred Dollars ($400.00) per month upon the exercise of said option and continuing on each and every month thereafter until the purchase price has been paid in full, subject to the royalty provision herein set forth, which would possibly make rental payments larger.

It is further understood and agreed that the Lessee may at any time abandon and terminate this lease and purchase agreement in the event the option has been exercised, and cease working and operating the property covered hereby, by giving One months notice in writing to the Lessor of their intention so to do, and during the said period of One months after the giving of such notice, the Lessee shall keep the mine workings in said property free from water, and on the turning over of the possession of the property by Lessee to Lessor, all obligations and liabilities on the part of the

Lessee of any kind or character hereunder will cease and terminate and this lease shall be at an end, and, in the event said option to purchase is exercised, all obligations of Lessee under the purchase agreement shall cease and all monies paid shall be forfeited to Lessor.

It is further understood and agreed that in the event the Lessee be by act of God, fire, flood, water, strike, lockouts, or other causes beyond its control, prevented from fulfilling any condition or term of this lease, such failure shall not be considered a breach of the terms hereof, but the Lessee agrees, in any such case, to use all reasonable diligence to remove such preventing cause.

It is further understood and agreed that on the expiration of this lease or purchase agreement in the event the option is exercised, either by lapse of time, abandonment or forfeiture, the Lessee will return the peaceful possession of the premises to Lessor and all improvements made thereto shall be the property of Lessor, except that Lessee may remove machinery, equipment, other personal property and demountable buildings and mills installed by them as well as all tools from the premises without any liability to Lessor therefor; provided, however, that unless the same are removed within sixty (60) days after the termination date herein contemplated, they shall become and remain the property of Lessor.

This lease shall be binding on and inure to the benefit of the respective parties hereto, their successors and assigns.

IN WITNESS WHEREOF, we have hereunto set our hands on the date first hereinabove mentioned.

Boyo Boscovich
BOYO BOSCOVICH

XXXXXXXXXXXXXXXXXXXXXXXXXXXX
~~WOLVERINE BOSCOVICH~~ XXXXXXXXXX
LESSORS

GREENE BROS., a copartnership

By [illegible]

By [illegible]
LESSEE

Joe Clifford Sr
JOE CLIFFORD, SR.

XXXXXXXXXXXXXXXXXXXXXXXXXX
XXXXXXXXXXXXXX~~CLIFFORD, his~~ wife

Joe Clifford Jr
JOE CLIFFORD, JR.

Roy Clifford
ROY CLIFFORD

LESSORS

The following clause shall become binding to the parties whose signature appear below and shall become a part of this Lease and Option Agreement:

It is hereby agreed and understood that should any Agent's Commision be claimed in connection with this Lease and Option Agreement, same shall be paid by the Lessee, provided however, that said Agent's Commission to be paid by the Lessee shall not exceed Ten (10%) Percent of the purchase price of this property as set forth in this Lease and Option Agreement.

RECEIVED NOV 23 1956 M.E.A.

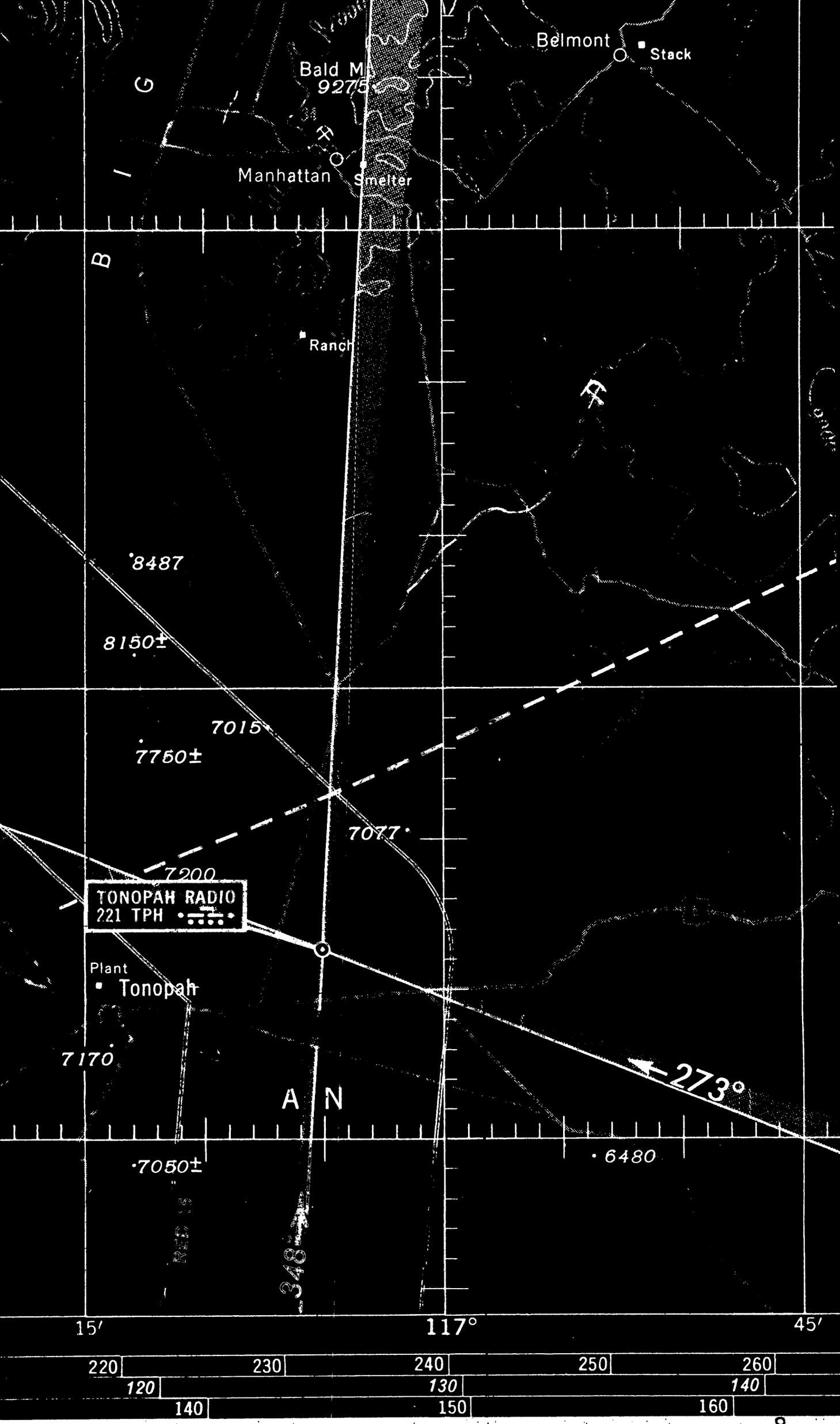
Belmont
Stack
Bald Mt
9275
Manhattan
Smelter
Ranch
8487
8150±
7015
7750±
7077
7200
TONOPAH RADIO
221 TPH
Plant
Tonopah
7170
273°
A N
7050±
6480
348°
15′
117°
45′
220
230
240
250
260
120
130
140
140
150
160


N
8300
8250
8200
8150
8100
8050
8000
8050
ROAD
INFERRED CONTACT OF SCHEELITE BEARING TACTITE ROCK.
BLEACHED TACTITE OUTCROPS.
METAMORPHIC AND TACTITE BEDS.
(NOT TO SCALE)

U. S. Government Messenger Envelope

Standard Form No. 65 (Rev. 1/46)

1. Use blocks consecutively, one at a
2. Void previous block.
3. Write clearly.

NAME OR TITLE OF PERSON, DEPARTMENT, ADDRESS, AND ROOM		NAME OR TITLE OF PERSON, DEPARTMENT, ADDRESS, AND ROOM	
~~Mr. W. Burbank~~	RUN		RUN
~~Room 4218~~	STOP		STOP
~~G. W. Beky~~ 29-A			
~~Integrity Unit~~	RUN		RUN
~~5012~~ - Interior	STOP		STOP
[illegible]	RUN		RUN
[illegible]	STOP		STOP
	RUN		RUN
	STOP		STOP
	RUN		RUN
	STOP		STOP
	RUN		RUN
	STOP		STOP
	RUN		RUN
	STOP		STOP
	RUN		RUN
	STOP		STOP
	RUN		RUN
	STOP		STOP
	RUN		RUN
	STOP		STOP

Send surplus envelopes to supply room for reissue.

Use other side

16-

Use RUN and STOP only when messenger service between Government buildings in Washington is required. Your mail room has RUN and STOP information.