Docket Copy

OME-6228 Henry Clay Mines, Inc.

Maps accompanying Supplemental Application and transmittal letter of Applicant dated May 23, 1962

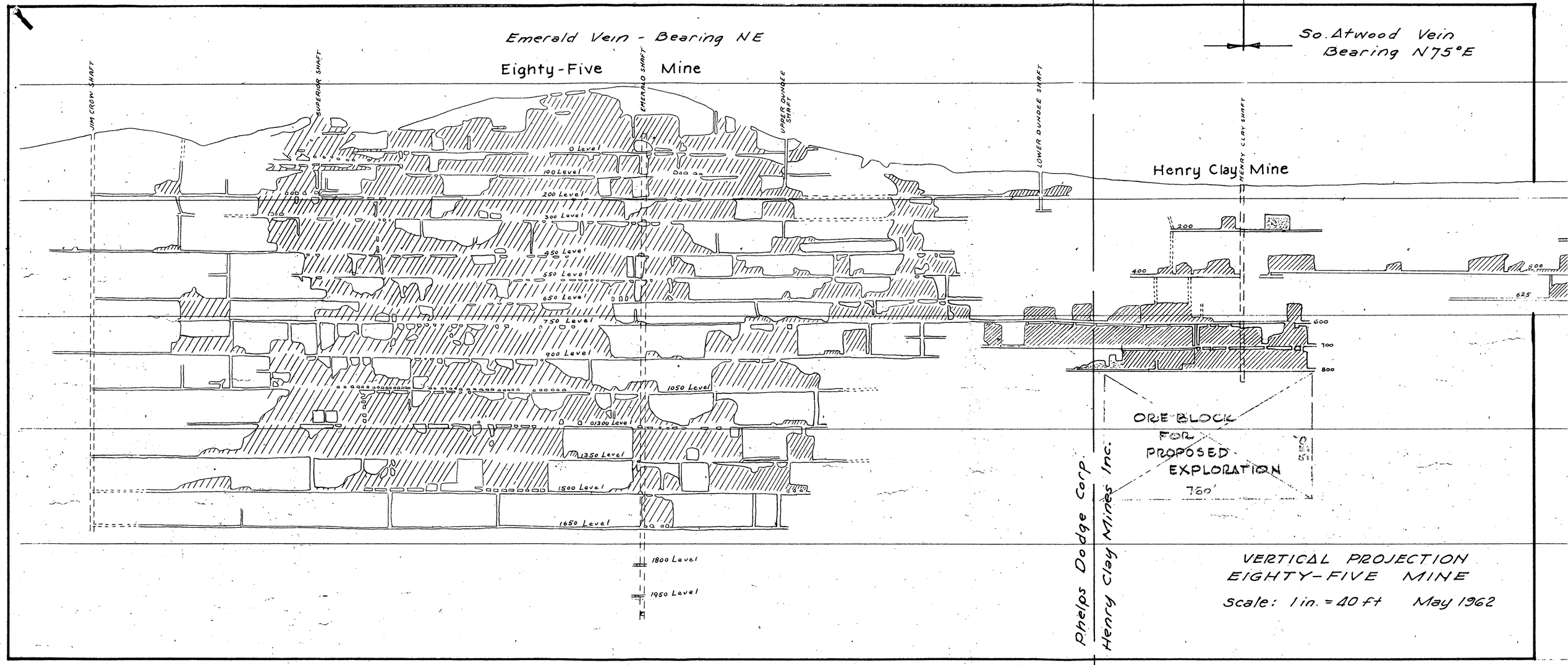
Emerald Vein - Bearing NE
Eighty-Five Mine
So. Atwood Vein
Bearing N75°E
JIM CROW SHAFT
SUPERIOR SHAFT
EMERALD SHAFT
UPPER DUNDEE SHAFT
LOWER DUNDEE SHAFT
HENRY CLAY SHAFT
Henry Clay Mine
0 Level
100 Level
200 Level
300 Level
450 Level
550 Level
650 Level
750 Level
900 Level
1050 Level
1200 Level
1350 Level
1500 Level
1650 Level
1800 Level
1950 Level
200
400
500
625
600
700
800
ORE BLOCK
FOR
PROPOSED
EXPLORATION
760'
Phelps Dodge Corp.
Henry Clay Mines Inc.
VERTICAL PROJECTION
EIGHTY-FIVE MINE
Scale: 1 in. = 40 ft May 1962

EXHIBIT "D"

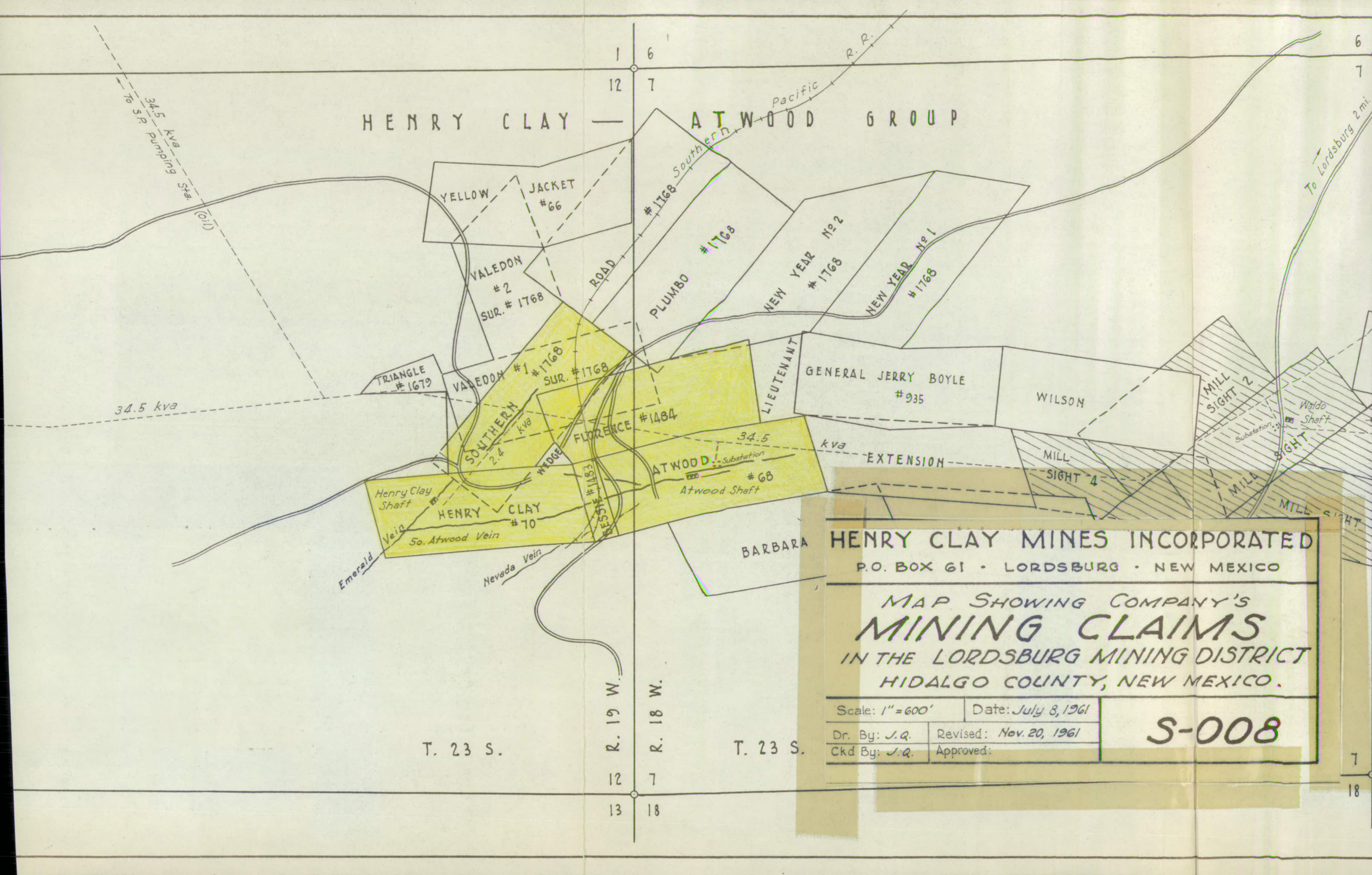
HENRY CLAY — ATWOOD GROUP
34.5 kva To S.P. Pumping Sta. (Oil)
34.5 kva
Southern Pacific R.R.
To Lordsburg 2 mi.
YELLOW JACKET #66
VALEDON #2 SUR. #1768
ROAD #1768
PLUMBO #1768
NEW YEAR No 2 #1768
NEW YEAR No 1 #1768
TRIANGLE #1679
VALEDON #1 #1768 SUR. #1768
SOUTHERN 2.4 kva
WEDGE
FLORENCE #1484
LIEUTENANT
GENERAL JERRY BOYLE #935
WILSON
ATWOOD #68
Substation
Atwood Shaft
34.5 kva EXTENSION
MILL SIGHT 4
MILL SIGHT 2
MILL SIGHT
Waldo Shaft
Substation
Henry Clay Shaft
HENRY CLAY #70
So. Atwood Vein
Emerald Vein
Nevada Vein
BARBARA
R. 19 W.
R. 18 W.
T. 23 S.
T. 23 S.
1 6
12 7
13 18
6
7
18
HENRY CLAY MINES INCORPORATED
P.O. BOX 61 · LORDSBURG · NEW MEXICO
MAP SHOWING COMPANY'S
MINING CLAIMS
IN THE LORDSBURG MINING DISTRICT
HIDALGO COUNTY, NEW MEXICO.
Scale: 1" = 600'
Date: July 8, 1961
Dr. By: J.Q.
Revised: Nov. 20, 1961
Ckd By: J.Q.
Approved:
S-008

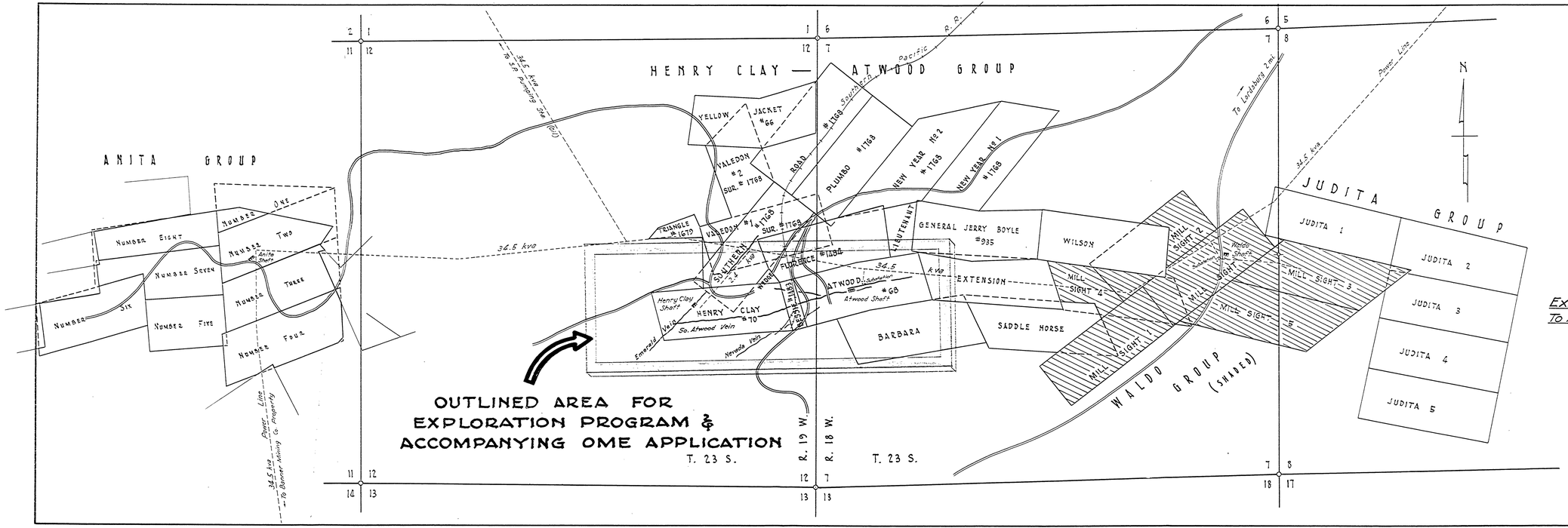

NOTES:-

1. Patented claims show Mineral Survey No.s.
2. Ownership - by Henry Clay Mines Incorporated: All claims shown not shaded:-
   14 Patented
   18 Unpatented
3. Leased Claims - Waldo Group, consisting of 6 Unpatented Mining Claims (shaded); leased with option to purchase.

Compiled for:
EXPLORATION PROGRAM & OME APPLICATION
To Accompany Report Dated: _____

HENRY CLAY MINES INCORPORATED
P.O. BOX 61 · LORDSBURG · NEW MEXICO

MAP SHOWING COMPANY'S
MINING CLAIMS
IN THE LORDSBURG MINING DISTRICT
HIDALGO COUNTY, NEW MEXICO.

Scale: 1"=600'	Date: July 8, 1961	S-008
Dr. By: J.Q.	Revised: Nov. 20, 1961	
Ckd By: J.Q.	Approved:	

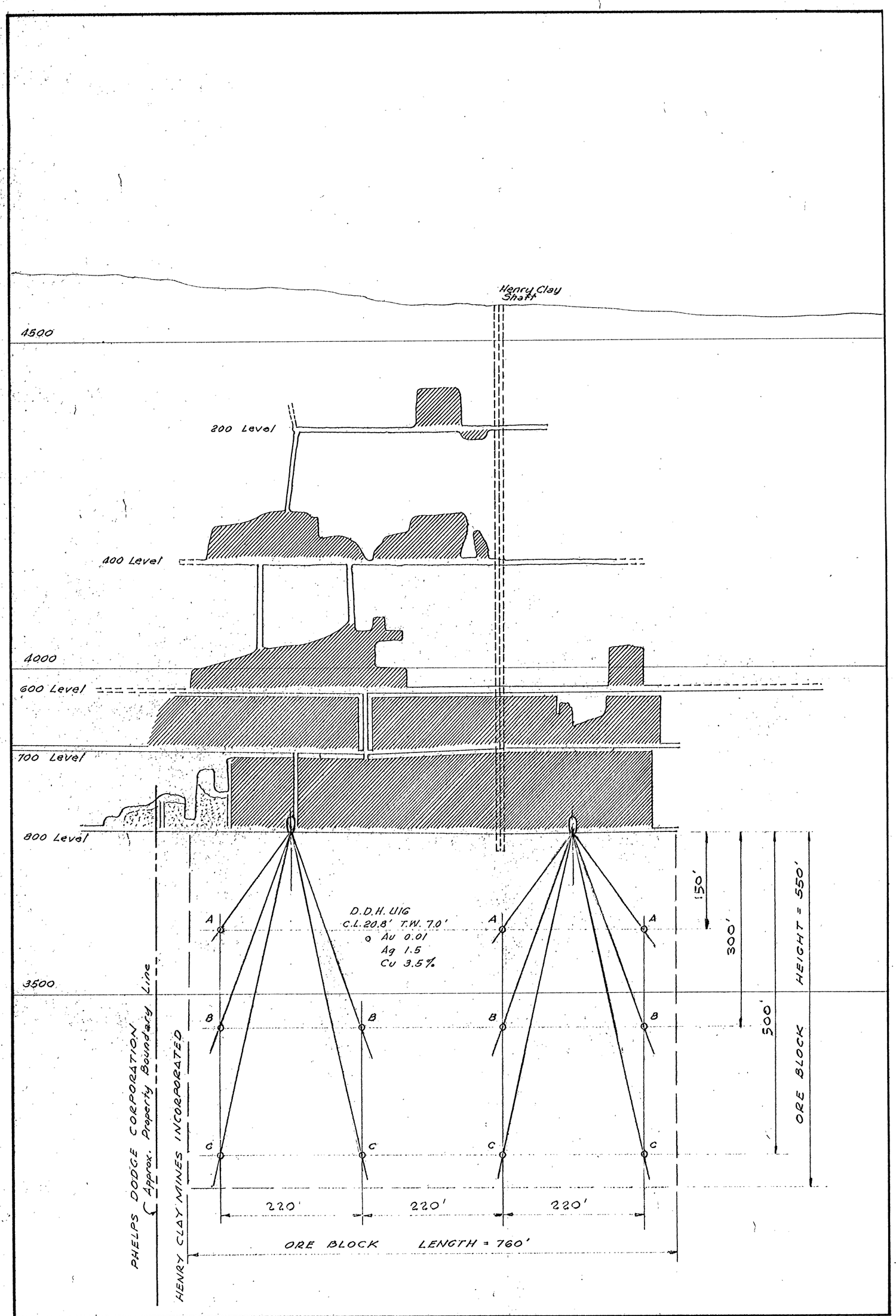

LONGITUDINAL PROJECTION
OF
EMERALD VEIN — HENRY CLAY MINE
SHOWING
PROPOSED DIAMOND DRILL HOLES

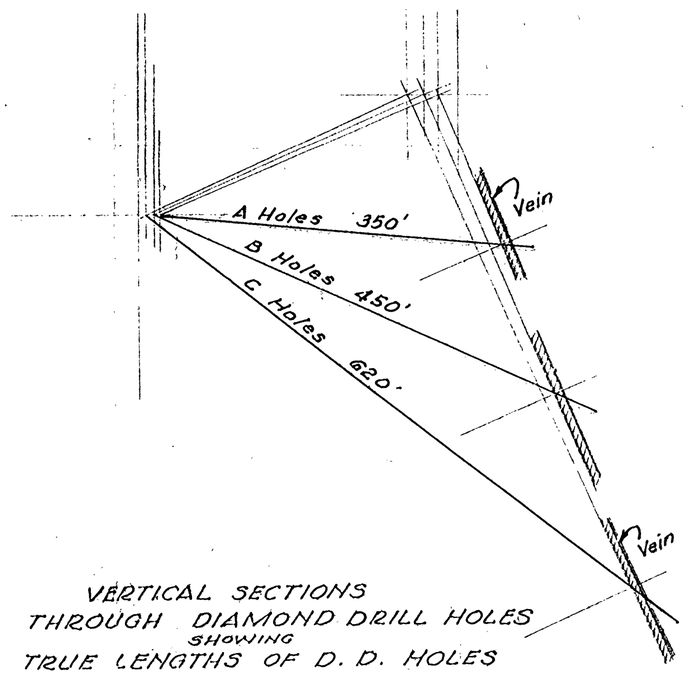

VERTICAL SECTIONS
THROUGH DIAMOND DRILL HOLES
SHOWING
TRUE LENGTHS OF D. D. HOLES

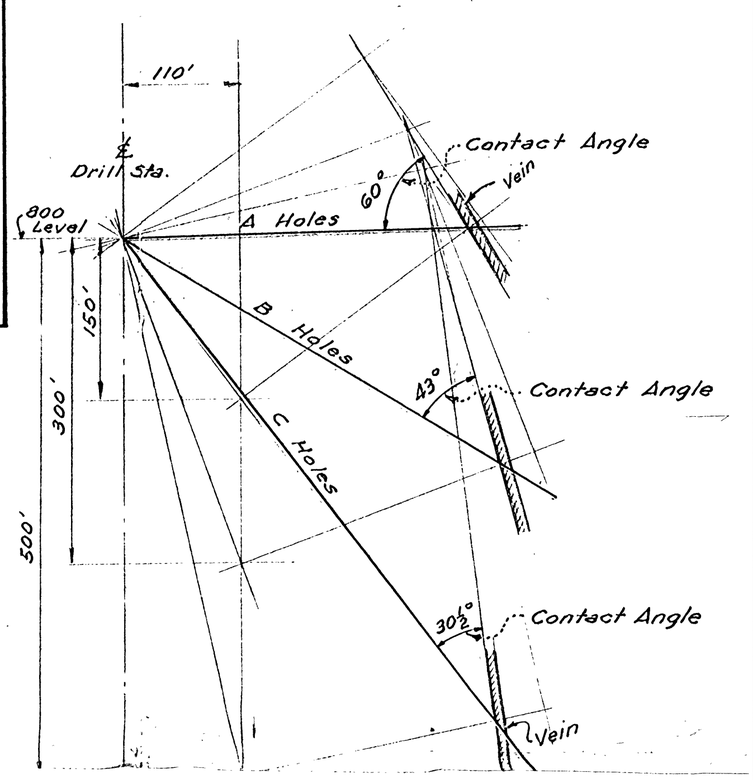



LONGITUDINAL PROJECTION
HENRY CLAY MINES INCORPORATED PROPERTY
Scale: 1" = 100'
South Atwood Vein — Shown with Solid Line
Emerald Vein ——— Shown with Broken Line

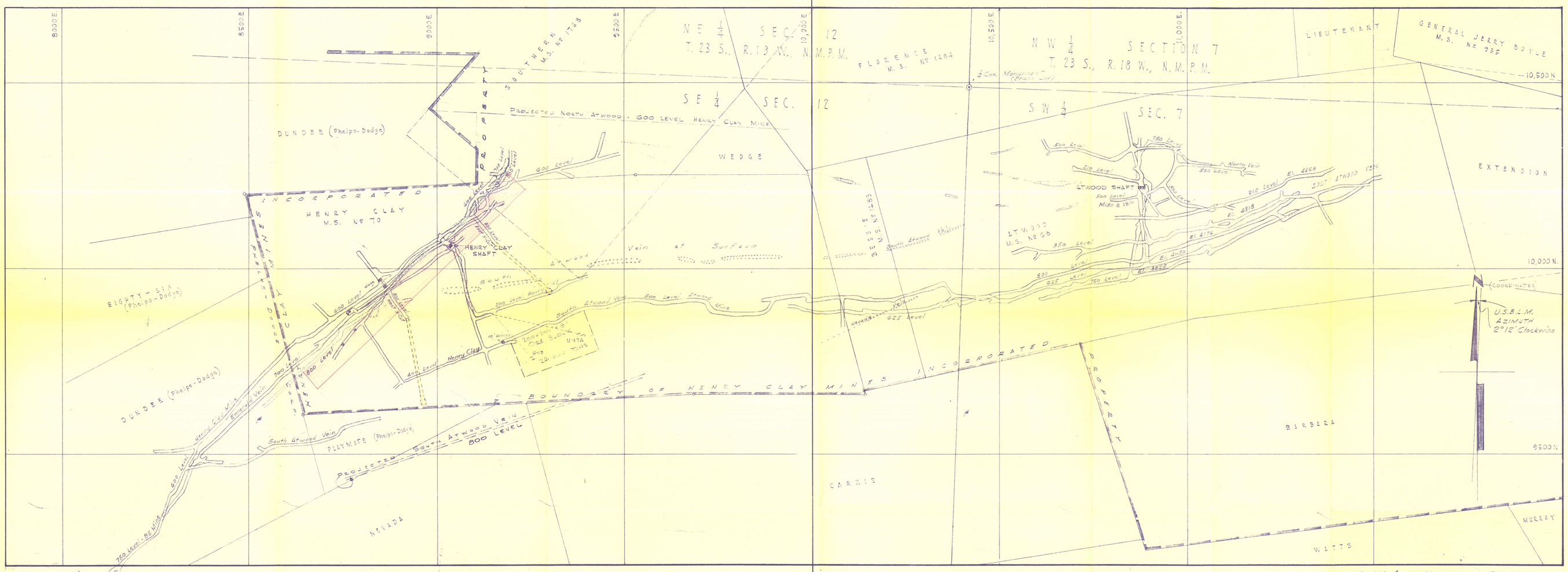

PLAN - HENRY CLAY MINE
Scale: 1" = 100'

PLAN - ATWOOD MINE
Scale: 1" = 100'

Emerald Shaft
85' Mine
1900' ±

PLAN & LONGITUDINAL PROJECTION
OF PROPERTY OF
HENRY CLAY MINES INCORPORATED
SHOWING
ATWOOD MINE & HENRY CLAY MINE
WITH
SOUTH ATWOOD VEIN ORE BLOCK
PROPOSED EXPLORATION { EMERALD VEIN ORE BLOCK
800 LEVEL D.D. CROSSCUTS

EXHIBIT "C"

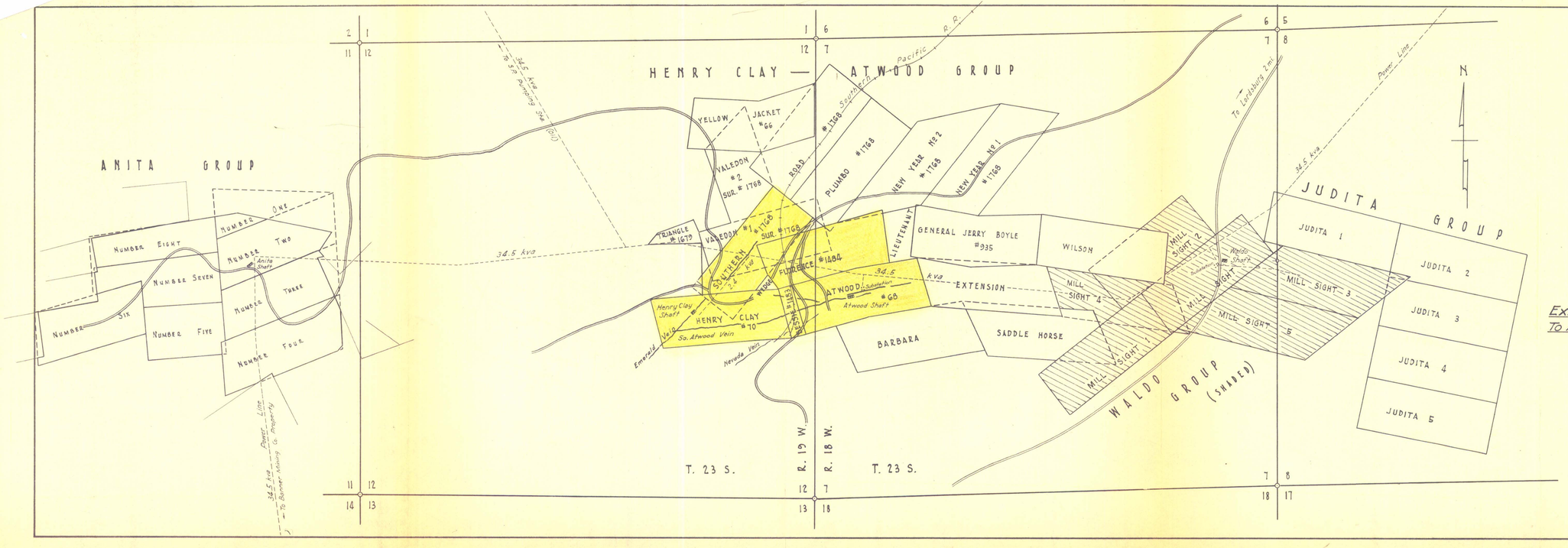

NOTES:-

1. Patented claims show Mineral Survey No.s.
2. Ownership - by Henry Clay Mines Incorporated:
   All claims shown not shaded:-
   14 Patented
   18 Unpatented
3. Leased Claims - Waldo Group, consisting of 6 Unpatented Mining Claims (shaded); leased with option to purchase.

Compiled for:
EXPLORATION PROGRAM & OME APPLICATION
To Accompany Report Dated: _____

Figure 1

~~EXHIBIT "A"~~

HENRY CLAY MINES INCORPORATED
P.O. BOX 61 · LORDSBURG · NEW MEXICO

MAP SHOWING COMPANY'S
MINING CLAIMS
IN THE LORDSBURG MINING DISTRICT
HIDALGO COUNTY, NEW MEXICO.

Scale: 1" = 600'	Date: July 8, 1961	S-008
Dr. By: J.Q.	Revised: Nov. 20, 1961	
Ckd By: J.Q.	Approved:	

PLAN OF
800 LEVEL – HENRY CLAY MINE
SHOWING
PROPOSED D.D. CROSSCUTS & D.D. HOLES

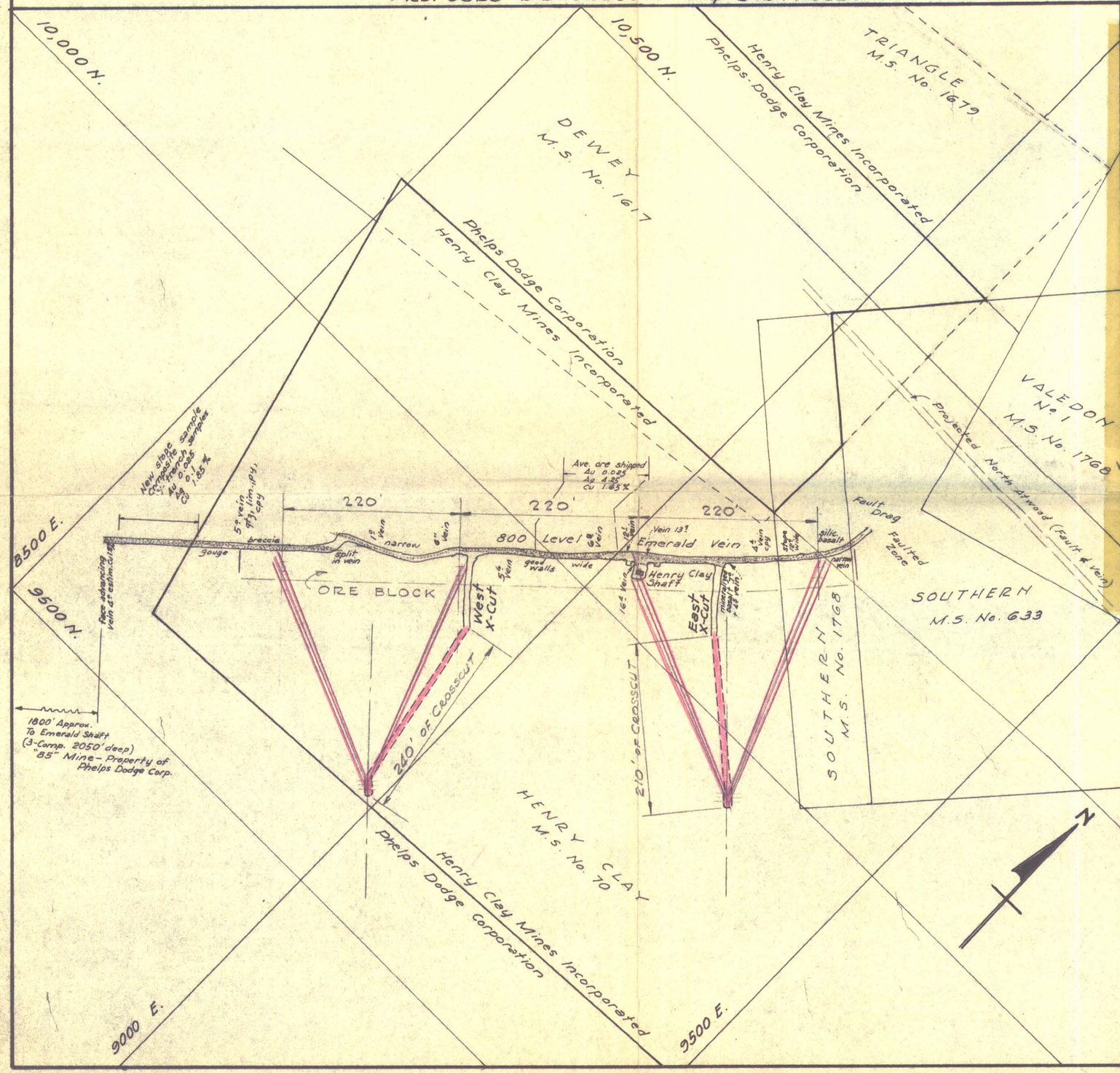

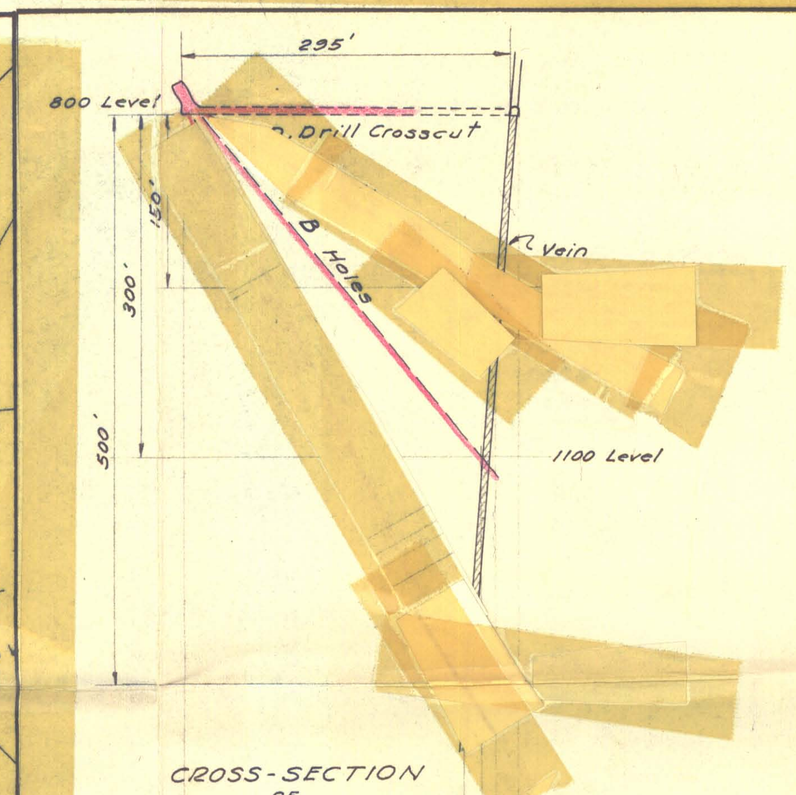

CROSS-SECTION
OF
EMERALD VEIN SHOWING
D. DRILL CROSSCUT & D.D. HOLES

AMENDED PROPOSAL

PROPOSED EXPLORATION
FOR
HENRY CLAY MINE
HIDALGO COUNTY —— NEW MEXICO

Scale:– 1 in. = 100 ft. May 1962

PROPOSED EXPLORATION SHOWN THUS:

HENRY CLAY MINES INCORPORATED
P.O. BOX 61, LORDSBURG, NEW MEXICO

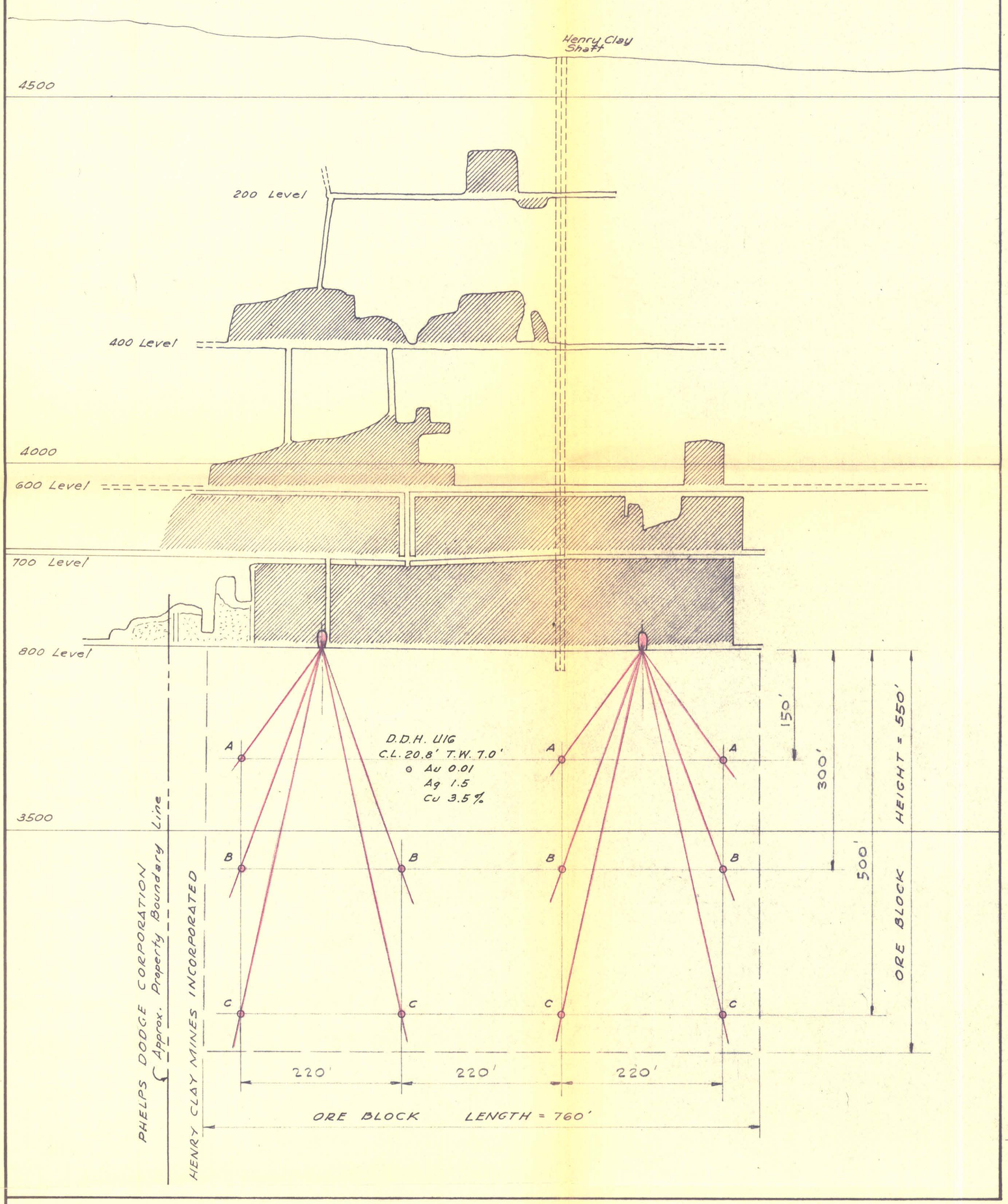

LONGITUDINAL PROJECTION
OF
EMERALD VEIN — HENRY CLAY MINE
SHOWING
PROPOSED DIAMOND DRILL HOLES

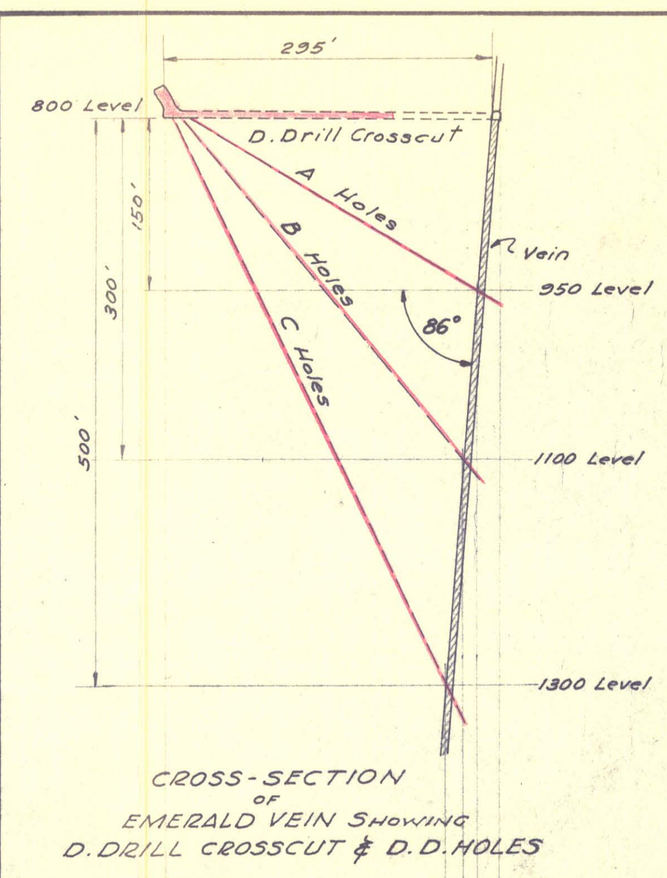

CROSS-SECTION
OF
EMERALD VEIN SHOWING
D. DRILL CROSSCUT & D.D. HOLES

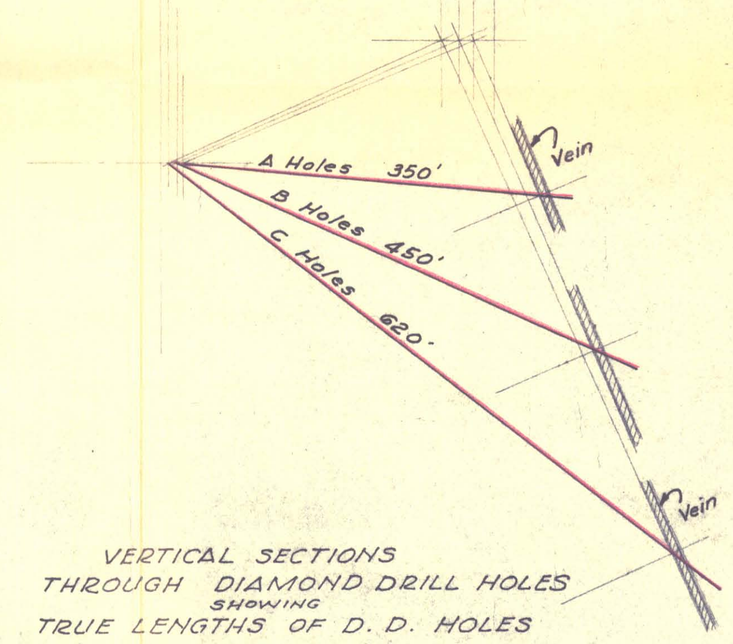

VERTICAL SECTIONS
THROUGH DIAMOND DRILL HOLES
SHOWING
TRUE LENGTHS OF D. D. HOLES

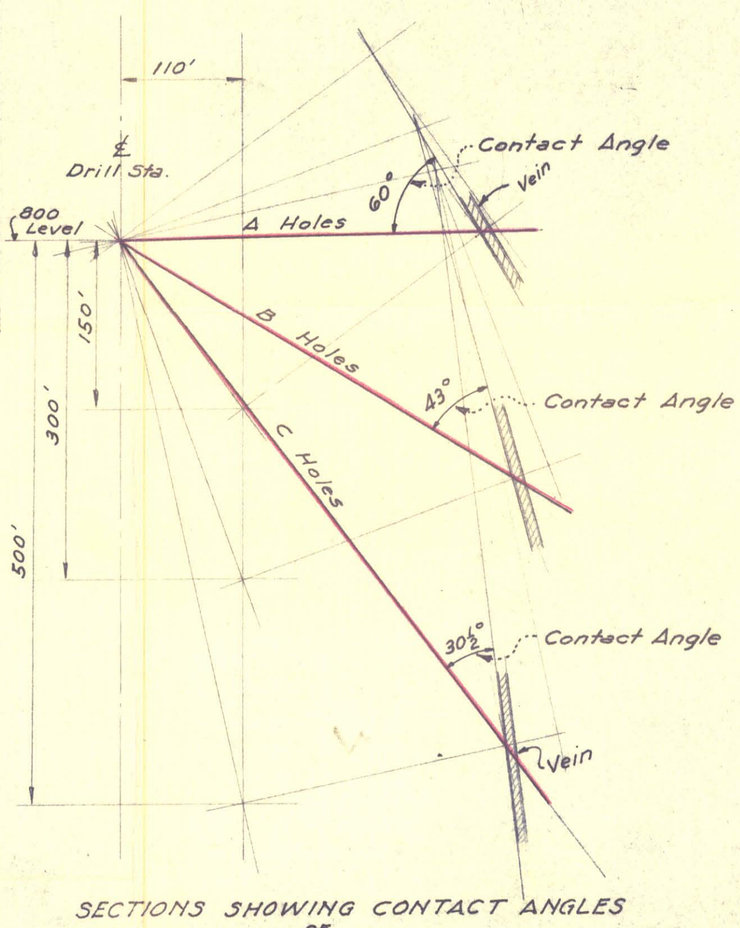

SECTIONS SHOWING CONTACT ANGLES
OF
DIAMOND DRILL HOLES & VEIN

PLAN OF
800 LEVEL — HENRY CLAY MINE
SHOWING
PROPOSED D.D. CROSSCUTS & D.D. HOLES

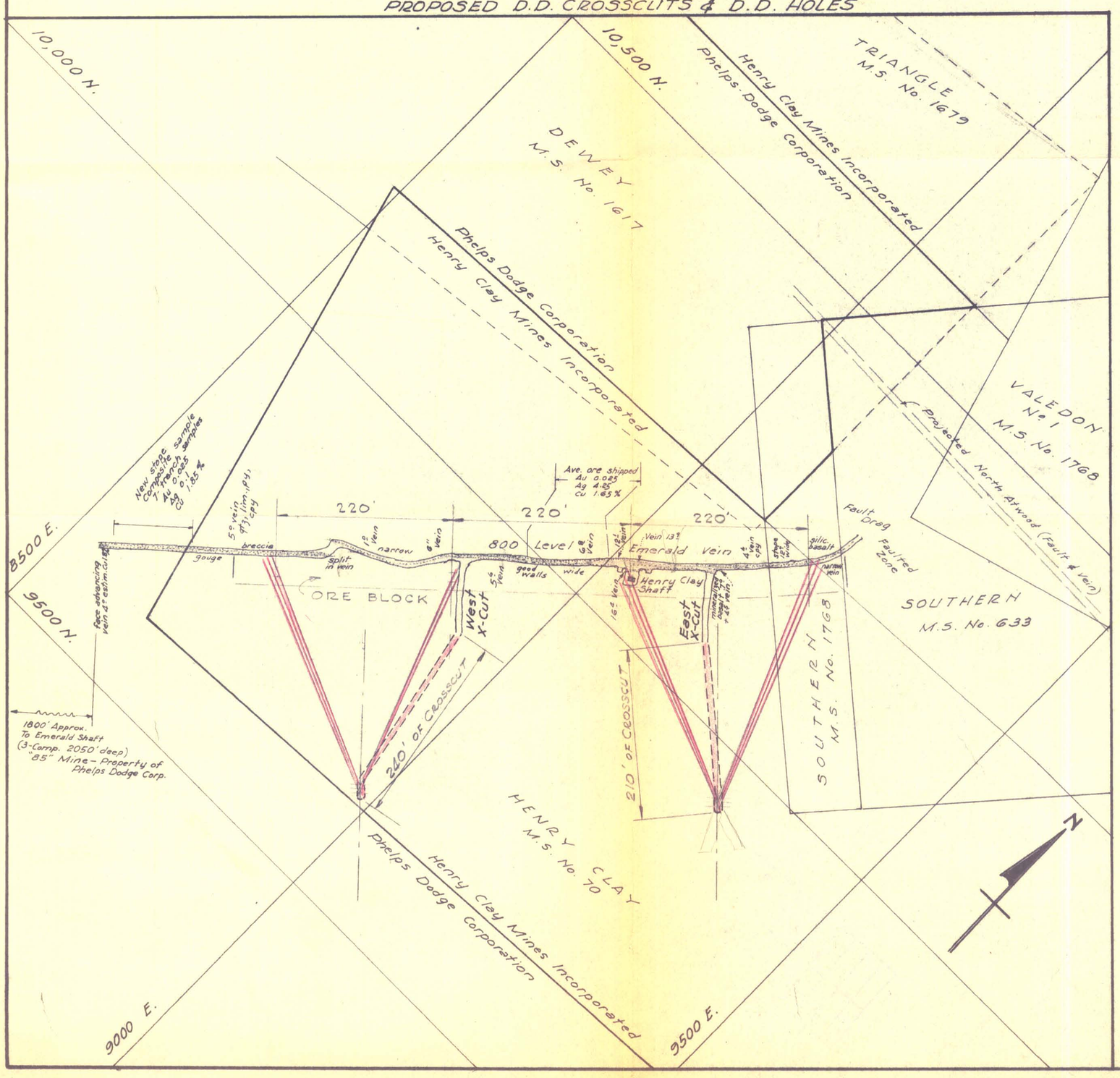

SUMMARY — PROPOSED EXPLORATION

D. Drill Holes

No.	Type	Footage	Total Footage
3	A	350'	1050'
4	B	450'	1800'
4	C	620'	2480'
	Total Footage		5330'

D. D. Crosscuts

X-Cut	Footage
West	240'
East	210'
Total Footage	450'

Figure 2

AMENDED PROPOSAL

PROPOSED EXPLORATION FOR HENRY CLAY MINE

HIDALGO COUNTY —— NEW MEXICO

Scale:— 1 in. = 100 ft. May 1962

PROPOSED EXPLORATION SHOWN THUS:

HENRY CLAY MINES INCORPORATED
P.O. BOX 61, LORDSBURG, NEW MEXICO

EXHIBIT "E"

EAST-WEST PROJECTION (Looking North)
Of The
HENRY CLAY MINE
Showing
PROPOSED EXPLORATION
OF THE EMERALD VEIN
From 800 Level to 1425 Level
Scale: 1"=100' Nov. 20, 1961 J.Q.

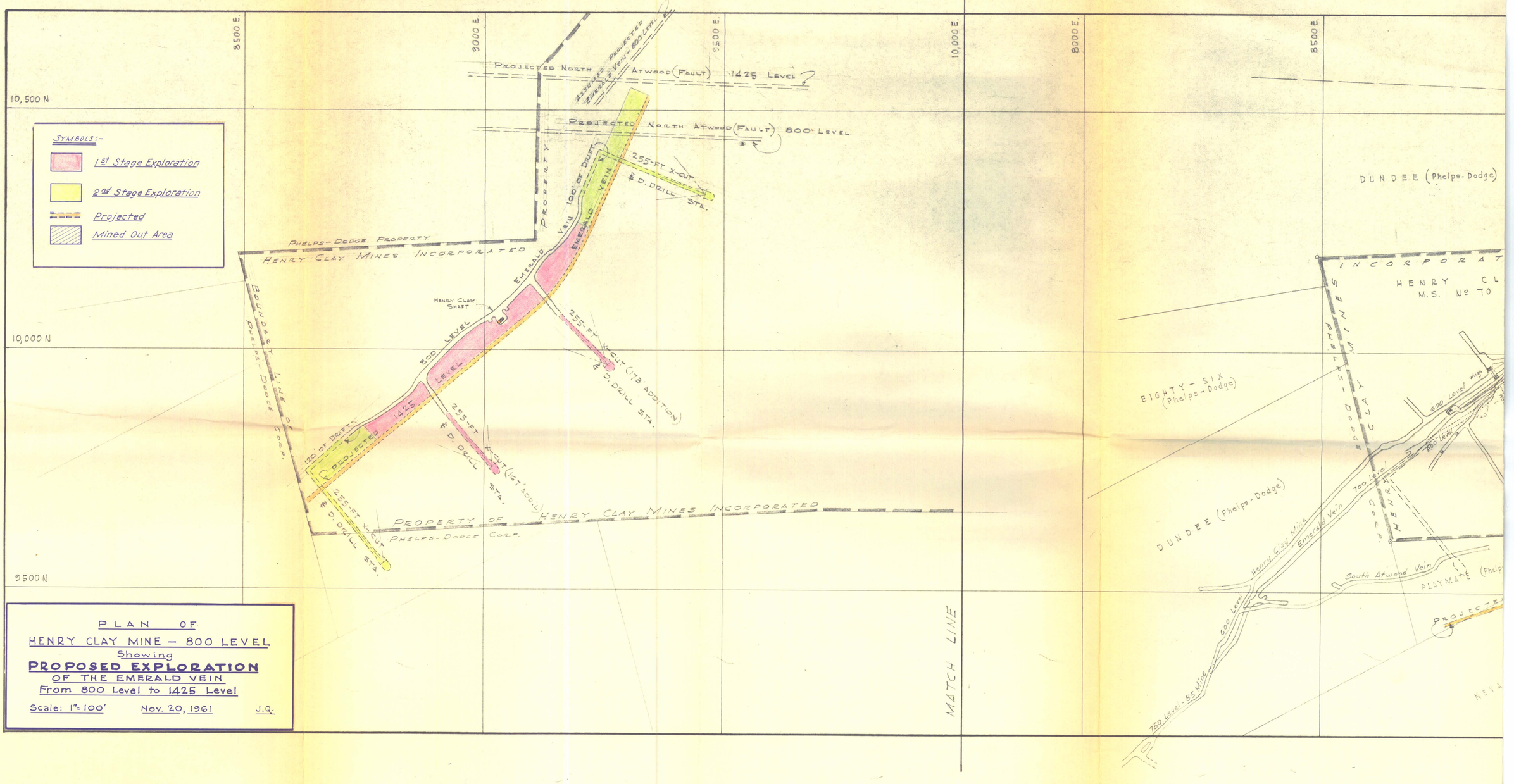

PLAN OF
HENRY CLAY MINE — 800 LEVEL
Showing
PROPOSED EXPLORATION
OF THE EMERALD VEIN
From 800 Level to 1425 Level
Scale: 1"=100' Nov. 20, 1961 J.Q.

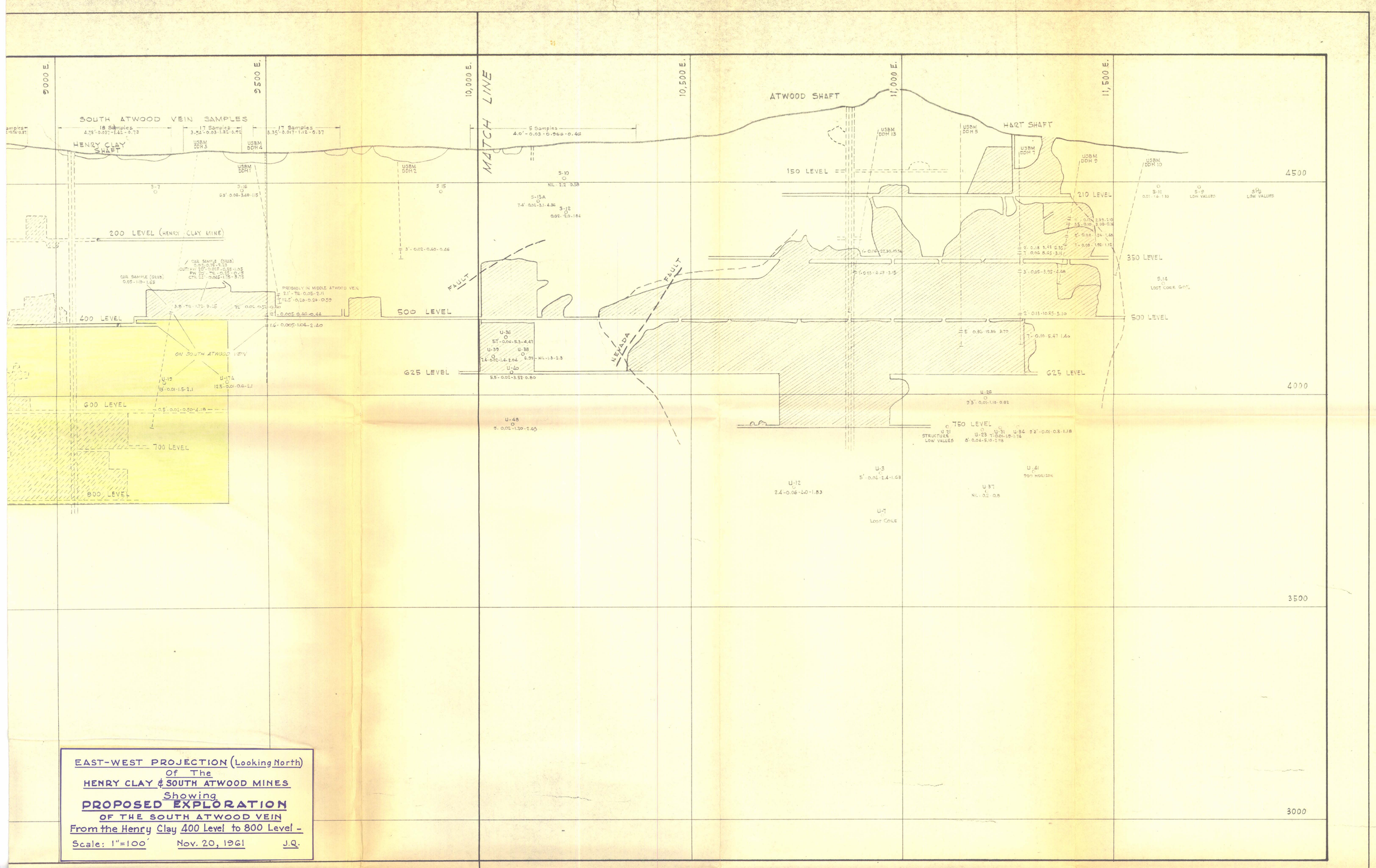

EAST-WEST PROJECTION (Looking North)
Of The
HENRY CLAY & SOUTH ATWOOD MINES
Showing
PROPOSED EXPLORATION
OF THE SOUTH ATWOOD VEIN
From the Henry Clay 400 Level to 800 Level -
Scale: 1"=100' Nov. 20, 1961 J.Q.

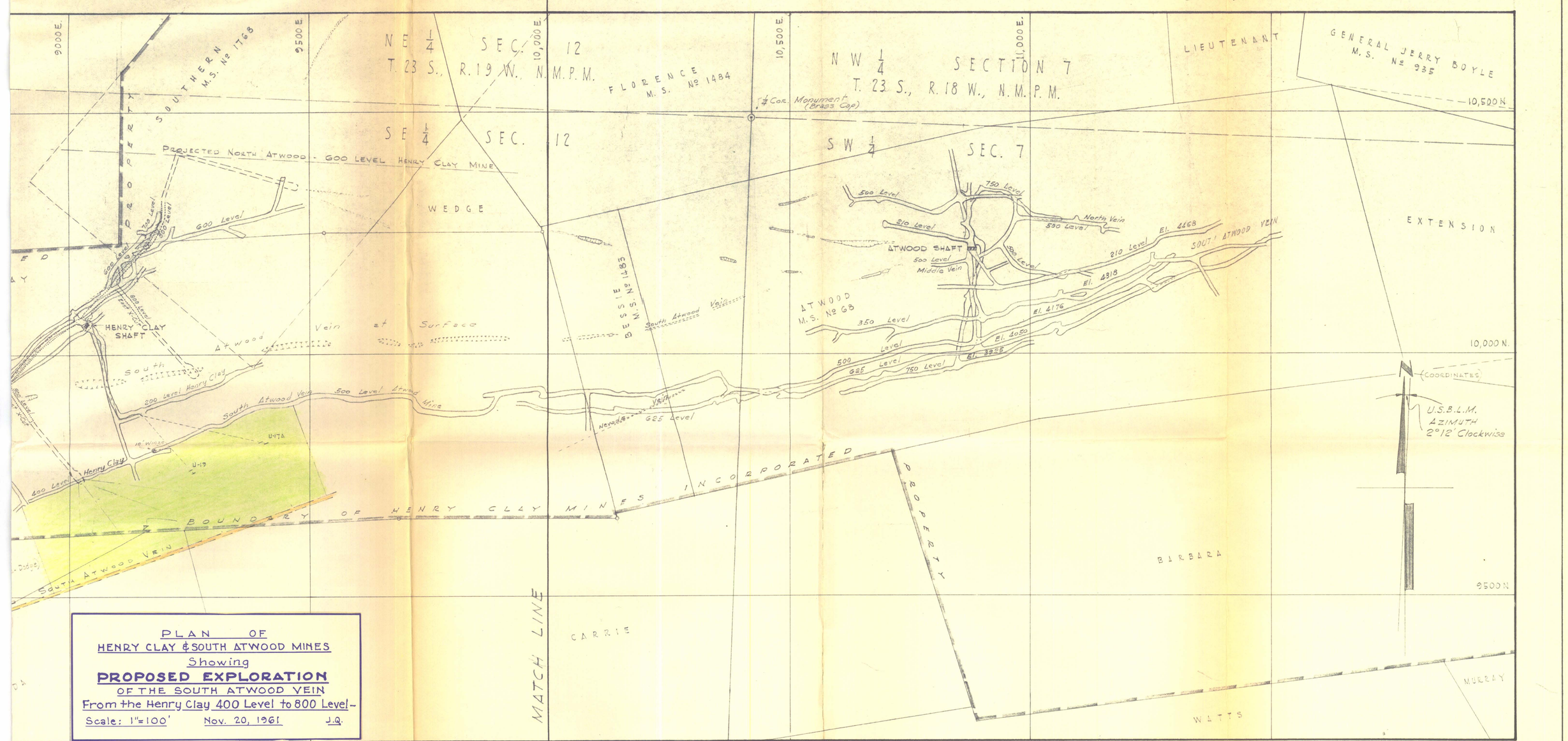

PLAN OF
HENRY CLAY & SOUTH ATWOOD MINES
Showing
PROPOSED EXPLORATION
OF THE SOUTH ATWOOD VEIN
From the Henry Clay 400 Level to 800 Level -
Scale: 1"=100' Nov. 20, 1961 J.Q.