DMA Form 1

DEFENSE MINERALS ADMINISTRATION
Control Slip

CONTROLLED DOCUMENT

DMEA~~DMA~~ Docket No. 2252

DO NOT DETACH THIS SLIP

Action on this document is recorded and controlled in Reports and Records Branch. Any movement of this document between divisions or offices of DMA or movement outside DMA must be reported to the Reports and Records Branch. Actions taken that affect status of the case must also be reported.

This document has been recorded as
EXPLORATION PROJECT

Any action taken to change the type of request for assistance must be promptly reported to the Reports and Records Branch. Use DMA Form 2 for submitting these reports.

Routing Slip

To:	NON-METALLIC BRANCH	Date	11-26-51
To:	Hook	Date	12/3/51
To:	Gutul	Date	12/28/51
To:	Cook	Date	12/28/51
To:	Redman	Date	1/4/52
To:		Date	
To:		Date	
To:		Date	
To:		Date	
To:		Date	
To:		Date	
To:		Date	
To:		Date	
To:		Date	
To:		Date	

DO NOT DETACH

CONTROLLED DOCUMENT

APR 24 1952

Dr. Edgar Angel

Franklin, North Carolina

Subject: Docket No. DMEA-2252 - Beryl
Dr. Ed Mine
Macon County, North Carolina

Dear Dr. Angel:

Reference is made to our letter of January 27, 1952, requesting additional information on the subject application.

Nothing further has been received from you and we assume that you no longer desire to proceed with the application. We wish to cooperate with you in the matter of allowing ample time, but if the needed data have not been received by May 31, 1952, we will then consider the docket closed.

Sincerely yours,

Lawrence G. Houk, Chief
Non-Metallic Minerals Division
Defense Minerals Exploration
Administration

LGHouk:gad 4/24/52

Copy to: Admin. Reading File
Region VII
Mr. Norton, G-232 GSA Bldg.
Mr. Needleman, 1347
Mr. Houk

600

January 22, 1952

Dr. Edgar Angel
Franklin
North Carolina

Subject: DMEA-2252 - Beryl
Dr. Ed Mine
Macon County, North Carolina

Dear Dr. Angel:

The above docket has been reviewed by the staff of the Defense Minerals Exploration Administration.

For a proper evaluation of the possibilities of the property, we will need additional information as follows:

1. Is the pegmatite covered with soil? How thick is the soil?

2. Describe the exposures. Width, length, minerals.

3. Can beryl be seen in the exposures?

4. How large are the beryl crystals?

5. How many beryl crystals can you count per square yard?

6. Can beryl be seen in the prospect holes?

7. Submit a sample of a few pounds of beryl from the property.

8. Show on a map the approximate location of the outcrops and test pits you described above.

9. Has any beryl been produced from nearby mines? When? How much?

When we receive the information requested above, your application will receive further consideration.

Thank you for your interest in the Defense Minerals Program.

Sincerely yours,

SVFeitler:gad
Copy to: Admin. Reading File
Docket File
Mr. Houk
Mr. J. J. Norton, G-228
GSA Bldg.
Mr. S. Needleman, 1347

Lawrence G. Houk, Acting Chief
Non-Metallic Minerals Division
Defense Minerals Exploration
Administration

[illegible]

[illegible]

December 26, 1951

[illegible]

[illegible] Nonmetallics Mineral Div.

[illegible] Donald H. Kupfer

[illegible] Dr. Edgar and T. R. Angel's
2252 Dr. Ed

[illegible] 9 miles SE of Franklin, Macon County, North Carolina

[illegible]

[illegible]

[illegible]

[illegible] is said to have

[illegible]

[illegible]

[illegible]

UNITED STATES
DEPARTMENT OF THE INTERIOR
BUREAU OF MINES
WASHINGTON 25, D. C.

DEPARTMENT OF THE INTERIOR
Defense Minerals Administration
RECEIVED
JAN 7 1952

January 4, 1952

Memorandum

To: Laurence Houk,
Defense Minerals Exploration Administration

From: Stanley Needleman,
Rare and Precious Metals Branch

Subject: DMEA-2252, Dr. Ed Mine, Dr. Edgar Angel and Thelma R. Angel, Franklin, North Carolina.

Returned herewith is subject application which was referred to me for consideration.

This office concurs in the recommandation that DMEA-2252 be denied.

Stanley Needleman
STANLEY NEEDLEMAN

FILE COPY
SURNAME:

UNITED STATES
DEPARTMENT OF THE INTERIOR
DEFENSE MINERALS ADMINISTRATION
WASHINGTON 25, D. C. 600

APR 24 1952

Dr. Edgar Angel
Franklin, North Carolina

Subject: Docket No. DMEA-2252 - Beryl
Dr. Ed Mine
Macon County, North Carolina

Dear Dr. Angel:

Reference is made to our letter of January 27, 1952, requesting additional information on the subject application.

Nothing further has been received from you and we assume that you no longer desire to proceed with the application. We wish to cooperate with you in the matter of allowing ample time, but if the needed data have not been received by May 31, 1952, we will then consider the docket closed.

Sincerely yours,

SIGNED
Lawrence G. Houk, Chief
Non-Metallic Minerals Division
Defense Minerals Exploration
Administration

LGHouk:gad 4/24/52

Copy to: Admin. Reading File
Region VII
Mr. Norton, G-232 GSA Bldg.
Mr. Needleman, 1347

UNITED STATES
DEPARTMENT OF THE INTERIOR
DEFENSE MINERALS ADMINISTRATION
WASHINGTON 25, D. C. 600

FILE COPY
SURNAME: Feitler

January 22, 1952

Dr. Edgar Angel
Franklin
North Carolina

Subject: DMEA-2252 - Beryl
Dr. Ed Mine
Macon County, North C

Dear Dr. Angel:

The above docket has been reviewed by the staff of the Defense Minerals Exploration Administration.

For a proper evaluation of the possibilities of the property, we will need additional information as follows:

1. Is the pegmatite covered with soil? How thick is the soil?

2. Describe the exposures. Width, length, minerals.

3. Can beryl be seen in the exposures?

4. How large are the beryl crystals?

5. How many beryl crystals can you count per square yard?

6. Can beryl be seen in the prospect holes?

7. Submit a sample of a few pounds of beryl from the property.

8. Show on a map the approximate location of the outcrops and test pits you described above.

9. Has any beryl been produced from nearby mines? When? How much?

When we receive the information requested above, your application will receive further consideration.

Thank you for your interest in the Defense Minerals Program.

Sincerely yours,

cc 1-24-52

SIGNED

Lawrence G. Houk, Acting Chief
Non-Metallic Minerals Division
Defense Minerals Exploration Administration

SVFeitler:gad
Copy to: Admin. Reading File
Docket File
Mr. Houk
Mr. J. J. Norton, G-228 GSA Bldg.
Mr. S. Needleman, 1347

Geological Survey

December 26, 1951

To: Nonmetallics Mineral Div.

From: Donald H. Kupfer

Subject: Dr. Edgar and T. R. Angel's
2252 Dr. Ed

Location of deposit: 9 miles SE of Franklin, Macon County, North Carolina

Comments (check only):

1. Only [illegible] [illegible]
2. Report applicable for [illegible] [illegible]

Reasons for [illegible] (check all applicable) [illegible]:

1. The application does not include a [illegible] [illegible] [illegible]

Subject: DMEA-2252
Re: Exploration Loan
Dr. Ed Mine

Dr. Edgar Angel
Franklin,
North Carolina

My dear Dr. Angel:

This will acknowledge receipt of your application dated November 15, 1951 for a loan under the Defense Production Act of 1950.

Your application was assigned Docket Number DMEA-2252 and referred to the Non-Metallics Branch.

Kindly refer to DMEA-2252 in any future correspondence relating to your application.

Sincerely yours,

ROBERT E. ADAMS

Robert E. Adams, Chief
Reports & Records Unit

7862

Form MF-103
(Revised June 1951)

UNITED STATES DEPARTMENT OF THE INTERIOR
DEFENSE MINERALS ADMINISTRATION

Budget Bureau No. 42-R1035.1.

DEFENSE MINERALS ADMINISTRATION WASHINGTON, D.C.

MF-103 Should Be Filed With General Technical Data Form MF-100

APPLICATION FOR MORGAN EXPLORATION PROJECT PURSUANT TO MINERAL ORDER 5, UNDER DEFENSE PRODUCTION ACT OF 1950

NOV 26 9 21 AM '51

Not To Be Filled in by Applicant

Docket No. D.M.E.A. 2252
Metal or Mineral
Date Received 11-26-51
Amount $
Participation (Government %)

DR. EDGAR ANGEL & THELMA R. ANGEL

FRANKLIN, NORTH CAROLINA

DR. ED MINE

Name and address of applicant

Date 11/15/51

If you have already filed MF-100, give date filed attached, type of assistance requested exploration,

DMA Docket Number (if available)

INSTRUCTIONS

Read Mineral Order 5, Regulations Governing Government Aid in Defense Projects, before completing this application. Submit four copies each, of the signed application form, General Technical Data Form MF-100, and answers to questions as specified, to Defense Minerals Administration, Department of the Interior, Washington 25, D. C., or to the nearest field executive office thereof, with your name and address on each sheet of the application and all accompanying papers. If you have previously filed MF-100, it is not necessary to file it again. However, you should indicate in space provided above the type of assistance previously applied for (loans, procurement contracts, etc.) and DMA Docket Number, if available. *When a question is inapplicable it should be so stated in the form.* Additional sheets should be attached in answering any questions or in supplying additional information. IF YOU CANNOT ANSWER A QUESTION, SO STATE.

1. (*a*) Give a description of the real property that will be in any way involved in the exploration project, including any existing mine or operating property.

   (*b*) If you are not the owner of the property, submit a copy of the lease, purchase option, or other agreements under which you are authorized to operate the property with each copy of your application.

   (*c*) Give the legal description of the exact parcel, plot, or area upon which the exploration is to be conducted.

   NOTE: (1) If both areas are the same, so state. The only obligation to repay the Government is from the net earnings from any commercial discovery made in the area specified in (*c*) above in which the exploration is to be conducted, and the expenditure of funds which may be charged as costs of the project must be limited to that area or to work necessary to perform the exploration in that area.

   (2) If applicant is not the owner of the property or if there are any liens or encumbrances against the property, copy of agreements of claimants, lienors, encumbrances, and lessors subordinating their interests in the property to the interest of the Government under the Exploration Project Contract will be required for attachment to the Contract.

2. (*a*) What metals or minerals do you expect to find? - BERYL -

   (*b*) Furnish statement of the geologic features of your property, giving type of ore deposit and reasons for expecting to find commercial ore bodies. Illustrate with maps or sketches. If you have a geologic or engineering report, or assay maps showing width and grade, please send them with application, stating whether or not you wish to have them returned.

The information requested in questions 3, 4, 5, 6, 7, 8, and 9 below should be answered specifically and in detail, as this information will be attached to and incorporated as part of the Exploration Project Contract, if such contract is entered into with you by the Government.

ANSWER EACH QUESTION ON SEPARATE SHEETS OF PAPER AND SUBMIT A COPY OF EACH ANSWER FOR EACH COPY OF YOUR APPLICATION.

3. (*a*) Describe fully the proposed work and give the total cost of the project.

   (*b*) State the time required to start the project and to complete it.

4. Submit a map or sketch of the property involved showing a plan (and cross section, if needed) of the present mine workings and the *location of the proposed exploration work* as related to geologic features, such as contacts, veins, ore-bearing beds, etc.

5. Furnish an itemized list of existing facilities, buildings, installations, and fixtures with a statement of the cost of any necessary rehabilitation or repairs to put into useful and operable condition.

6. Furnish a detailed list of additional facilities, buildings, and fixtures to be purchased, installed, or erected by you, with the estimated cost of each item.

7. Furnish a detailed list of operating equipment, separated into items to be—

   (*a*) Rented

   (*b*) Purchased

   (*c*) Furnished by you

   with the rental, purchase price, or depreciation of each item, as the case may be, to be charged as a cost of the project.

8. Furnish an itemized schedule of labor, by numbers and classes (miners, muckers, etc.) and of supervisors by numbers and positions, with the maximum wages or salaries to be paid to each.

9. Furnish a detailed list with estimated cost of each item for materials, supplies, engineering, assaying, accounting, power, water, utilities, and any other items not provided for above.

10. (*a*) How much are you prepared to invest in the proposed project? 10%

    (*b*) Is this amount sufficient to pay your part of the cost of the project, in accordance with the regulations on Government participation (Sec. 9 of MO–5)? yes

11. State any conditions or circumstances regarding the property not sufficiently brought out by the foregoing questions.

CERTIFICATION

The undersigned company, and the official executing this certification on its behalf, hereby certify that the information contained in this form and accompanying papers is correct and complete to the best of their knowledge and belief.

DR. EDGAR ANGEL & THELMA R. ANGEL
(Name of company)

By Dr. Edgar Angel
(Signature of authorized official)

11/15/51
(Date)

PARTNER
(Title)

Title 18, U. S. Code (Crimes), Section 1001, makes it a criminal offense to make a willfully false statement or representation to any department or agency of the United States as to any matter within its jurisdiction.

U. S. GOVERNMENT PRINTING OFFICE 16—64067-2

MF-103 DR. EDGAR ANGEL & THELMA R. ANGEL FRANKLIN, N. C. 11/15/51

1. DESCRIPTION OF REAL PROPERTY:

BEING the lands conveyed by deed, on September 16, 1949, from T. W. Angel and wife Alice Angel, to Dr. Edgar Angel and Thelma R. Angel, and recorded in the office of the Register of Deeds for Macon County, North Carolina, on Page 235 of Book X-5.

DESCRIPTION OF AREA UPON WHICH EXPLORATION WILL BE CONDUCTED:

INCLUDES an area 1000 feet wide, beginning on north side of State Highway No. 64, and running in that width to the northern boundary line of the property, in the center of which appears the mineral pegmatite (approximately 30 feet wide). See map attached.

2. No past operation has occurred on this property but several prospecting holes have been dug. It is the opinion of local miners that the pegmatite contains different minerals but that BERYL is the most prevalent. This opinion is also borne out by the fact that the lands lie within the mineral belt of the Franklin District.

3. In order to determine, and prove, the existence of commercial quantities of BERYL, it is proposed to diamond core drill the pegmatite, to a depth of 200 feet in each of 5 locations; these to be actually determined by consultation with the Field Team. Total cost of the project, as itenized below, will be $7,800.00.

Project will be started upon signing of contract and completed within 90 working days.

4. Sketch attached.

5. There are no existing facilities.

6. None required.

7. See listing below.

8. See listing below.

11. This property consists of 200 acres, more or less. It was purchased by Applicants for the private use of their families and friends as a fishing and hunting preserve. As natives of the area, they have been aware of its potential mineral resources but until now had not considered determining such contents. However, with an understanding of the Nation's desire to establish domestic reserves, they have decided to participate in the present day program.

COST OF PROJECT

Diamond Core Drilling (5 holes - 200 feet each)

1000 feet drilling, rental, @ $5.50 per foot	$5,500.00
Misc. expenses, sampling, core boxes, office, shipping, etc. (@ $1.50 per foot)	1,500.00
Engineer-Superintendent, 50 days @ $16.00	800.00
TOTAL COST OF PROJECT	$ 7,800.00

- - - - - -

MF-103 DR. EDGAR ANGEL & THELMA R. ANGEL FRANKLIN, N.C. 11/15/51

PROPERTY IS LOCATED 9 MILES S.E. OF FRANKLIN, MACON COUNTY, N. C., ON STATE HIGHWAY 64.

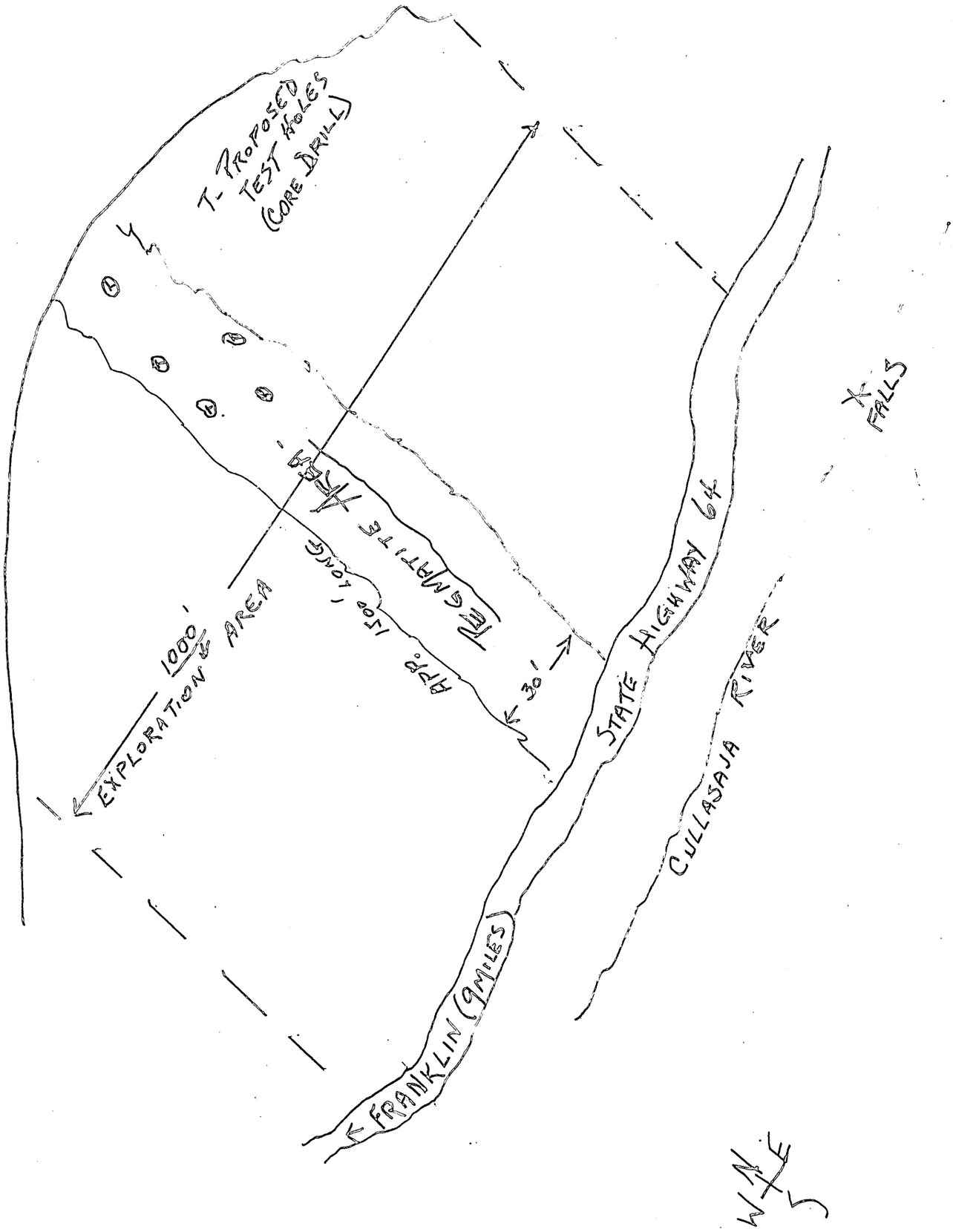

Form MF-100
(May 1951)

U. S. DEPARTMENT OF THE INTERIOR
DEFENSE MINERALS ADMINISTRATION

Form approved.
Budget Bureau No. 42-R1026.

GENERAL TECHNICAL DATA
FOR USE UNDER THE
DEFENSE PRODUCTION ACT OF 1950

NOT TO BE FILLED IN BY APPLICANT

Docket No. D.M.E.A. 2252

Date received 11-26-51

DR. ED MINE

DR. EDGAR ANGEL & THELMA R. ANGEL

FRANKLIN, NORTH CAROLINA

Name and address of applicant

Date 11/15/51

INSTRUCTIONS

This form is to be filed with Defense Minerals Administration, Department of the Interior, Washington 25, D. C. It should be accompanied by appropriate application form when a specific type of Government assistance is requested, in the form of (1) loan, (2) purchase contract, (3) Government guarantee of a private loan, (4) priorities or allocation of mining equipment, and maintenance, repair and operating supplies, and (5) other forms of Government assistance that might arise under the Act. Submit four (4) signed copies of the form and accompanying papers. Name and address should be stamped or typed on each sheet of this form and all accompanying papers. *When a question is inapplicable it should be so stated on the form.* Additional sheets may be attached in answering any questions or in supplying additional information. (IF YOU CANNOT ANSWER A QUESTION, SO STATE.) If a question is answered elsewhere indicate where answered. It is not necessary to answer it again.

GENERAL TECHNICAL DATA

Supply the following information on separate sheets, arranged, numbered, and lettered as indicated:

1. Materials produced:
   (*a*) What are the chief mine, mill, or smelter products? - BERYL -
   (*b*) What are the byproducts, if any?
2. Name(s) and type(s) of mine(s), mill(s), smelter(s), refinery(ies), pit(s), quarry (ies), drilling operation(s). Include old names of property, if any. Show extent of workings, including the following:
   (*a*) Linear feet of shafts.
   (*b*) Linear feet of drifts and crosscuts.
   (*c*) Linear feet of tunnels or adits.
   (*d*) Linear feet of other mine openings (explain briefly).

   Indicate whether mine is flooded or not. Describe any pumping problems. Give size or productive capacity.
3. For each operation listed above supply the following:
   (*a*) Distance and direction from nearest town and shipping point. 9 miles S.E. of Franklin
   (*b*) Mining district. Franklin
   (*c*) Township, Section, Range. Sugar Fork
   (*d*) County, State. Macon, N. C.
4. (*a*) State whether or not property is now in operation, and if in operation, by whom operated.
   (*b*) Are you operating this property as:
   - ☐ Owner.
   - ☐ Lessee.
   - ☐ Contractor.
5. Number of years in production _____

   If not in production or operation, estimated date when production will begin _____
6. Experience of operators:

   Describe the mining and general business experience of (*a*) the applicant, and (*b*) the person or persons who manage the project.
7. History:
   (*a*) Give a statement, as complete as possible, of previous exploration, development, operation, and production of property, with reasons for suspension of operation.
   (*b*) State briefly the known history and production of adjoining and neighboring properties.
   (*c*) Furnish any available (private) reports that may apply to this application, including results of mine examinations, recommended exploration and development, and metallurgical investigations.

8. Names and addresses of Officers, Directors, or Partners, and in addition thereto, the five largest stockholders if applicant is a corporation.

Name and Address (a)	Official Title (If officer is also director indicate by "D") (b)	Total of Annual Salary, Commissions, Bonuses, Etc., Received From Applicant and Affiliates During Last Fiscal Year (c)	Estimated Net Worth Outside of Interest in Applicant (d)	Number of Shares Held in Applicant Corporation: Common (e)	Number of Shares Held in Applicant Corporation: Preferred (f)	Life Insurance Carried for Benefit of Applicant: Amount (g)	Life Insurance Carried for Benefit of Applicant: Net Cash Surrender Value After Loans (h)
	Total		x x x x x			x x x x x	x x x x x

If more lines are needed continue on separate sheet.

9. Capital Stock Issues:

For Corporate Applicants

Item	Authorized (a)	Outstanding (b)	Par Value (c)	Number of Shares Outstanding (d)	Dividend Rate Last Paid* (e)
Common stock	$	$	$		
Preferred stock	$	$	$		

*Indicate period covered.

10. Production: THIS IS AN EXPLORATORY APPLICATION. PRODUCTION WILL START UPON SUCCESSFUL COMPLETION OF SAME.

Item	Kind of Product (a)	1948 Total (b)	1949 Total (c)	1950 Total (d)	Present Average Monthly (e)
1. Quantity of product mined or quarried (Short, long, metric tons; barrels; pounds; etc.)					
2. Quantity of product processed (specify unit of measure and type of process)					
3. Quantity and grade of product sold or shipped (specify units of measure)					

11. Do you contemplate a change in the present average monthly rate of production? If so, state estimated maximum monthly production and basis of change.

12. Ore or Mineral Reserves:

(a) Describe the ore or mineral deposit briefly. Accompany the application by any available report on the geology and ore reserves.

(*b*) If deposit is other than placer:

(1) Submit assay plans and/or sections showing location and size of proved (measured) and probable (indicated) ore or mineral reserve.

(2) State the tonnage (indicate type of ton) and grade of each class of ore reserve, as above, and show how computed. Tabulated total ore reserve as follows:

TOTAL ORE OR MINERAL RESERVES

Ore or Mineral Reserve	Estimated Tons (a)	Metal or Mineral Content Per Ton (Grade) (b)	Gross Value Per Ton (c)	Recoverable Unit Value Per Ton (d)	Estimated Cost of Production Per Ton (e)
Measured (proved)					
Indicated (probable)					

(*c*) If placer:

(1) Give estimated total yardage and average marketable mineral content of each deposit.

(2) Submit map showing location of placer deposit and surrounding area, with all test holes or pits. Submit logs of each hole and test pit with depth and average value of each.

(3) Describe gravel, stating whether fine, medium or coarse; loose, tight, cemented, or frozen, and whether it contains stumps or boulders more than 1 foot in diameter; if so, how large, and in what proportion.

(4) Describe bedrock, giving type (granite, sandstone, shale, etc.) and state whether it is hard or soft, smooth, uneven or rough.

(5) Describe overburden, stating whether loose, tight, or cemented; fine or coarse textured; furnish estimate of average thickness and total amount.

(6) Tabulate the reserves using the form outlined above for ore or mineral reserves.

13. Access Roads:

Give road distances to shipping, supply and residence points, stating kind and condition of roads.

14. Water Supply:

State source and quantity of water available for operations and whether sufficient for all seasons of year.

15. Power:

State amount of power used, rate per hour, and source thereof.

16. Labor: none

State number and classes (miners, muckers, millmen, etc.) of men employed during a recent representative payroll period.

17. Equipment and Facilities:

Describe present equipment on the property, including buildings. (State condition.) List major pieces of equipment now owned or controlled and in serviceable condition available for this operation.

18. Are there any particular conditions or circumstances affecting your operations that are not described above? If so, explain.

CERTIFICATION

The undersigned company, and the official executing this certification on its behalf, hereby certify that the information contained in this form and accompanying papers is correct and complete to the best of their knowledge and belief.

DR. EDGAR ANGEL & THELMA R. ANGEL
(Name of company)

By Dr. Edgar Angel
(Signature of authorized official)

11/15/51
(Date)

PARTNER
(Title)

Title 18, U. S. Code (Crimes), Section 1001, makes it a criminal offense to make a willfully false statement or representation to any department or agency of the United States as to any matter within its jurisdiction.

U. S. GOVERNMENT PRINTING OFFICE 16—63792-1

Form MF-103
(Revised June 1951)

UNITED STATES DEPARTMENT OF THE INTERIOR
DEFENSE MINERALS ADMINISTRATION

Budget Bureau No. 42-R1035.1.

MF-103 Should Be Filed With General Technical Data Form MF-100

DEFENSE MINERALS ADMINISTRATION
WASHINGTON, D.C.

NOV 26 9 AM '51

APPLICATION FOR FEDERAL EXPLORATION PROJECT PURSUANT TO MINERAL ORDER 5, UNDER DEFENSE PRODUCTION ACT OF 1950

Not To Be Filled in by Applicant

Docket No. D.M.E-A-2252
Metal or Mineral
Date Received 11-26-51
Amount $
Participation (Government %)

DR. ED LINE

DR. EDGAR ADLER & THELMA R. ADLER
MARIPOSA, MARIPOSA CALIFORNIA

Name and address of applicant

Date 11/15/51

If you have already filed MF-100, give date filed attached, type of assistance requested exploration,

DMA Docket Number (if available)

INSTRUCTIONS

Read Mineral Order 5, Regulations Governing Government Aid in Defense Projects, before completing this application. Submit four copies each, of the signed application form, General Technical Data Form MF-100, and answers to questions as specified, to Defense Minerals Administration, Department of the Interior, Washington 25, D. C., or to the nearest field executive office thereof, with your name and address on each sheet of the application and all accompanying papers. If you have previously filed MF-100, it is not necessary to file it again. However, you should indicate in space provided above the type of assistance previously applied for (loans, procurement contracts, etc.) and DMA Docket Number, if available. *When a question is inapplicable it should be so stated in the form.* Additional sheets should be attached in answering any questions or in supplying additional information. IF YOU CANNOT ANSWER A QUESTION, SO STATE.

1. (*a*) Give a description of the real property that will be in any way involved in the exploration project, including any existing mine or operating property.

   (*b*) If you are not the owner of the property, submit a copy of the lease, purchase option, or other agreements under which you are authorized to operate the property with each copy of your application.

   (*c*) Give the legal description of the exact parcel, plot, or area upon which the exploration is to be conducted.

   NOTE: (1) If both areas are the same, so state. The only obligation to repay the Government is from the net earnings from any commercial discovery made in the area specified in (*c*) above in which the exploration is to be conducted, and the expenditure of funds which may be charged as costs of the project must be limited to that area or to work necessary to perform the exploration in that area.

   (2) If applicant is not the owner of the property or if there are any liens or encumbrances against the property, copy of agreements of claimants, lienors, encumbrances, and lessors subordinating their interests in the property to the interest of the Government under the Exploration Project Contract will be required for attachment to the Contract.

2. (*a*) What metals or minerals do you expect to find? — DIESEL —

   (*b*) Furnish statement of the geologic features of your property, giving type of ore deposit and reasons for expecting to find commercial ore bodies. Illustrate with maps or sketches. If you have a geologic or engineering report, or assay maps showing width and grade, please send them with application, stating whether or not you wish to have them returned.

The information requested in questions 3, 4, 5, 6, 7, 8, and 9 below should be answered specifically and in detail, as this information will be attached to and incorporated as part of the Exploration Project Contract, if such contract is entered into with you by the Government.

ANSWER EACH QUESTION ON SEPARATE SHEETS OF PAPER AND SUBMIT A COPY OF EACH ANSWER FOR EACH COPY OF YOUR APPLICATION.

3. (*a*) Describe fully the proposed work and give the total cost of the project.

   (*b*) State the time required to start the project and to complete it.

4. Submit a map or sketch of the property involved showing a plan (and cross section, if needed) of the present mine workings and the *location of the proposed exploration work* as related to geologic features, such as contacts, veins, ore-bearing beds, etc.

5. Furnish an itemized list of existing facilities, buildings, installations, and fixtures with a statement of the cost of any necessary rehabilitation or repairs to put into useful and operable condition.

6. Furnish a detailed list of additional facilities, buildings, and fixtures to be purchased, installed, or erected by you, with the estimated cost of each item.

7. Furnish a detailed list of operating equipment, separated into items to be—

   (*a*) Rented

   (*b*) Purchased

   (*c*) Furnished by you

   with the rental, purchase price, or depreciation of each item, as the case may be, to be charged as a cost of the project.

8. Furnish an itemized schedule of labor, by numbers and classes (miners, muckers, etc.) and of supervisors by numbers and positions, with the maximum wages or salaries to be paid to each.

9. Furnish a detailed list with estimated cost of each item for materials, supplies, engineering, assaying, accounting, power, water, utilities, and any other items not provided for above.

10. (*a*) How much are you prepared to invest in the proposed project? 10[illegible]

    (*b*) Is this amount sufficient to pay your part of the cost of the project, in accordance with the regulations on Government participation (Sec. 9 of MO-5)? Yes

11. State any conditions or circumstances regarding the property not sufficiently brought out by the foregoing questions.

CERTIFICATION

The undersigned company, and the official executing this certification on its behalf, hereby certify that the information contained in this form and accompanying papers is correct and complete to the best of their knowledge and belief.

[illegible] ABEL & [illegible] B. ABEL
(Name of company)

By [illegible]
(Signature of authorized official)

11/15/51
(Date)

PARTNER
(Title)

Title 18, U. S. Code (Crimes), Section 1001, makes it a criminal offense to make a willfully false statement or representation to any department or agency of the United States as to any matter within its jurisdiction.

U. S. GOVERNMENT PRINTING OFFICE 16—64067-2

HF-103 DR. EDGAR ANGEL & THELMA R. ANGEL FRANKLIN, N. C. 11/15/51

1. DESCRIPTION OF REAL PROPERTY:

BEING the lands conveyed by deed, on September 16, 1949, from T. W. Angel and wife Alice Angel, to Dr. Edgar Angel and Thelma R. Angel, and recorded in the office of the Register of Deeds for Macon County, North Carolina, on Page 235 of Book X-5.

DESCRIPTION OF AREA UPON WHICH EXPLORATION WILL BE CONDUCTED:

INCLUDES an area 1000 feet wide, beginning on north side of State Highway No. 64, and running in that width to the northern boundary line of the property, in the center of which appears the mineral pegmatite (approximately 30 feet wide). See map attached.

2. No past operation has occurred on this property but several prospecting holes have been dug. It is the opinion of local miners that the pegmatite contains different minerals but that BERYL is the most prevalent. This opinion is also borne out by the fact that the lands lie within the mineral belt of the Franklin District.

3. In order to determine, and prove, the existence of commercial quantities of BERYL, it is proposed to diamond core drill the pegmatite, to a depth of 200 feet in each of 5 locations; these to be actually determined by consultation with the Field Team. Total cost of the project, as itemized below, will be $7,800.00.

Project will be started upon signing of contract and completed within 90 working days.

4. Sketch attached.

5. There are no existing facilities.

6. None required.

7. See listing below.

8. See listing below.

11. This property consists of 200 acres, more or less. It was purchased by Applicants for the private use of their families and friends as a fishing and hunting preserve. As natives of the area, they have been aware of its potential mineral resources but until now had not considered determining such contents. However, with an understanding of the Nation's desire to establish domestic reserves, they have decided to participate in the present day program.

COST OF PROJECT

Diamond Core Drilling (5 holes - 200 feet each)

1000 feet drilling, rental, @ $5.50 per foot	$5,500.00
Misc. expenses, sampling, core boxes, office, shipping, etc. (@ $1.50 per foot)	1,500.00
Engineer-Superintendent, 50 days @ $16.00	800.00
TOTAL COST OF PROJECT	$ 7,800.00

- - - - - -

MF-103 DR. EDGAR ANGEL & THELMA R. ANGEL FRANKLIN, N.C. 11/15/51

PROPERTY IS LOCATED 9 MILES S.E. OF FRANKLIN, MACON COUNTY, N. C., ON STATE HIGHWAY 64.

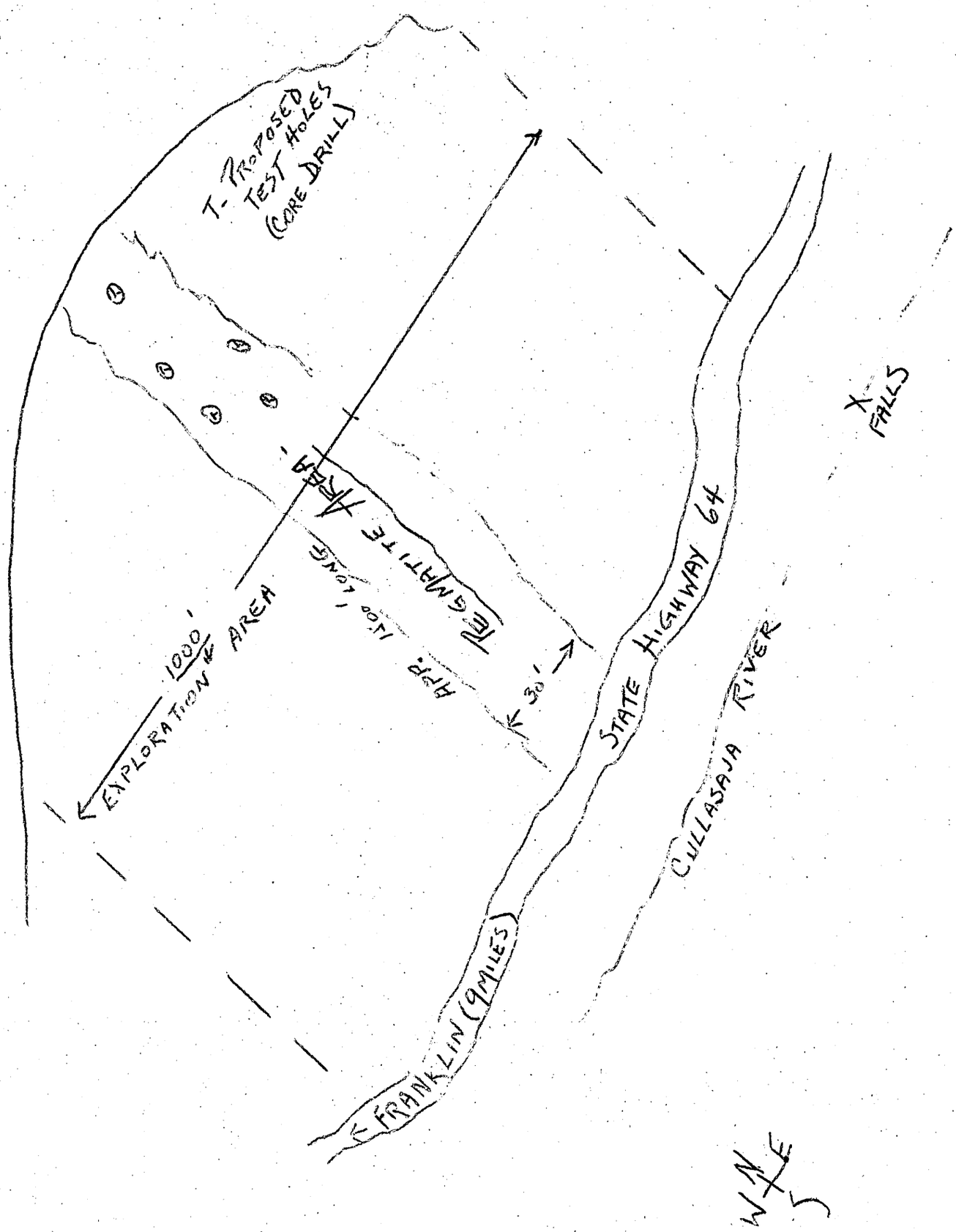

Form MF-100
(May 1951)

U. S. DEPARTMENT OF THE INTERIOR
DEFENSE MINERALS ADMINISTRATION

Form approved.
Budget Bureau No. 42-R1026.

GENERAL TECHNICAL DATA
FOR USE UNDER THE
DEFENSE PRODUCTION ACT OF 1950

NOT TO BE FILLED IN BY APPLICANT

Docket No. D.M.E.A. 2252

Date received 11-26-51

[redacted]

Name and address of applicant

Date 11/15/51

INSTRUCTIONS

This form is to be filed with Defense Minerals Administration, Department of the Interior, Washington 25, D. C. It should be accompanied by appropriate application form when a specific type of Government assistance is requested, in the form of (1) loan, (2) purchase contract, (3) Government guarantee of a private loan, (4) priorities or allocation of mining equipment, and maintenance, repair and operating supplies, and (5) other forms of Government assistance that might arise under the Act. Submit four (4) signed copies of the form and accompanying papers. Name and address should be stamped or typed on each sheet of this form and all accompanying papers. *When a question is inapplicable it should be so stated on the form.* Additional sheets may be attached in answering any questions or in supplying additional information. (IF YOU CANNOT ANSWER A QUESTION, SO STATE.) If a question is answered elsewhere indicate where answered. It is not necessary to answer it again.

GENERAL TECHNICAL DATA

Supply the following information on separate sheets, arranged, numbered, and lettered as indicated:

1. Materials produced:
   (*a*) What are the chief mine, mill, or smelter products? [redacted]
   (*b*) What are the byproducts, if any?
2. Name(s) and type(s) of mine(s), mill(s), smelter(s), refinery(ies), pit(s), quarry (ies), drilling operation(s). Include old names of property, if any. Show extent of workings, including the following:
   (*a*) Linear feet of shafts.
   (*b*) Linear feet of drifts and crosscuts.
   (*c*) Linear feet of tunnels or adits.
   (*d*) Linear feet of other mine openings (explain briefly).

   Indicate whether mine is flooded or not. Describe any pumping problems. Give size or productive capacity.
3. For each operation listed above supply the following:
   (*a*) Distance and direction from nearest town and shipping point. [redacted]
   (*b*) Mining district. [redacted]
   (*c*) Township, Section, Range. [redacted]
   (*d*) County, State.
4. (*a*) State whether or not property is now in operation, and if in operation, by whom operated.
   (*b*) Are you operating this property as:
   - ☒ Owner.
   - ☐ Lessee.
   - ☐ Contractor.
5. Number of years in production _____

   If not in production or operation, estimated date when production will begin _____
6. Experience of operators:

   Describe the mining and general business experience of (*a*) the applicant, and (*b*) the person or persons who manage the project.
7. History:
   (*a*) Give a statement, as complete as possible, of previous exploration, development, operation, and production of property, with reasons for suspension of operation.
   (*b*) State briefly the known history and production of adjoining and neighboring properties.
   (*c*) Furnish any available (private) reports that may apply to this application, including results of mine examinations, recommended exploration and development, and metallurgical investigations.

8. Names and addresses of Officers, Directors, or Partners, and in addition thereto, the five largest stockholders if applicant is a corporation.

Name and Address (a)	Official Title (If officer is also director indicate by "D") (b)	Total of Annual Salary, Commissions, Bonuses, Etc., Received From Applicant and Affiliates During Last Fiscal Year (c)	Estimated Net Worth Outside of Interest in Applicant (d)	Number of Shares Held in Applicant Corporation		Life Insurance Carried for Benefit of Applicant	
				Common (e)	Preferred (f)	Amount (g)	Net Cash Surrender Value After Loans (h)
	Total		x x x x x			x x x x x	x x x x x

If more lines are needed continue on separate sheet.

9. Capital Stock Issues:

For Corporate Applicants

Item	Authorized (a)	Outstanding (b)	Par Value (c)	Number of Shares Outstanding (d)	Dividend Rate Last Paid* (e)
Common stock	$	$	$		
Preferred stock	$	$	$		

*Indicate period covered.

10. Production: THIS IS AN EXPLORATORY APPLICATION. PRODUCTION WILL START UPONSUCCESFUL COMPLETION OF SAME.

Item	Kind of Product (a)	1948 Total (b)	1949 Total (c)	1950 Total (d)	Present Average Monthly (e)
1. Quantity of product mined or quarried (Short, long, metric tons; barrels; pounds; etc.)					
2. Quantity of product processed (specify unit of measure and type of process)					
3. Quantity and grade of product sold or shipped (specify units of measure)					

11. Do you contemplate a change in the present average monthly rate of production? If so, state estimated maximum monthly production and basis of change.

12. Ore or Mineral Reserves:

(*a*) Describe the ore or mineral deposit briefly. Accompany the application by any available report on the geology and ore reserves.

(*b*) If deposit is other than placer:

(1) Submit assay plans and/or sections showing location and size of proved (measured) and probable (indicated) ore or mineral reserve.

(2) State the tonnage (indicate type of ton) and grade of each class of ore reserve, as above, and show how computed. Tabulated total ore reserve as follows:

TOTAL ORE OR MINERAL RESERVES

Ore or Mineral Reserve	Estimated Tons (a)	Metal or Mineral Content Per Ton (Grade) (b)	Gross Value Per Ton (c)	Recoverable Unit Value Per Ton (d)	Estimated Cost of Production Per Ton (e)
Measured (proved)					
Indicated (probable)					

(*c*) If placer:

(1) Give estimated total yardage and average marketable mineral content of each deposit.

(2) Submit map showing location of placer deposit and surrounding area, with all test holes or pits. Submit logs of each hole and test pit with depth and average value of each.

(3) Describe gravel, stating whether fine, medium or coarse; loose, tight, cemented, or frozen, and whether it contains stumps or boulders more than 1 foot in diameter; if so, how large, and in what proportion.

(4) Describe bedrock, giving type (granite, sandstone, shale, etc.) and state whether it is hard or soft, smooth, uneven or rough.

(5) Describe overburden, stating whether loose, tight, or cemented; fine or coarse textured; furnish estimate of average thickness and total amount.

(6) Tabulate the reserves using the form outlined above for ore or mineral reserves.

13. Access Roads:

Give road distances to shipping, supply and residence points, stating kind and condition of roads.

14. Water Supply:

State source and quantity of water available for operations and whether sufficient for all seasons of year.

15. Power:

State amount of power used, rate per hour, and source thereof.

16. Labor: [redacted]

State number and classes (miners, muckers, millmen, etc.) of men employed during a recent representative payroll period.

17. Equipment and Facilities:

Describe present equipment on the property, including buildings. (State condition.) List major pieces of equipment now owned or controlled and in serviceable condition available for this operation.

18. Are there any particular conditions or circumstances affecting your operations that are not described above? If so, explain.

CERTIFICATION

The undersigned company, and the official executing this certification on its behalf, hereby certify that the information contained in this form and accompanying papers is correct and complete to the best of their knowledge and belief.

[redacted]

(Name of company)

By [redacted]

(Signature of authorized official)

[redacted]

(Date)

[redacted]

(Title)

Title 18, U. S. Code (Crimes), Section 1001, makes it a criminal offense to make a willfully false statement or representation to any department or agency of the United States as to any matter within its jurisdiction.

U. S. GOVERNMENT PRINTING OFFICE 16—63792-1

Form MF-103
(Revised June 1951)

UNITED STATES DEPARTMENT OF THE INTERIOR
DEFENSE MINERALS ADMINISTRATION

Budget Bureau No. 42-R1035.1.

MF-103 Should Be Filed With General Technical Data Form MF-100

APPLICATION FOR AID FOR EXPLORATION PROJECT PURSUANT TO MINERAL ORDER 5, UNDER DEFENSE PRODUCTION ACT OF 1950

Nov 26 9 21 AM '51

Not To Be Filled in by Applicant

Docket No. D.M.E.A. 2252
Metal or Mineral
Date Received 11-26-51
Amount $
Participation (Government %)

DR. EDGAR ANGEL & THELMA R. ANGEL

FRANKLIN, NORTH CAROLINA

DR. ED LINE

Name and address of applicant

Date 11/15/51

If you have already filed MF-100, give date filed attached, type of assistance requested exploration,

DMA Docket Number (if available)

INSTRUCTIONS

Read Mineral Order 5, Regulations Governing Government Aid in Defense Projects, before completing this application. Submit four copies each, of the signed application form, General Technical Data Form MF-100, and answers to questions as specified, to Defense Minerals Administration, Department of the Interior, Washington 25, D. C., or to the nearest field executive office thereof, with your name and address on each sheet of the application and all accompanying papers. If you have previously filed MF-100, it is not necessary to file it again. However, you should indicate in space provided above the type of assistance previously applied for (loans, procurement contracts, etc.) and DMA Docket Number, if available. *When a question is inapplicable it should be so stated in the form.* Additional sheets should be attached in answering any questions or in supplying additional information. IF YOU CANNOT ANSWER A QUESTION, SO STATE.

1. (*a*) Give a description of the real property that will be in any way involved in the exploration project, including any existing mine or operating property.

   (*b*) If you are not the owner of the property, submit a copy of the lease, purchase option, or other agreements under which you are authorized to operate the property with each copy of your application.

   (*c*) Give the legal description of the exact parcel, plot, or area upon which the exploration is to be conducted.

   NOTE: (1) If both areas are the same, so state. The only obligation to repay the Government is from the net earnings from any commercial discovery made in the area specified in (*c*) above in which the exploration is to be conducted, and the expenditure of funds which may be charged as costs of the project must be limited to that area or to work necessary to perform the exploration in that area.

   (2) If applicant is not the owner of the property or if there are any liens or encumbrances against the property, copy of agreements of claimants, lienors, encumbrances, and lessors subordinating their interests in the property to the interest of the Government under the Exploration Project Contract will be required for attachment to the Contract.

2. (*a*) What metals or minerals do you expect to find? - BERYL -

   (*b*) Furnish statement of the geologic features of your property, giving type of ore deposit and reasons for expecting to find commercial ore bodies. Illustrate with maps or sketches. If you have a geologic or engineering report, or assay maps showing width and grade, please send them with application, stating whether or not you wish to have them returned.

MF-103 DR. EDGAR ANGEL & THELMA R. ANGEL FRANKLIN, N. C. 11/15/51

1. DESCRIPTION OF REAL PROPERTY:

BEING the lands conveyed by deed, on September 16, 1949, from T. W. Angel and wife Alice Angel, to Dr. Edgar Angel and Thelma R. Angel, and recorded in the office of the Register of Deeds for Macon County, North Carolina, on Page 235 of Book X-5.

DESCRIPTION OF AREA UPON WHICH EXPLORATION WILL BE CONDUCTED:

INCLUDES an area 1000 feet wide, beginning on north side of State Highway No. 64, and running in that width to the northern boundary line of the property, in the center of which appears the mineral pegmatite (approximately 30 feet wide). See map attached.

2. No past operation has occurred on this property but several prospecting holes have been dug. It is the opinion of local miners that the pegmatite contains different minerals but that BERYL is the most prevalent. This opinion is also borne out by the fact that the lands lie within the mineral belt of the Franklin District.

3. In order to determine, and prove, the existence of commercial quantities of BERYL, it is proposed to diamond core drill the pegmatite, to a depth of 200 feet in each of 5 locations; these to be actually determined by consultation with the Field Team. Total cost of the project, as itemized below, will be $7,800.00.

Project will be started upon signing of contract and completed within 90 working days.

4. Sketch attached.

5. There are no existing facilities.

6. None required.

7. See listing below.

8. See listing below.

11. This property consists of 200 acres, more or less. It was purchased by Applicants for the private use of their families and friends as a fishing and hunting preserve. As natives of the area, they have been aware of its potential mineral resources but until now had not considered determining such contents. However, with an understanding of the Nation's desire to establish domestic reserves, they have decided to participate in the present day program.

COST OF PROJECT

Diamond Core Drilling (5 holes - 200 feet each)

1000 feet drilling, rental, @ $5.50 per foot	$5,500.00
Misc. expenses, sampling, core boxes, office, shipping, etc. (@ $1.50 per foot)	1,500.00
Engineer-Superintendent, 50 days @ $16.00	800.00
TOTAL COST OF PROJECT	$ 7,800.00

- - - - - -

MF-103 DR. EDGAR ANGEL & THELMA R. ANGEL FRANKLIN, N.C. 11/15/51

PROPERTY IS LOCATED 9 MILES S.E. OF FRANKLIN, MACON COUNTY, N. C., ON STATE HIGHWAY 64.

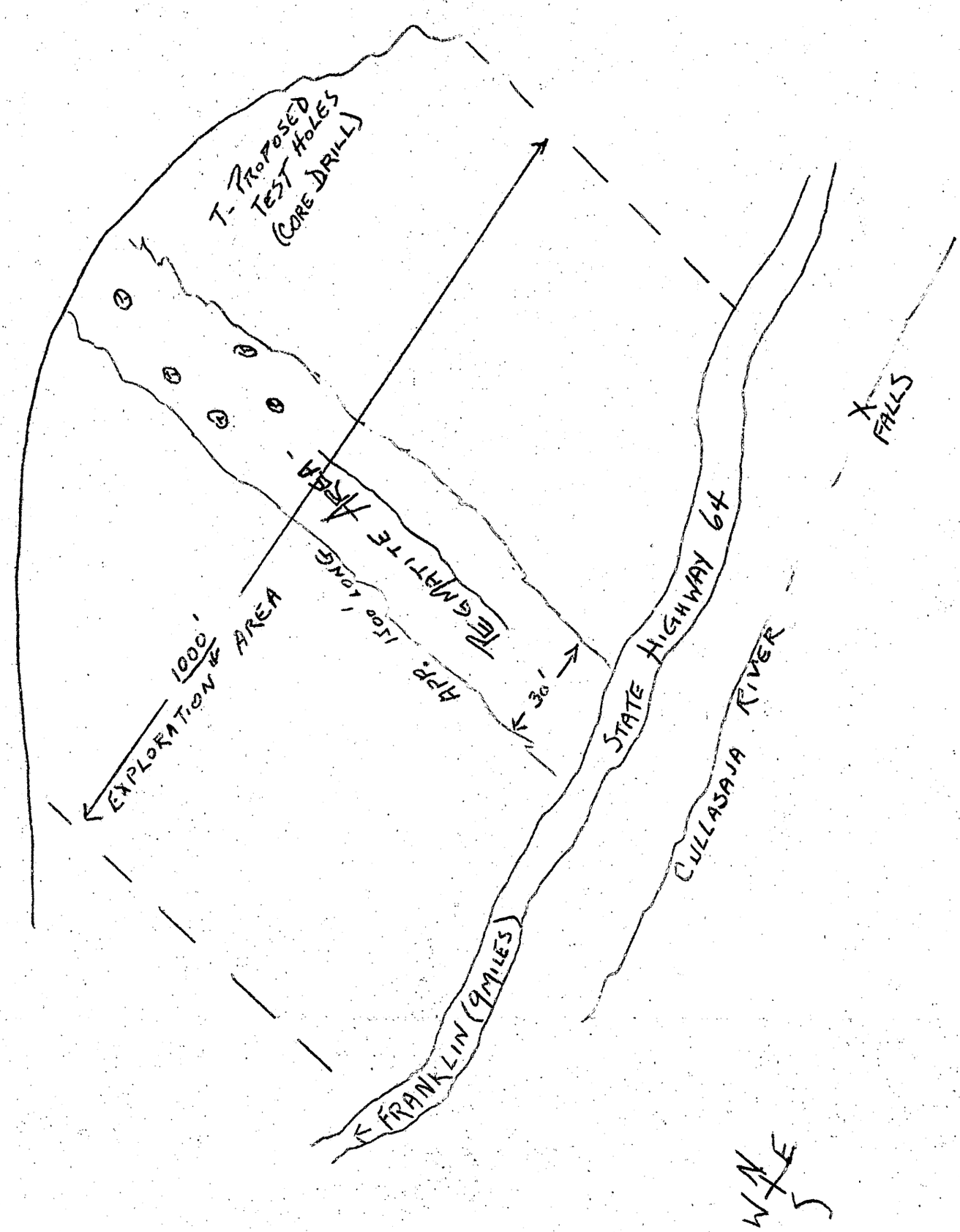

Form MF-100
(May 1951)

U. S. DEPARTMENT OF THE INTERIOR
DEFENSE MINERALS ADMINISTRATION

Form approved.
Budget Bureau No. 42-R1026.

GENERAL TECHNICAL DATA
FOR USE UNDER THE
DEFENSE PRODUCTION ACT OF 1950

NOT TO BE FILLED IN BY APPLICANT

Docket No. D.M.E.A. 2252

Date received 11-26-51

DR. ED [illegible]

DR. EDGAR ARNE & THELMA E. ARNE

[illegible], [illegible] CALIFORNIA

Name and address of applicant

Date 11/15/51

INSTRUCTIONS

This form is to be filed with Defense Minerals Administration, Department of the Interior, Washington 25, D. C. It should be accompanied by appropriate application form when a specific type of Government assistance is requested, in the form of (1) loan, (2) purchase contract, (3) Government guarantee of a private loan, (4) priorities or allocation of mining equipment, and maintenance, repair and operating supplies, and (5) other forms of Government assistance that might arise under the Act. Submit four (4) signed copies of the form and accompanying papers. Name and address should be stamped or typed on each sheet of this form and all accompanying papers. *When a question is inapplicable it should be so stated on the form.* Additional sheets may be attached in answering any questions or in supplying additional information. (IF YOU CANNOT ANSWER A QUESTION, SO STATE.) If a question is answered elsewhere indicate where answered. It is not necessary to answer it again.

GENERAL TECHNICAL DATA

Supply the following information on separate sheets, arranged, numbered, and lettered as indicated:

1. Materials produced:
   (*a*) What are the chief mine, mill, or smelter products? — SILVER —
   (*b*) What are the byproducts, if any?
2. Name(s) and type(s) of mine(s), mill(s), smelter(s), refinery(ies), pit(s), quarry (ies), drilling operation(s). Include old names of property, if any. Show extent of workings, including the following:
   (*a*) Linear feet of shafts.
   (*b*) Linear feet of drifts and crosscuts.
   (*c*) Linear feet of tunnels or adits.
   (*d*) Linear feet of other mine openings (explain briefly).

   Indicate whether mine is flooded or not. Describe any pumping problems. Give size or productive capacity.
3. For each operation listed above supply the following:
   (*a*) Distance and direction from nearest town and shipping point. 9 miles S.E. of Franklin
   (*b*) Mining district. Franklin
   (*c*) Township, Section, Range. Sugar Dark
   (*d*) County, State. Lincoln, N. C.
4. (*a*) State whether or not property is now in operation, and if in operation, by whom operated.
   (*b*) Are you operating this property as:
   - ☒ Owner.
   - ☐ Lessee.
   - ☐ Contractor.
5. Number of years in production _____

   If not in production or operation, estimated date when production will begin _____
6. Experience of operators:

   Describe the mining and general business experience of (*a*) the applicant, and (*b*) the person or persons who manage the project.
7. History:
   (*a*) Give a statement, as complete as possible, of previous exploration, development, operation, and production of property, with reasons for suspension of operation.
   (*b*) State briefly the known history and production of adjoining and neighboring properties.
   (*c*) Furnish any available (private) reports that may apply to this application, including results of mine examinations, recommended exploration and development, and metallurgical investigations.

(*b*) If deposit is other than placer:

(1) Submit assay plans and/or sections showing location and size of proved (measured) and probable (indicated) ore or mineral reserve.

(2) State the tonnage (indicate type of ton) and grade of each class of ore reserve, as above, and show how computed. Tabulated total ore reserve as follows:

TOTAL ORE OR MINERAL RESERVES

Ore or Mineral Reserve	Estimated Tons (a)	Metal or Mineral Content Per Ton (Grade) (b)	Gross Value Per Ton (c)	Recoverable Unit Value Per Ton (d)	Estimated Cost of Production Per Ton (e)
Measured (proved)					
Indicated (probable)					

(*c*) If placer:

(1) Give estimated total yardage and average marketable mineral content of each deposit.

(2) Submit map showing location of placer deposit and surrounding area, with all test holes or pits. Submit logs of each hole and test pit with depth and average value of each.

(3) Describe gravel, stating whether fine, medium or coarse; loose, tight, cemented, or frozen, and whether it contains stumps or boulders more than 1 foot in diameter; if so, how large, and in what proportion.

(4) Describe bedrock, giving type (granite, sandstone, shale, etc.) and state whether it is hard or soft, smooth, uneven or rough.

(5) Describe overburden, stating whether loose, tight, or cemented; fine or coarse textured; furnish estimate of average thickness and total amount.

(6) Tabulate the reserves using the form outlined above for ore or mineral reserves.

13. Access Roads:

Give road distances to shipping, supply and residence points, stating kind and condition of roads.

14. Water Supply:

State source and quantity of water available for operations and whether sufficient for all seasons of year.

15. Power:

State amount of power used, rate per hour, and source thereof.

16. Labor: NONE

State number and classes (miners, muckers, millmen, etc.) of men employed during a recent representative payroll period.

17. Equipment and Facilities:

Describe present equipment on the property, including buildings. (State condition.) List major pieces of equipment now owned or controlled and in serviceable condition available for this operation.

18. Are there any particular conditions or circumstances affecting your operations that are not described above? If so, explain.

CERTIFICATION

The undersigned company, and the official executing this certification on its behalf, hereby certify that the information contained in this form and accompanying papers is correct and complete to the best of their knowledge and belief.

DR. [illegible] ANDRE & [illegible] D. ANDRE
(Name of company)

By [illegible]
(Signature of authorized official)

12/15/51
(Date)

PARTNER
(Title)

Title 18, U. S. Code (Crimes), Section 1001, makes it a criminal offense to make a willfully false statement or representation to any department or agency of the United States as to any matter within its jurisdiction.

U. S. GOVERNMENT PRINTING OFFICE 16—63792-1

Form MF-103
(Revised June 1951)

UNITED STATES DEPARTMENT OF THE INTERIOR
DEFENSE MINERALS ADMINISTRATION

Budget Bureau No. 42-R1035.1.

DEFENSE MINERALS
ADMINISTRATION
WASHINGTON, D. C.

MF-103 Should Be Filed With General Technical Data Form MF-100

APPLICATION FOR AID FOR AN EXPLORATION PROJECT PURSUANT TO MINERAL ORDER 5, UNDER DEFENSE PRODUCTION ACT OF 1950

NOV 26 9 21 AM '51

Not To Be Filled in by Applicant

Docket No. D.M.E.A. 2252
Metal or Mineral
Date Received 11-26-51
Amount $
Participation (Government %)

DR. EDGAR ANGEL & THELMA R. ANGEL

FRANKLIN, NORTH CAROLINA

DR. ED MINE

Name and address of applicant

Date 11/15/51

If you have already filed MF-100, give date filed attached, type of assistance requested exploration,

DMA Docket Number (if available)

INSTRUCTIONS

Read Mineral Order 5, Regulations Governing Government Aid in Defense Projects, before completing this application. Submit four copies each, of the signed application form, General Technical Data Form MF-100, and answers to questions as specified, to Defense Minerals Administration, Department of the Interior, Washington 25, D. C., or to the nearest field executive office thereof, with your name and address on each sheet of the application and all accompanying papers. If you have previously filed MF-100, it is not necessary to file it again. However, you should indicate in space provided above the type of assistance previously applied for (loans, procurement contracts, etc.) and DMA Docket Number, if available. *When a question is inapplicable it should be so stated in the form.* Additional sheets should be attached in answering any questions or in supplying additional information. IF YOU CANNOT ANSWER A QUESTION, SO STATE.

1. (*a*) Give a description of the real property that will be in any way involved in the exploration project, including any existing mine or operating property.

   (*b*) If you are not the owner of the property, submit a copy of the lease, purchase option, or other agreements under which you are authorized to operate the property with each copy of your application.

   (*c*) Give the legal description of the exact parcel, plot, or area upon which the exploration is to be conducted.

   NOTE: (1) If both areas are the same, so state. The only obligation to repay the Government is from the net earnings from any commercial discovery made in the area specified in (*c*) above in which the exploration is to be conducted, and the expenditure of funds which may be charged as costs of the project must be limited to that area or to work necessary to perform the exploration in that area.

   (2) If applicant is not the owner of the property or if there are any liens or encumbrances against the property, copy of agreements of claimants, lienors, encumbrances, and lessors subordinating their interests in the property to the interest of the Government under the Exploration Project Contract will be required for attachment to the Contract.

2. (*a*) What metals or minerals do you expect to find? - BERYL -

   (*b*) Furnish statement of the geologic features of your property, giving type of ore deposit and reasons for expecting to find commercial ore bodies. Illustrate with maps or sketches. If you have a geologic or engineering report, or assay maps showing width and grade, please send them with application, stating whether or not you wish to have them returned.

The information requested in questions 3, 4, 5, 6, 7, 8, and 9 below should be answered specifically and in detail, as this information will be attached to and incorporated as part of the Exploration Project Contract, if such contract is entered into with you by the Government.

ANSWER EACH QUESTION ON SEPARATE SHEETS OF PAPER AND SUBMIT A COPY OF EACH ANSWER FOR EACH COPY OF YOUR APPLICATION.

3. (*a*) Describe fully the proposed work and give the total cost of the project.

   (*b*) State the time required to start the project and to complete it.

4. Submit a map or sketch of the property involved showing a plan (and cross section, if needed) of the present mine workings and the *location of the proposed exploration work* as related to geologic features, such as contacts, veins, ore-bearing beds, etc.

5. Furnish an itemized list of existing facilities, buildings, installations, and fixtures with a statement of the cost of any necessary rehabilitation or repairs to put into useful and operable condition.

6. Furnish a detailed list of additional facilities, buildings, and fixtures to be purchased, installed, or erected by you, with the estimated cost of each item.

7. Furnish a detailed list of operating equipment, separated into items to be—

   (*a*) Rented

   (*b*) Purchased

   (*c*) Furnished by you

   with the rental, purchase price, or depreciation of each item, as the case may be, to be charged as a cost of the project.

8. Furnish an itemized schedule of labor, by numbers and classes (miners, muckers, etc.) and of supervisors by numbers and positions, with the maximum wages or salaries to be paid to each.

9. Furnish a detailed list with estimated cost of each item for materials, supplies, engineering, assaying, accounting, power, water, utilities, and any other items not provided for above.

10. (*a*) How much are you prepared to invest in the proposed project? 10%

    (*b*) Is this amount sufficient to pay your part of the cost of the project, in accordance with the regulations on Government participation (Sec. 9 of MO–5)? yes

11. State any conditions or circumstances regarding the property not sufficiently brought out by the foregoing questions.

CERTIFICATION

The undersigned company, and the official executing this certification on its behalf, hereby certify that the information contained in this form and accompanying papers is correct and complete to the best of their knowledge and belief.

DR. EDGAR ANGEL & THELMA R. ANGEL
(Name of company)

By Dr. Edgar Angel
(Signature of authorized official)

11/15/51
(Date)

PARTNER
(Title)

Title 18, U. S. Code (Crimes), Section 1001, makes it a criminal offense to make a willfully false statement or representation to any department or agency of the United States as to any matter within its jurisdiction.

U. S. GOVERNMENT PRINTING OFFICE 16—64067-2

MF-103 DR. EDGAR ANGEL & THELMA R. ANGEL FRANKLIN, N. C. 11/15/51

1. DESCRIPTION OF REAL PROPERTY:

BEING the lands conveyed by deed, on September 16, 1949, from T. W. Angel and wife Alice Angel, to Dr. Edgar Angel and Thelma R. Angel, and recorded in the office of the Register of Deeds for Macon County, North Carolina, on Page 235 of Book X-5.

DESCRIPTION OF AREA UPON WHICH EXPLORATION WILL BE CONDUCTED:

INCLUDES an area 1000 feet wide, beginning on north side of State Highway No. 64, and running in that width to the northern boundary line of the property, in the center of which appears the mineral pegmatite (approximately 30 feet wide). See map attached.

2. No past operation has occurred on this property but several prospecting holes have been dug. It is the opinion of local miners that the pegmatite contains different minerals but that BERYL is the most prevalent. This opinion is also borne out by the fact that the lands lie within the mineral belt of the Franklin District.

3. In order to determine, and prove, the existence of commercial quantities of BERYL, it is proposed to diamond core drill the pegmatite, to a depth of 200 feet in each of 5 locations; these to be actually determined by consultation with the Field Team. Total cost of the project, as itenized below, will be $7,800.00.

Project will be started upon signing of contract and completed within 90 working days.

4. Sketch attached.

5. There are no existing facilities.

6. None required.

7. See listing below.

8. See listing below.

11. This property consists of 200 acres, more or less. It was purchased by Applicants for the private use of their families and friends as a fishing and hunting preserve. As natives of the area, they have been aware of its potential mineral resources but until now had not considered determining such contents. However, with an understanding of the Nation's desire to establish domestic reserves, they have decided to participate in the present day program.

COST OF PROJECT

Diamond Core Drilling (5 holes - 200 feet each)

1000 feet drilling, rental, @ $5.50 per foot	$5,500.00
Misc. expenses, sampling, core boxes, office, shipping, etc. (@ $1.50 per foot)	1,500.00
Engineer-Superintendent, 50 days @ $16.00	800.00
TOTAL COST OF PROJECT	$ 7,800.00

- - - - - -

MF-103 DR. EDGAR ANGEL & THELMA R. ANGEL FRANKLIN, N.C. 11/15/51

PROPERTY IS LOCATED 9 MILES S.E. OF FRANKLIN, MACON COUNTY, N. C., ON STATE HIGHWAY 64.

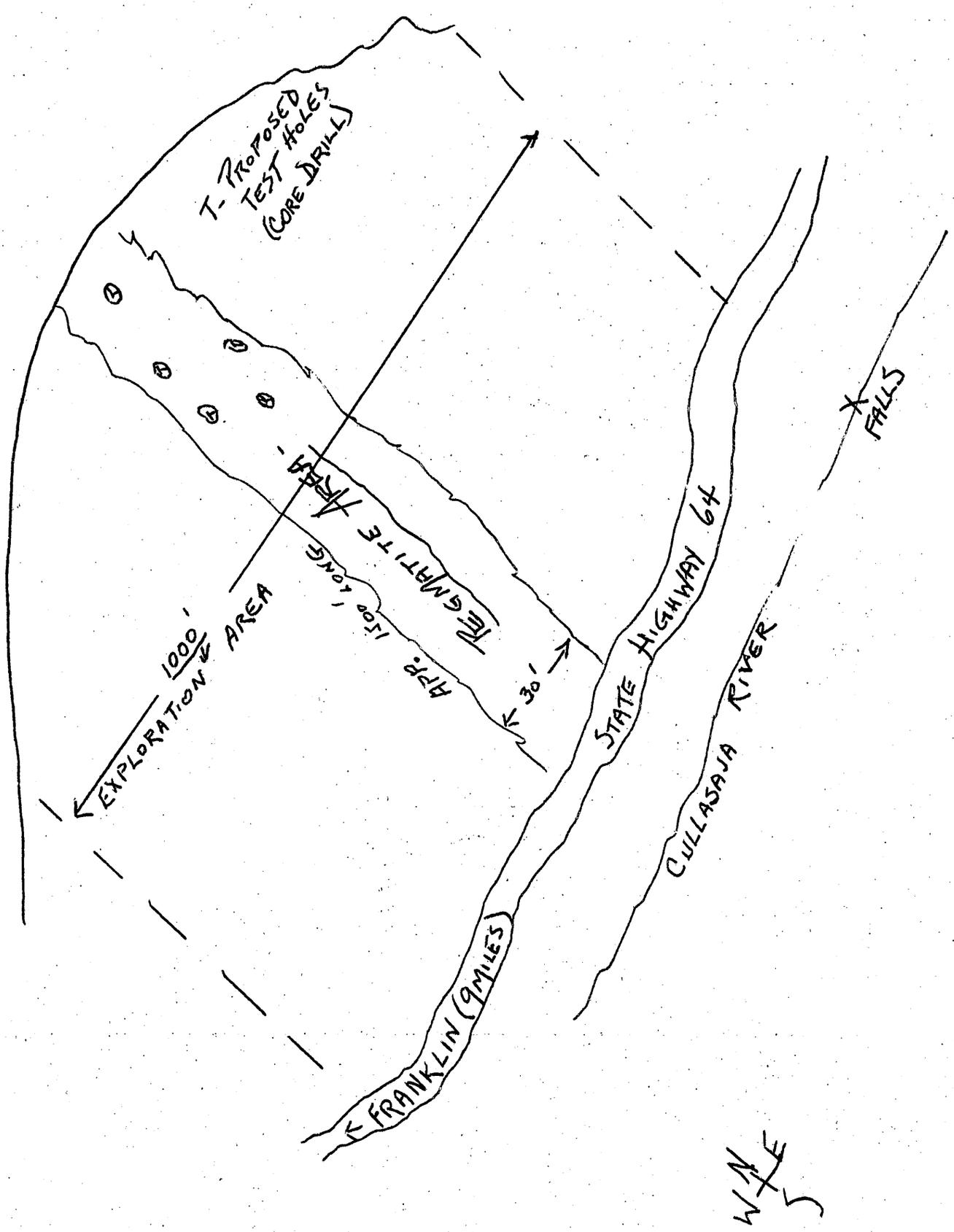

Form MF-100
(May 1951)

U. S. DEPARTMENT OF THE INTERIOR
DEFENSE MINERALS ADMINISTRATION

Form approved.
Budget Bureau No. 42-R1026.

GENERAL TECHNICAL DATA FOR USE UNDER THE DEFENSE PRODUCTION ACT OF 1950

NOT TO BE FILLED IN BY APPLICANT

Docket No. D.M.E.A. 2252

Date received 11-26-51

DR. ED LINE

DR. EDGAR ANGEL & THELMA R. ANGEL

FRANKLIN, NORTH CAROLINA

Name and address of applicant

Date 11/15/51

INSTRUCTIONS

This form is to be filed with Defense Minerals Administration, Department of the Interior, Washington 25, D. C. It should be accompanied by appropriate application form when a specific type of Government assistance is requested, in the form of (1) loan, (2) purchase contract, (3) Government guarantee of a private loan, (4) priorities or allocation of mining equipment, and maintenance, repair and operating supplies, and (5) other forms of Government assistance that might arise under the Act. Submit four (4) signed copies of the form and accompanying papers. Name and address should be stamped or typed on each sheet of this form and all accompanying papers. *When a question is inapplicable it should be so stated on the form.* Additional sheets may be attached in answering any questions or in supplying additional information. (IF YOU CANNOT ANSWER A QUESTION, SO STATE.) If a question is answered elsewhere indicate where answered. It is not necessary to answer it again.

GENERAL TECHNICAL DATA

Supply the following information on separate sheets, arranged, numbered, and lettered as indicated:

1. Materials produced:
   (*a*) What are the chief mine, mill, or smelter products? - BERYL -
   (*b*) What are the byproducts, if any?
2. Name(s) and type(s) of mine(s), mill(s), smelter(s), refinery(ies), pit(s), quarry (ies), drilling operation(s). Include old names of property, if any. Show extent of workings, including the following:
   (*a*) Linear feet of shafts.
   (*b*) Linear feet of drifts and crosscuts.
   (*c*) Linear feet of tunnels or adits.
   (*d*) Linear feet of other mine openings (explain briefly).

   Indicate whether mine is flooded or not. Describe any pumping problems. Give size or productive capacity.
3. For each operation listed above supply the following:
   (*a*) Distance and direction from nearest town and shipping point. 9 miles S.E. of Franklin
   (*b*) Mining district. Franklin
   (*c*) Township, Section, Range. Sugar Fork
   (*d*) County, State. Macon, N. C.
4. (*a*) State whether or not property is now in operation, and if in operation, by whom operated.
   (*b*) Are you operating this property as:
   - ☐ Owner.
   - ☐ Lessee.
   - ☐ Contractor.
5. Number of years in production _____

   If not in production or operation, estimated date when production will begin _____
6. Experience of operators:

   Describe the mining and general business experience of (*a*) the applicant, and (*b*) the person or persons who manage the project.
7. History:
   (*a*) Give a statement, as complete as possible, of previous exploration, development, operation, and production of property, with reasons for suspension of operation.
   (*b*) State briefly the known history and production of adjoining and neighboring properties.
   (*c*) Furnish any available (private) reports that may apply to this application, including results of mine examinations, recommended exploration and development, and metallurgical investigations.

8. Names and addresses of Officers, Directors, or Partners, and in addition thereto, the five largest stockholders if applicant is a corporation.

Name and Address (a)	Official Title (If officer is also director indicate by "D") (b)	Total of Annual Salary, Commissions, Bonuses, Etc., Received From Applicant and Affiliates During Last Fiscal Year (c)	Estimated Net Worth Outside of Interest in Applicant (d)	Number of Shares Held in Applicant Corporation		Life Insurance Carried for Benefit of Applicant	
				Common (e)	Preferred (f)	Amount (g)	Net Cash Surrender Value After Loans (h)
	Total		x x x x x			x x x x x	x x x x x

If more lines are needed continue on separate sheet.

9. Capital Stock Issues:

For Corporate Applicants

Item	Authorized (a)	Outstanding (b)	Par Value (c)	Number of Shares Outstanding (d)	Dividend Rate Last Paid* (e)
Common stock	$	$	$		
Preferred stock	$	$	$		

*Indicate period covered.

10. Production: THIS IS AN EXPLORATORY APPLICATION
PRODUCTION WILL START UPON SUCCESSFUL COMPLETION OF SAME.

Item	Kind of Product (a)	1948 Total (b)	1949 Total (c)	1950 Total (d)	Present Average Monthly (e)
1. Quantity of product mined or quarried (Short, long, metric tons; barrels; pounds; etc.)					
2. Quantity of product processed (specify unit of measure and type of process)					
3. Quantity and grade of product sold or shipped (specify units of measure)					

11. Do you contemplate a change in the present average monthly rate of production? If so, state estimated maximum monthly production and basis of change.

12. Ore or Mineral Reserves:

(a) Describe the ore or mineral deposit briefly. Accompany the application by any available report on the geology and ore reserves.

(*b*) If deposit is other than placer:

(1) Submit assay plans and/or sections showing location and size of proved (measured) and probable (indicated) ore or mineral reserve.

(2) State the tonnage (indicate type of ton) and grade of each class of ore reserve, as above, and show how computed. Tabulated total ore reserve as follows:

TOTAL ORE OR MINERAL RESERVES

Ore or Mineral Reserve	Estimated Tons (a)	Metal or Mineral Content Per Ton (Grade) (b)	Gross Value Per Ton (c)	Recoverable Unit Value Per Ton (d)	Estimated Cost of Production Per Ton (e)
Measured (proved)					
Indicated (probable)					

(*c*) If placer:

(1) Give estimated total yardage and average marketable mineral content of each deposit.

(2) Submit map showing location of placer deposit and surrounding area, with all test holes or pits. Submit logs of each hole and test pit with depth and average value of each.

(3) Describe gravel, stating whether fine, medium or coarse; loose, tight, cemented, or frozen, and whether it contains stumps or boulders more than 1 foot in diameter; if so, how large, and in what proportion.

(4) Describe bedrock, giving type (granite, sandstone, shale, etc.) and state whether it is hard or soft, smooth, uneven or rough.

(5) Describe overburden, stating whether loose, tight, or cemented; fine or coarse textured; furnish estimate of average thickness and total amount.

(6) Tabulate the reserves using the form outlined above for ore or mineral reserves.

13. Access Roads:

Give road distances to shipping, supply and residence points, stating kind and condition of roads.

14. Water Supply:

State source and quantity of water available for operations and whether sufficient for all seasons of year.

15. Power:

State amount of power used, rate per hour, and source thereof.

16. Labor: none

State number and classes (miners, muckers, millmen, etc.) of men employed during a recent representative payroll period.

17. Equipment and Facilities:

Describe present equipment on the property, including buildings. (State condition.) List major pieces of equipment now owned or controlled and in serviceable condition available for this operation.

18. Are there any particular conditions or circumstances affecting your operations that are not described above? If so, explain.

CERTIFICATION

The undersigned company, and the official executing this certification on its behalf, hereby certify that the information contained in this form and accompanying papers is correct and complete to the best of their knowledge and belief.

DR. EDGAR ANGEL & THELMA R. ANGEL
(Name of company)

By Dr Edgar Angel
(Signature of authorized official)

11/15/51
(Date)

PARTNER
(Title)

Title 18, U. S. Code (Crimes), Section 1001, makes it a criminal offense to make a willfully false statement or representation to any department or agency of the United States as to any matter within its jurisdiction.

U. S. GOVERNMENT PRINTING OFFICE 16—63792-1