MME Form 52
Jan. 1959

UNITED STATES
DEPARTMENT OF THE INTERIOR
OFFICE OF MINERALS EXPLORATION

FOR GOVERNMENT USE ONLY
Operator
Docket No. OME –
Contract No. 14-23-090 –
Contract Date

LIEN-AND SUBORDINATION AGREEMENTS[1]

To the United States of America:

That certain land in the County of Madison, State of Montana, described as follows:[2] Lark Lee Lode, Section 31, Township 6 South, Range 3 West, M. P. M.

hereinafter called the "land", is the subject of a proposed exploration contract, hereinafter called the "Contract", between the United States of America, hereinafter called the "Government" and

_____[3]

hereinafter called the "Operator". In consideration for and as an inducement to the Government executing the Contract, the undersigned:

1. (a) Being the owner of an interest in the land, hereby grants to the Government a lien upon all of his right, title, and interest in the land and upon any production of minerals therefrom to secure the payment to the Government of the royalty on production provided for by the Contract, and agrees if the Operator's interest should be surrendered or terminated at any time prior to the expiration of the rights of the United States under said Contract to pay royalty to the Government according to the terms of said Contract; or

(b) Being the holder of a claim, lien, or encumbrance against the land, hereby subordinates his claim, lien, or encumbrance in or against the land and in any production therefrom to the rights of the Government under the Contract with respect to royalty on production and liens to secure same.[4]

2. Undertakes and agrees that property in which the Government may acquire an interest or equity under the Contract may be dismantled, severed from the land, and removed as may be provided in the Contract; and the Government's interest and equity in such property shall be prior and superior to any adverse right or claim of the undersigned.

3. Represents and undertakes that there is no claim, lien, or encumbrance upon the undersigned's right, title, claim, or interest in or against the land other than the following: (If "none" insert the word "none". Do not leave blank.)

None

1/ Production from the land is not required, and in the absence of production there is no obligation to pay royalty to the Government.

2/ Either (a) insert the legal description of the land, or (b) strike out the words "as follows" and insert "in a lease /or contract, deed, or other document/ dated _____, and recorded in Book _____, Page ____, official records of said county". If (b) is used, the book and page of recordation must be inserted above. If the space provided is insufficient, use an Annex and refer to the Annex in the space.

3/ Insert name exactly as it appears in the Application MME Form 40.

4/ Subparagraph 1(a) does not apply to the holder of a claim, lien, or encumbrance.

4. Undertakes and agrees (a) neither to commit any act nor assert any claim in conflict with the provisions of this Agreement; and (b) to give advance notice of the Government's rights under this agreement to any subsequent transferee, mortgagee, encumbrancer, or lessee of any of the undersigned's right, title, claim, or interest in or against the land or any production therefrom, furnishing the Government with two true copies of such notice; and

5. Consents to all amendments (including an agreement of termination) and assignments of the Contract without notice thereof, and undertakes and agrees that this agreement shall extend and apply thereto.

6. Added provisions _____ (State "None" or "See Annex No. ____".)

Dated this 27th day of June, 1967.

Muriel S. Browne (Seal) 406 E. Wallace (Street) Virginia City, Montana (City & State)

_____ (Seal) _____ (Street) (City & State)

_____ (Seal) _____ (Street) (City & State)

_____ (Seal) _____ (Street) (City & State)

_____ (Seal) _____ (Street) (City & State)

_____ (Seal) _____ (Street) (City & State)

I, _____ (Name), certify that I am the _____ (Title—Secretary, etc.) of the corporation named herein; that _____ (Name), who signed this agreement was then _____ (Title—Pres., Vice-Pres., etc.) of said corporation; that said agreement was duly signed for and in behalf of said corporation by authority of its governing body, and was within the scope of its corporate powers.

_____ (Corporate Seal)

INT.-DOP. SEC., WASH., D.C. 21103

MME Form 52
Jan. 1959

UNITED STATES
DEPARTMENT OF THE INTERIOR
OFFICE OF MINERALS EXPLORATION

FOR GOVERNMENT USE ONLY
Operator
Docket No. OME –
Contract No. 14-23-090 –
Contract Date

LIEN AND SUBORDINATION AGREEMENTS[1]

To the United States of America:

That certain land in the County of Madison, State of Montana,

described as follows:[2] Lark Lee Lode, Section 31, Township 6 South, Range 3 West, M. P. M.

hereinafter called the "land", is the subject of a proposed exploration contract, hereinafter called the "Contract", between the United States of America, hereinafter called the "Government" and

_____[3]

hereinafter called the "Operator". In consideration for and as an inducement to the Government executing the Contract, the undersigned:

1. (a) Being the owner of an interest in the land, hereby grants to the Government a lien upon all of his right, title, and interest in the land and upon any production of minerals therefrom to secure the payment to the Government of the royalty on production provided for by the Contract, and agrees if the Operator's interest should be surrendered or terminated at any time prior to the expiration of the rights of the United States under said Contract to pay royalty to the Government according to the terms of said Contract; or

(b) Being the holder of a claim, lien, or encumbrance against the land, hereby subordinates his claim, lien, or encumbrance in or against the land and in any production therefrom to the rights of the Government under the Contract with respect to royalty on production and liens to secure same.[4]

2. Undertakes and agrees that property in which the Government may acquire an interest or equity under the Contract may be dismantled, severed from the land, and removed as may be provided in the Contract; and the Government's interest and equity in such property shall be prior and superior to any adverse right or claim of the undersigned.

3. Represents and undertakes that there is no claim, lien, or encumbrance upon the undersigned's right, title, claim, or interest in or against the land other than the following: (If "none" insert the word "none". Do not leave blank.)

None

1/ Production from the land is not required, and in the absence of production there is no obligation to pay royalty to the Government.

2/ Either (a) insert the legal description of the land, or (b) strike out the words "as follows" and insert "in a lease /or contract, deed, or other document/ dated _____, and recorded in Book _____, Page ____, official records of said county". If (b) is used, the book and page of recordation must be inserted above. If the space provided is insufficient, use an Annex and refer to the Annex in the space.

3/ Insert name exactly as it appears in the Application MME Form 40.

4/ Subparagraph 1(a) does not apply to the holder of a claim, lien, or encumbrance.

4. Undertakes and agrees (a) neither to commit any act nor assert any claim in conflict with the provisions of this Agreement; and (b) to give advance notice of the Government's rights under this agreement to any subsequent transferee, mortgagee, encumbrancer, or lessee of any of the undersigned's right, title, claim, or interest in or against the land or any production therefrom, furnishing the Government with two true copies of such notice; and

5. Consents to all amendments (including an agreement of termination) and assignments of the Contract without notice thereof, and undertakes and agrees that this agreement shall extend and apply thereto.

6. Added provisions _____ (State "None" or "See Annex No. ____".)

Dated this 27th day of June, 1967.

Muriel S. Browne (Seal)	406 E. Wallace (Street) Virginia City, Montana (City & State)	
_____ (Seal)	_____ (Street) _____ (City & State)	
_____ (Seal)	_____ (Street) _____ (City & State)	
_____ (Seal)	_____ (Street) _____ (City & State)	
_____ (Seal)	_____ (Street) _____ (City & State)	
_____ (Seal)	_____ (Street) _____ (City & State)	

I, _____ (Name), certify that I am the _____ (Title—Secretary, etc.) of the corporation named herein; that _____ (Name), who signed this agreement was then _____ (Title—Pres., Vice-Pres., etc.) of said corporation; that said agreement was duly signed for and in behalf of said corporation by authority of its governing body, and was within the scope of its corporate powers.

_____ (Corporate Seal)

MME Form 52
Jan. 1959

UNITED STATES
DEPARTMENT OF THE INTERIOR
OFFICE OF MINERALS EXPLORATION

FOR GOVERNMENT USE ONLY
Operator
Docket No. OME –
Contract No. 14-23-090 –
Contract Date

LIEN AND SUBORDINATION AGREEMENTS 1/

To the United States of America:

That certain land in the County of Madison, State of Montana, described as follows: 2/ Lark Lee Lode, Section 31, Township 6 South, Range 3 West, M. P. M.

hereinafter called the "land", is the subject of a proposed exploration contract, hereinafter called the "Contract", between the United States of America, hereinafter called the "Government" and _____ 3/ hereinafter called the "Operator". In consideration for and as an inducement to the Government executing the Contract, the undersigned:

1. (a) Being the owner of an interest in the land, hereby grants to the Government a lien upon all of his right, title, and interest in the land and upon any production of minerals therefrom to secure the payment to the Government of the royalty on production provided for by the Contract, and agrees if the Operator's interest should be surrendered or terminated at any time prior to the expiration of the rights of the United States under said Contract to pay royalty to the Government according to the terms of said Contract; or

(b) Being the holder of a claim, lien, or encumbrance against the land, hereby subordinates his claim, lien, or encumbrance in or against the land and in any production therefrom to the rights of the Government under the Contract with respect to royalty on production and liens to secure same. 4/

2. Undertakes and agrees that property in which the Government may acquire an interest or equity under the Contract may be dismantled, severed from the land, and removed as may be provided in the Contract; and the Government's interest and equity in such property shall be prior and superior to any adverse right or claim of the undersigned.

3. Represents and undertakes that there is no claim, lien, or encumbrance upon the undersigned's right, title, claim, or interest in or against the land other than the following: (If "none" insert the word "none". Do not leave blank.)

None

1/ Production from the land is not required, and in the absence of production there is no obligation to pay royalty to the Government.

2/ Either (a) insert the legal description of the land, or (b) strike out the words "as follows" and insert "in a lease /or contract, deed, or other document/ dated _____, and recorded in Book _____, Page ____, official records of said county". If (b) is used, the book and page of recordation must be inserted above. If the space provided is insufficient, use an Annex and refer to the Annex in the space.

3/ Insert name exactly as it appears in the Application MME Form 40.

4/ Subparagraph 1(a) does not apply to the holder of a claim, lien, or encumbrance.

4. Undertakes and agrees (a) neither to commit any act nor assert any claim in conflict with the provisions of this Agreement; and (b) to give advance notice of the Government's rights under this agreement to any subsequent transferee, mortgagee, encumbrancer, or lessee of any of the undersigned's right, title, claim, or interest in or against the land or any production therefrom, furnishing the Government with two true copies of such notice; and

5. Consents to all amendments (including an agreement of termination) and assignments of the Contract without notice thereof, and undertakes and agrees that this agreement shall extend and apply thereto.

6. Added provisions _____ (State "None" or "See Annex No. ____".)

Dated this 27th day of June, 1967.

Muriel S. Browne (Seal)	406 E. Wallace (Street) Virginia City, Montana (City & State)	
_____ (Seal)	_____ (Street) _____ (City & State)	
_____ (Seal)	_____ (Street) _____ (City & State)	
_____ (Seal)	_____ (Street) _____ (City & State)	
_____ (Seal)	_____ (Street) _____ (City & State)	
_____ (Seal)	_____ (Street) _____ (City & State)	

I, _____ (Name), certify that I am the _____ (Title—Secretary, etc.) of the corporation named herein; that _____ (Name), who signed this agreement was then _____ (Title—Pres., Vice-Pres., etc.) of said corporation; that said agreement was duly signed for and in behalf of said corporation by authority of its governing body, and was within the scope of its corporate powers.

_____ (Corporate Seal)

MME Form 52
Jan. 1959

UNITED STATES
DEPARTMENT OF THE INTERIOR
OFFICE OF MINERALS EXPLORATION

FOR GOVERNMENT USE ONLY
Operator
Docket No. OME –
Contract No. 14-23-090 –
Contract Date

LIEN AND SUBORDINATION AGREEMENTS[1]

To the United States of America:

That certain land in the County of Madison, State of Montana, described as follows:[2] Lark Lee Lode, Section 31, Township 6 South, Range 3 West, M. P. M.

hereinafter called the "land", is the subject of a proposed exploration contract, hereinafter called the "Contract", between the United States of America, hereinafter called the "Government" and

[3]

hereinafter called the "Operator". In consideration for and as an inducement to the Government executing the Contract, the undersigned:

1. (a) Being the owner of an interest in the land, hereby grants to the Government a lien upon all of his right, title, and interest in the land and upon any production of minerals therefrom to secure the payment to the Government of the royalty on production provided for by the Contract, and agrees if the Operator's interest should be surrendered or terminated at any time prior to the expiration of the rights of the United States under said Contract to pay royalty to the Government according to the terms of said Contract; or

(b) Being the holder of a claim, lien, or encumbrance against the land, hereby subordinates his claim, lien, or encumbrance in or against the land and in any production therefrom to the rights of the Government under the Contract with respect to royalty on production and liens to secure same.[4]

2. Undertakes and agrees that property in which the Government may acquire an interest or equity under the Contract may be dismantled, severed from the land, and removed as may be provided in the Contract; and the Government's interest and equity in such property shall be prior and superior to any adverse right or claim of the undersigned.

3. Represents and undertakes that there is no claim, lien, or encumbrance upon the undersigned's right, title, claim, or interest in or against the land other than the following: (If "none" insert the word "none". Do not leave blank.)

None

1/ Production from the land is not required, and in the absence of production there is no obligation to pay royalty to the Government.

2/ Either (a) insert the legal description of the land, or (b) strike out the words "as follows" and insert "in a lease /or contract, deed, or other document/ dated _____, and recorded in Book _____, Page ____, official records of said county". If (b) is used, the book and page of recordation must be inserted above. If the space provided is insufficient, use an Annex and refer to the Annex in the space.

3/ Insert name exactly as it appears in the Application MME Form 40.

4/ Subparagraph 1(a) does not apply to the holder of a claim, lien, or encumbrance.

4. Undertakes and agrees (a) neither to commit any act nor assert any claim in conflict with the provisions of this Agreement; and (b) to give advance notice of the Government's rights under this agreement to any subsequent transferee, mortgagee, encumbrancer, or lessee of any of the undersigned's right, title, claim, or interest in or against the land or any production therefrom, furnishing the Government with two true copies of such notice; and

5. Consents to all amendments (including an agreement of termination) and assignments of the Contract without notice thereof, and undertakes and agrees that this agreement shall extend and apply thereto.

6. Added provisions _____ (State "None" or "See Annex No. ____".)

Dated this 27th day of June, 1967.

Muriel S. Browne	(Seal)	406 E. Wallace (Street) Virginia City, Montana (City & State)
_____	(Seal)	_____ (Street) _____ (City & State)
_____	(Seal)	_____ (Street) _____ (City & State)
_____	(Seal)	_____ (Street) _____ (City & State)
_____	(Seal)	_____ (Street) _____ (City & State)
_____	(Seal)	_____ (Street) _____ (City & State)

I, _____ (Name), certify that I am the _____ (Title—Secretary, etc.) of the corporation named herein; that _____ (Name), who signed this agreement was then _____ (Title—Pres., Vice-Pres., etc.) of said corporation; that said agreement was duly signed for and in behalf of said corporation by authority of its governing body, and was within the scope of its corporate powers.

_____
(Corporate Seal)

MME Form 52
Jan. 1959

UNITED STATES
DEPARTMENT OF THE INTERIOR
OFFICE OF MINERALS EXPLORATION

FOR GOVERNMENT USE ONLY
Operator
Docket No. OME –
Contract No. 14-23-090 –
Contract Date

LIEN AND SUBORDINATION AGREEMENTS[1]

To the United States of America:

That certain land in the County of Madison, State of Montana,

described as follows:[2] Lost Roo Lode, Section 31, Township 6 South, Range 3 West, M. P. M.

hereinafter called the "land", is the subject of a proposed exploration contract, hereinafter called the "Contract", between the United States of America, hereinafter called the "Government" and

_____[3]

hereinafter called the "Operator". In consideration for and as an inducement to the Government executing the Contract, the undersigned:

1. (a) Being the owner of an interest in the land, hereby grants to the Government a lien upon all of his right, title, and interest in the land and upon any production of minerals therefrom to secure the payment to the Government of the royalty on production provided for by the Contract, and agrees if the Operator's interest should be surrendered or terminated at any time prior to the expiration of the rights of the United States under said Contract to pay royalty to the Government according to the terms of said Contract; or

(b) Being the holder of a claim, lien, or encumbrance against the land, hereby subordinates his claim, lien, or encumbrance in or against the land and in any production therefrom to the rights of the Government under the Contract with respect to royalty on production and liens to secure same.[4]

2. Undertakes and agrees that property in which the Government may acquire an interest or equity under the Contract may be dismantled, severed from the land, and removed as may be provided in the Contract; and the Government's interest and equity in such property shall be prior and superior to any adverse right or claim of the undersigned.

3. Represents and undertakes that there is no claim, lien, or encumbrance upon the undersigned's right, title, claim, or interest in or against the land other than the following: (If "none" insert the word "none". Do not leave blank.)

None

1/ Production from the land is not required, and in the absence of production there is no obligation to pay royalty to the Government.

2/ Either (a) insert the legal description of the land, or (b) strike out the words "as follows" and insert "in a lease /or contract, deed, or other document/ dated _____, and recorded in Book _____, Page ____, official records of said county". If (b) is used, the book and page of recordation must be inserted above. If the space provided is insufficient, use an Annex and refer to the Annex in the space.

3/ Insert name exactly as it appears in the Application MME Form 40.

4/ Subparagraph 1(a) does not apply to the holder of a claim, lien, or encumbrance.

4. Undertakes and agrees (a) neither to commit any act nor assert any claim in conflict with the provisions of this Agreement; and (b) to give advance notice of the Government's rights under this agreement to any subsequent transferee, mortgagee, encumbrancer, or lessee of any of the undersigned's right, title, claim, or interest in or against the land or any production therefrom, furnishing the Government with two true copies of such notice; and

5. Consents to all amendments (including an agreement of termination) and assignments of the Contract without notice thereof, and undertakes and agrees that this agreement shall extend and apply thereto.

6. Added provisions _____ (State "None" or "See Annex No.____".)

Dated this 27th day of June, 1967.

	606 E. Pallaco	(Street)
		(City &)
Muriel S. Browne (Seal)	Virginia City, Montana	(State)
	_____	(Street)
		(City &)
_____ (Seal)	_____	(State)
	_____	(Street)
		(City &)
_____ (Seal)	_____	(State)
	_____	(Street)
		(City &)
_____ (Seal)	_____	(State)
	_____	(Street)
		(City &)
_____ (Seal)	_____	(State)
	_____	(Street)
		(City &)
_____ (Seal)	_____	(State)

I, _____ (Name), certify that I am the _____ (Title—Secretary, etc.) of the corporation named herein; that _____ (Name), who signed this agreement was then _____ (Title—Pres., Vice-Pres., etc.) of said corporation; that said agreement was duly signed for and in behalf of said corporation by authority of its governing body, and was within the scope of its corporate powers.

_____
(Corporate Seal)

MME Form 9
Rev. Nov. 65

UNITED STATES
DEPARTMENT OF THE INTERIOR
Geological Survey

OFFICIAL DOCKET FILE Contract No. _____ Docket No. 6595

Application
- [ ] Denied
- [x] Withdrawn

Contract
- [ ] Terminated - Not Certified
- [ ] Terminated - Certified
- [ ] Cancelled
- [ ] Royalty Agreement

The records contained in this file are marked (x) and arranged in this order:

Folder No. 1:

Left Side

- [ ] Royalty Audits
- [ ] Certification of Discovery
- [ ] Closing Letter
- [ ] Cost Audits
- [ ] Termination Notice or Agreement
- [ ] Recision Notice
- [ ] Assignment of Contract
- [ ] Contract Amendments
- [ ] Contract with all exhibits and annexes
- [ ] Owner's Consent to Lien and Subordination Agreement
- [x] Application and Attachments

Right Side

- [ ] Project Summary (final)
- [ ] Work Completed Analysis (final)

All other material filed in chronological order including the following reports if checked:

- [ ] Field Team Semiannual Report for Certified Project
- [ ] Final Field Team Report (Tab)
- [ ] Operator's Final Report (Tab)
- [ ] Interim Field Team Reports
- [ ] Operator's monthly reports and all attachments
- [ ] On-site Exam. Report (Tab)
- [ ] Settlement Sheets
- [ ] Drill Logs

Additional Folders:

Left Side

Folders No. _____: Reports

- [ ] Analysis of Semiannual Inspection Reports
- [ ] Project Summary (Interim) by MME Engineers

Right Side

- [ ] Field Team Semiannual Report for Certified Project
- [ ] Field Team Interim Reports
- [ ] Operator's Monthly Reports with Transmittal, Narrative and Maps

Folders No. _____: Maps (Use pocket folder or envelope)

Folders No. _____: Settlement Sheets

Folders No. _____: Drill Logs

Folders No. _____: Royalty Material

72195-65

UNITED STATES
DEPARTMENT OF THE INTERIOR
OFFICE OF MINERALS EXPLORATION
GEOLOGICAL SURVEY
So. 157 Howard Street
Spokane, Washington 99204
February 3, 1967

Memorandum

To: Chief, Office of Minerals Exploration

From: Field Officer, Region I

Subject: Transmittal of Application for Assistance
St. Lawrence Consolidated Mines, Inc. (Silver)
Lark Lee Mine
Madison County, Montana

Enclosed is a copy of an application for OME assistance to explore for silver in the Brown's Gulch--William's Gulch Districts (unorganized), Madison County, Montana.

Apparently, the applicant proposes to furnish his share of the costs by the use of machinery which he owns but on which the S.B.A. holds a mortgage. A Detailed Property Schedule lists the equipment but does not give any values for the various items. In the costs under item 7 the applicant sets the total value at $4,000. Certainly the value of the equipment listed is more than this, indicating that the value of some of the items which would not be used on the proposed project are not included in the $4,000. As the S.B.A. holds a mortgage on the equipment, can OME, being another Government Agency, accept 1/60th of the value of the equipment as making up part of the estimated costs?

The applicant proposes to drift 300 to 350 feet along a northwesterly striking vein to explore for silver ore bodies and the intersection of the "drift" vein with the westerly extension of the Valley View vein. From the map, which is admittedly not drawn to scale and may therefore be misleading, it appears that should the drift encounter the Valley View vein, a drift should probably be driven westerly to explore the Silver Bell vein intersection and easterly to explore the Valley View. To protect adequately the Government's rights to royalty, the Silver Bell and Valley View Fractions at least should be included in the land involved in any contract. Both claims are listed under item 2(b) as "Adjacent Land Owned or Controlled."

Before proceeding further, it is recommended that it be determined what effect, if any, the S.B.A. mortgage against the applicant's equipment may have on its acceptability in the project costs. It should also be determined the nature of the applicant's holdings in

the Silver Bell and Valley Fraction claims and whether he would be willing to include them in the land if a contract should be offered.

Under item 6 the applicant mentions work he has done "on the Valley View and other claims." The applicant should be asked to furnish at least copies of settlement sheets relative to ore he stoped in the Valley View vein. Other data such as vein widths, assays, and stope sizes would be helpful before a Field Referral, but is probably not vital as I expect to be in the area next season in any case.

D. R. MacLaren

D. R. MacLaren

Enclosures

TELEPHONES:
RESIDENCE, 843-5452
COURTHOUSE, 843-5353

NOTARY PUBLIC
DEPOSITIONS

MARY ELLEN SMITH
COURT REPORTER
FIFTH JUDICIAL DISTRICT
VIRGINIA CITY, MONTANA

January 31, 1967

Office of Minerals Exploration
Department of the Interior
South 157 Howard Street
Spokane, Washington 99204

Attention: Mr. MacLaren

Dear Mr. MacLaren:

This is probably the shortest application you have ever received, but the whole thing boils down to drifting 300 feet to explore for silver and to intersect the veins running from one of our other claims. Frankly I doubt that we'd have to drift 300 feet to intersect this gold vein, but then I am not an engineer, and the map I have drawn is not to scale. I am sure there are excellent potentially rich ore bodies which proper exploration can find. On this particular claim, the Lark Lee, which we want to explore, the silver values are good as I have outlined in my application. You will note that I said M. E. Smith would supervise the work, and that is me. With three men, two to do the drilling and mucking, and an outside man to cut timber and lay out the work - a man I know who is experienced - I thought I could take care of the bookkeeping end of it and the general supervision, since I've been in mining all my life. In fact, I had my own carbide light when I was eight years old and used to come and go at will in my father's mines, and of course, I married a selective flotation expert and lived in mining camps during my married life, so it is not new to me.

It may be that Mr. Thomas will be here during the summer. I don't know. He has quite a responsible job, hauling supplies to Vietnam, and is needed where he is. Besides that, we don't have the money right now to continue the shaft work on the Valley View.

My sister, who owns the Lark Lee, will have to sign one of the MME 52 agreements, so if you'll send me a set, I'll appreciate it. Likewise, there will have to be some agreement with the Small Business Administration at Helena. They have a lien on the machinery, but are willing and anxious to help in any way they can.

RECEIVED
FEB 2 1967
SPOKANE, WASH.

Let me know if you need other material. I haven't consulted an engineer nor anyone else, but hope I have made it plain enough and sensible enough to comply with regulations. With all good wishes to you personally, I am,

Sincerely yours,

Mary Ellen Smith

MME Form 40
Jan. 65

RECEIVED
FEB 2 1967
O.M.E.
SPOKANE

Budget Bureau No. 42-R1508
Approval expires Dec. 31, 1968

UNITED STATES
DEPARTMENT OF THE INTERIOR
GEOLOGICAL SURVEY

OFFICIAL COPY
M. E.
RECEIVED
FEB 6 1967

APPLICATION FOR FINANCIAL ASSISTANCE IN MINERALS EXPLORATION

Pursuant to Public Law 85–701 (72 Stat. 700; 30 U.S.C. 641)

NAME OF APPLICANT *(Full legal name and mailing address as they should appear on contract if one is executed.)*

St. Lawrence Consolidated Mines, Inc.
411 E. Wallace Street
Virginia City, Montana 59755

APPLICANT DO NOT USE THIS BLOCK

DOCKET NUMBER 6595

DATE RECEIVED 2/6/67

REGION 1

DIVISION CODE

BUSINESS ORGANIZATION *(Check one)*

INDIVIDUAL ☐
CORPORATION ☒
PARTNERSHIP ☐
OTHER *(Specify)* ☐

STATE IN WHICH FIRM IS ORGANIZED MONTANA

LIST CORPORATE OFFICERS OR PARTNERS HERE, IF APPLICABLE

NAME	ADDRESS	TITLE
Daniel W. Thomas	Orfordville, N. H. and Virginia City, Montana	President
LeGrand Kirkham	128 W. Third South Rexburg, Idaho	Vice-President
Mary Ellen Smith	407 E. Wallace St. Virginia City, Montana	Secretary-Treasurer

MINERAL(S) FOR WHICH YOU WISH TO EXPLORE
SILVER

ESTIMATED COST OF PROJECT
$ 16,000

PROPERTY NAME	LOCATION COUNTY	STATE
Lark Lee Mine	Madison	Montana

GENERAL INSTRUCTIONS

Before filling out this application, please read the *OME Regulations for Obtaining Federal Assistance in Financing Explorations for Mineral Reserves* (30 CFR Chap. III). To assure prompt action, your application must provide all applicable material and information specified on the back of this application form. Avoid unnecessary correspondence and delays by submitting complete and accurate information. *Please submit two copies of this application and all accompanying papers* except as otherwise noted. Place your name and address on each sheet. Each item of information, maps, and reports required as a part of this application is described on the back of this form. Identify each attached statement by the item number to which it applies. If an item does not apply to your application, show the item number on your statement and after it write "not applicable." Maps or sketches should be used to supplement narrative descriptions of the property location and boundaries in item 2, existing mine workings and geology in item 3, and the proposed exploration work in item 5. When this information is not too complex, all of it may be shown on one map or sketch. All documents and other attachments submitted as a part of this application, except those in item 3(g) which you mark to be returned, become the property of the Government and will not be returned to the applicant. Send true copies, *not originals*, of leases, contracts, and other documents which are an essential part of your business records. *File this application with the Office of Minerals Exploration, Department of the Interior, Washington 25, D. C., or with the nearest OME Field Office.*

CERTIFICATION

The undersigned, whether as an individual, corporate officer, partner, or otherwise, both in his own behalf and acting for the applicant, certifies that the information set forth in this form and accompanying papers is correct and complete, to the best of his knowledge and belief, and that he would not ordinarily undertake the proposed exploration under current conditions and circumstances at his sole expense.

January 31, 1967
DATED

Mary Ellen Smith
BY *(Signature)*

Secretary-Treasurer
TITLE

A wilfully false statement or certification to any Department or Agency of the United States Government is a criminal offense. U. S. Code, Title 18, Sec. 1001.

INFORMATION REQUIRED WITH THIS APPLICATION

1. Financial Eligibility:

(a) Submit evidence of efforts made within 90 days preceding the filing of this application to obtain credit from your bank of account and at least one other banking institution or other private source of credit. Such evidence shall include true copies of correspondence which show: (1) date of loan request, (2) amount and terms requested, (3) proposed use of loan funds, and (4) the replies from credit sources. If the loan was offered under terms which you consider unreasonable, state why you consider them so.

(b) List names and addresses of affiliated, parent, or controlling companies or organizations and state extent and nature of their interest.

(c) State how you propose to furnish your share of the cost of the exploration work.

2. Applicant's Rights in Land:

(a) State your interest in the land and mineral rights, whether owner, lessee, purchaser under contract, or other. If you are not the owner, submit one true copy of the lease, contract, or other document (with address of owner) under which you control the property. Describe all liens, mortgages, or other encumbrances on the land and state book and page number and official place where recorded.

(b) State the legal description (section, township, and range; metes and bounds; patent number of claims) of the land upon which you wish to explore and all adjacent land which you own or control. Describe any part of the land or workings which should not be subject to Government royalty and liens. If the land consists of unpatented claims, state book and page number for each recorded location notice, including amended locations, and official place where recorded. State all the names by which you know the property.

(c) For all land or mineral rights encumbered or not owned, submit five copies of Lien and Subordination Agreements on MME Form 52. If the agreements cannot be obtained, state reasons and provide copies of letters of refusal.

3. Physical Description:

(a) Describe in detail and illustrate with maps or sketches all mining or exploration operations which you know have been or are being conducted upon the land. Include existing mine workings and all production facilities.

(b) State your interest, if any, in operations described in (a).

(c) State, if you know, the past and current production, supporting your statement with copies of settlement sheets, mine records, or published data if available.

(d) Describe known ore reserves, giving quantities and grades and sampling methods used. Support your statement with copies of assay certificates and assay maps if available.

(e) Describe by narrative and maps or sketches the geologic features of the property, including ore minerals, geologic formations if known, and type of deposit (vein, bedded, etc.).

(f) State your reasons for expecting to find ore, and if you have sampled the area you propose to explore, show where the samples were taken, describe sampling methods used, and provide copies of assay certificates.

(g) Send with your application at least *two* copies of all geologic or engineering reports, assay maps, or technologic information which you have, indicating whether you require their return.

4. Accessibility of Property:

(a) To aid the OME representative who may examine the property, state name and address of person who will meet him; give directions for reaching the property; and describe accessibility of property and of any mine workings.

(b) Name the shipping and supply points and state the distances to the property.

5. Exploration Work:

(a) Describe fully the proposed exploration work giving individual footages and sizes of openings *for each item of work.* Use narrative, maps, plans, and sections as necessary. Show location of the proposed work as related to geologic features such as veins, ore-bearing beds, contacts of rock formations, etc. Show also the relation of the proposed work to any existing mine workings and to *land boundaries* or to the closest identifiable corner.

(b) If an access road must be built, show the proposed location on the property map and state the length, type and construction methods proposed.

(c) If an OME contract is executed, state how soon thereafter work would be started and finished. State your anticipated average daily or monthly rate of progress for each type of work.

6. Experience:

State your operating experience and background to conduct this exploration work and also that of the person who will supervise the work.

7. Estimate of Costs:

Furnish detailed estimates of the necessary costs *for each item of the work proposed in 5(a)* under the headings listed below with a total for each heading and the estimated total cost of the work. Costs for any work to be performed by an independent contractor should be listed separately under category (a) below. Costs for any work that is not to be performed by an independent contractor should be listed under categories (b) through (g).

(a) Independent contracts. State the total cost of any proposed independent contract for all or any part of the work, and the number of units and the unit cost for each type of work, such as per foot of drilling, per foot of drifting, per hour of bulldozer operations, or per cubic yard of material moved. Cost estimates should be supported by bids from three contractors if possible. (*Note*—If none of the work is to be contracted, write "none" after this item.)

(b) Personal services. The cost of supervision, engineering and geological services, outside consultants, and labor should be itemized by numbers and classes of employees; rates of wages, salaries or fees; and periods of employment. State whether these services are available.

(c) Operating materials and supplies. List items of material and supplies giving quantity and cost of each. Include under this heading power, water, and fuel, and units of equipment and tools costing less than $50 each.

(d) Operating equipment. List items of equipment and tools costing $50 or more per unit. Give specifications and indicate how each item is to be acquired—i.e., rented, purchased or provided by the applicant. If rented or purchased, state the estimated rental or purchase price. If furnished by the applicant, state condition and present fair market value.

(e) Initial rehabilitation and repairs. Describe the type and the cost of *initial* rehabilitation or repair of existing buildings, fixtures, installations (exclusive of mine workings), and movable operating equipment now owned by the applicant which will be used in the exploration work.

(f) New buildings, fixtures, installations. Describe each building, fixed improvement, and installation to be purchased, constructed, or installed for the exploration work, stating specifications and cost including labor, materials, and supervision.

(g) Miscellaneous. Describe the type and estimate the cost of repairs and maintenance of the operating equipment listed in 7(d). Do not repeat initial repairs listed in 7(e). Show also the costs of analytical work, accounting, workmen's compensation and employees' liability insurance, payroll taxes, and other required costs that do not fall within the previous categories. [*Note*—The Government will not contribute to costs incurred before the date of the contract, or to costs of or incident to: (1) acquiring, using, or possessing land and any existing improvements, facilities, buildings, installations, and appurtenances, or the depreciation and depletion thereof; (2) general overhead, corporate management, interest and taxes (other than payroll and sales taxes); (3) insurance (other than employees' liability insurance); and (4) damages to persons or property (other than authorized repair to or replacement of equipment or other property used in the work).]

IN[illegible]UP. SEC., WASH., D.C

INFORMATION REQUIRED FOR APPLICATION FOR FINANCIAL ASSISTANCE IN MINERALS EXPLORATION:

1. Financial Eligibility:

   a) Evidence attached

   b) None

   c) Machinery (list attached)

2. Applicant's Rights in Land:

   a) Lessee - Copy of lease attached. No encumbrances on land.

   b) LARK LEE - Section 31, Township 6 South, Range 3 West, M.P.M. Unpatented lode, Certificate of Location recorded in Book 36, Page 142, Records of Madison County, at Virginia City, Montana. Formerly known as the Atlanta.

   Adjacent Land Owned or Controlled:

   Silver Bell, M. E. 2615 (Patented) adjoins the Lark Lee on the Southwest.

   Unpatented Claims adjacent:

Valley View Fraction,	Book 31,	page 396,	Lode Locations
Valley View	Book 31,	page 260,	Lode Locations
Nevada	Book 31,	page 259,	Lode Locations
Chesterfield	Book 32,	page 183,	Lode Locations
Hornet	Book 36,	page 72,	Lode Locations
Vallhoska	Book 166,	page 31,	Lode Locations
Lucky Strike	Book 31,	page 606,	Lode Locations
Empire	" 211,	page 41,	Lode Locations
Leader	" 211,	page 43,	Lode Locations
Mary Ellen	" 211,	page 45,	Lode Locations
Douglas	" 211,	page 47,	Lode Locations
May Falzone	" 211,	page 49,	Lode Locations
Glennis	" 211,	page 51,	Lode Locations
Daniel Webster	" 211,	page 295,	Lode Locations

The above group of claims are known as the St. Lawrence Group and are contiguous, lying in Sections 31, 32 and 33, T. 6 S., R. 3 W.

   c) Small Business Administration has a lien on the machinery that St. Lawrence owns, but as I understand it, no lien on the land itself.

   The owner of the Lark Lee is agreeable to making a Lien and Subordination Agreement on MME Form 52, and I hereby request the same.

3. PHYSICAL DESCRIPTION:

   a) Map attached, showing subject property. No work is being conducted.

   b) Am interested in exploring silver production possibilities.

   c) No production that I know of.

d) Unknown.

e) and f) Map sketch attached. The type of deposit is a vein of siliceous ore containing silver values that average from 2.10 oz. to 41.80 oz. to the ton. The structure carries gold, also. A spectographic analysis has never been made. Because of the occurrences of silver, we believe there is a body of ore of commercial value. Outcroppings on the surface also bear this out. The Silver Bell Mine, a patented claim, is immediately adjacent to the southwest and has been a good silver producer in the past. A water problem shut down the mine. There is no doubt that the Silver Bell main vein penetrates the Lark Lee property. This enhances the very good possibility of locating a major ore body.

The proposed point of exploration is in a short canyon, with mountains rising on either side. There is no timber - all sagebrush. The Lark Lee is probably 150 to 200 feet lower than the Valley View in altitude, giving the advantage of depth. The tunnel, if driven, would be dry, as the proposed site is above water level.

Samples were taken across the whole vein structure and assays for silver content were made by Montana Laboratory Company, Philipsburg, Montana, and are as follows: 2.10 ozs.; 2.60 ozs.; 7.00 ozs.; 24.20 ozs.; 29.40 ozs.; 41.80 ozs.

g) No geologic or engineering reports available.

4. Accessibility of Property:

a) M. E. Smith, Virginia City, Montana - Ph. 843-5452

b) Shipping point:- Northern Pacific Railway Co.
Alder, Montana
10 miles from property (downhill)

Supply points: Sheridan, Montana - 20 miles
Butte, Montana - 75 miles
Dillon, Montana - 60 miles

5. Exploration Work:

a) Drift northeasterly in average size tunnel 300-350 feet to explore for silver, also to intersect gold-and-silver-bearing veins from the Valley View. See map sketch for location of proposed work and land boundaries.

b) The road to the Lark Lee needs grading. I feel sure that if we commence work, Madison County will grade the road for us.

c) Work could start almost immediately. It would probably take a week to get organized before drilling could commence. Two men, that is, a miner and miner's helper or mucker, could drill and clean out an average of five feet a day. A man would be needed outside to cut timber and take care of the other outside work. He could also do the blacksmith work. At times it may be necessary to hire another man, but I believe that three men can do the proposed work with no trouble.

6. Experience:

The St. Lawrence Mining Company has done extensive work on the Valley View and other claims, the main work consisting of an incline shaft 150 feet in depth, with a 130-foot drift westerly on the 150-foot level, and extensive stoping from the 150-foot level to the 100-foot level. Mr. A. L. Wyner, former Small Business Administration engineer, can tell you something about us. He can be contacted at Suite 230, Munsey Bldg., Washington, D. C. 20004. Phone - 202 - 628-2293. M. E. Smith will supervise the work.

7. Estimate of Costs:

a) This is a possibility, but I haven't considered it up to this time.

b) Personal services:

3 men, wages, including social security tax, unemployment tax, and Industrial Accident Board, $100 a day x 70 days =	$ 7000
Bookkeeping and general supervision, $15.00 daily x 70 =	1050
c) Powder, 30- 50 Lb. boxes at $15.00	450
Timber	700
Used mine rail	400
d) Rental of 315 Diesel compressor @ $500 monthly	1750
e) There is a small shack near by that could be used, if necessary, with very little fixing -	200
f) None needed.	
g) Miscellaneous - I doubt that we'd need any repair of the portable compressor, because the rental people would have to take care of it, but there will be other repairs on the drilling machines, Jeep, etc., and there will be Diesel fuel, rock drill oil and such.	450
	$ 12,000
Our share - see machinery list	4,000
Estimated Cost of Project ----------	$ 16,000

N.B. - From my knowledge of mining, I figured it would cost in the neighborhood of $45 a foot to drive a 7x9 tunnel, this figure to include every possible expense, so 350 x 45 = $15,750, which would come pretty close to the estimated cost. The St. Lawrence has not only the machinery, but nails, lamps, hard hats, some timber and stulls. I didn't mention fuse above, but it will be absorbed in the general miscellaneous item.

St. Lawrence Consolidated Mines Inc.

411 EAST WALLACE ST

VIRGINIA CITY, MONTANA 59755

PHONE: 843-5373 OR 843-5452

December 15, 1966

First National Bank of Twin Bridges
Twin Bridges, Montana

Dear Russell:

We're desirous of exploring a silver lead in one of the mines in the St. Lawrence group and also our proposed plan would enable us to intercept the two parallel leads from the main St. Lawrence shaft. We need about $12,000 to accomplish this. In the event you feel you could loan us the capital we need, or any portion of it, I'll come down and we could discuss terms.

Thanking you in advance for any courtesy you can extend us, I am,

Sincerely yours,

St. Lawrence Cons. Mines, Inc.

By M. E. Smith
Secretary-Treasurer

1ST National Bank
OF
TWIN BRIDGES
MONTANA

January 23,1967

Mary E. Smith
St. Lawrence Cons. Mines, Inc,
Virginia City, Montana

Dear Mary;

Received your letter of Dec 15,1966 pertaining to the loan for exploring a silver lead. I have taken this application before the board of directors for there opinion and they would not go along on this loan. We have never made loans for mining ventures and even though your company has been good customers with the bank we are unable to advance the money needed at this time.

I am sorry about this but if we can be of help in any other way please feel free to call on us.

Sincerely yours,

Russell Edwards

Russell Edwards, Cashier
First National Bank of Twin Bridges
Twin Bridges, Montana

BANK OF SHERIDAN
ON THE OLD VIGILANTE TRAIL
3-7-77
SHERIDAN, MONTANA

Jan. 24, 1967

Mary Ellen Smith, Secretary
St. Lawrence Mining Co.
Virginia City, Montana

Dear Miss Smith:

Regarding your recent application for a 12,000.00 loan to be used for the exploration of a silver lead, I have discussed this application with the Board of Directors but was unable to get this approved.

We have never really gone into loans of this type and the Directors feel we should not at this time.

Yours very truly,

Ted J Darby

Ted J Darby
Cashier

DETAILED PROPERTY SCHEDULE

(All situated in the County of Madison, State of Montana.)

MACHINERY AND EQUIPMENT:

1 - Fixed air mounted Sullivan Compressor, Model D-VR-8, class WL-60, No. D/N [illegible], size bore 3/4 x 5, develops 125 pounds air pressure driven with V-belts of 3/4" size and clutch by 6 cylinder Buda Stationary Engine, M-Bol [illegible], Serial No. 221,611-A, complete with about 45 gal. gasoline tank and 35 cu. ft. air receiver.

1 - Sanick Hoist for 3/8" wire cable, S/N 62,244,754 driven by Wisconsin Gasoline engine model AENS, S/N 3,440,005.

1 - Deere Wing Point for 5/8" rope cable, with reduction gears and one brake-drum by Deere Gas & Engine Co., Kansas City, Mo. - Engine disassembled Shop No. 3.07, S/N 0017.

1 - Sullivan stoper-drill, Model S91 for 1" square drill steel, Shop No. 107,479 S/N 2',611-22.

1 - Ingersoll Rand stoper-drill, Model 48 for 1" square drill steel, S/N 5265h.

1 - Ingersoll Rand Backleg-drill with 5' leg, for 7/8" Hex steel Model AIR-9B, [illegible].

1 - Ingersoll Rand jackhammer, drifter mounted, model S-49 for 7/8" steel, S/N [illegible] complete with 3" x 5' drifting accessories consisting of a drill column with 3" x 2' column arm and clamp with machine cradle, 100 foot-pound base, 75 ft. of water hose, a line oiler & some 7/8" drifter steel for above.

1 - Small (wet) Cochise Jackhammer for 7/8" steel Model 101C [illegible]

1 - Small (dry) Cleveland Jackhammer for 7/8" steel.

3 - Mine carts-cars wires, scrap.

Mine mill, pipe, fittings, etc.

Shop tools - anvil, forge, vices, jacks, cans, other tools, etc.

AUTOMOTIVE EQUIPMENT:

1 - 4 cylinder Ford Tractor, with 2 rear tractor thread tires, size 11 x 34 x 8 front tires size 5.50-16, Model No. 640 S/N 69302 (S/N not on outside of tractor), with 1/3 yard front-end loading bucket on standard hydraulic operated loader frame and separate 7' x 18" grader blade which mounts on rear.

1 - 1956 Willys Jeep, 4 wheel drive Model 3WG, Engine No. 226-76260.

1 - Dodge truck, 1947, 1-1/2 ton, Model VE-32, Engine No. 7118-221-831 with dual rear tires & hydraulic bed hoist.

OFFICE EQUIPMENT:

1 - Desk
1 - Swivel Chair
1 - Arm Chair

1966 1 - A, JR38 Drill 699143
4 - Lamps + chargers

Page 1 of 1 Page, Detailed Property Schedule, attached to and incorporated by reference in Security Agreement (Chattel Mortgage) dated _____ by and between St. Lawrence Consolidated Mines, Inc., as Debtor and Small Business Administration, as Secured Party.

THIS AGREEMENT, made and executed the first day of November, in the year of our Lord, one thousand nine hundred and sixty-three, by and between MURIEL S. BROWNE, of Virginia City, Madison County, State of Montana, the party of the first part, and SAINT LAWRENCE CONSOLIDATED MINES, INC., a Montana corporation, having its principal place of business at said Virginia City, Madison County, State of Montana, the party of the second part,

W I T N E S S E T H:

That the party of the first part, in consideration of the due performance by the party of the second part of the covenants and conditions hereinafter set forth, has leased, demised and let, and by these presents does lease, demise and let unto the party of the second part, for the period of five years up to and including the thirty-first day of October, 1968, all of the following described unpatented mining property situated in Brown's Gulch and William's Gulch unorganized mining districts in the County of Madison, State of Montana, to-wit:

The LARK LEE Lode Mining Claim, unpatented, the certificate of location being recorded in Book 36 of Lode Locations at page 142;

The LUCKY STRIKE Lode Mining Claim, unpatented, the certificate of location being recorded in Book 31 of Lode Locations at page 606;

The VALLHOSKA Lode Mining Claim, unpatented, the certificate of location of which is recorded in Book 166 of Lode Locations at page 31;

And the HORNET Lode Mining Claim, unpatented, the certificate of location of which is recorded in Book 36 of Lode Locations at page 72;

all being records of the County Clerk and Recorder's office of said Madison County, State of Montana.

Together with all and singular the tenements, hereditaments and appurtenances thereunto belonging or in anywise appertaining.

UPON CONDITION, HOWEVER:

That the said party of the second part shall on or before the first day of May, 1964, begin and thereafter continue mining work upon said premises with a force of men

sufficient to do and perform one hundred, eight-hour man shifts of work in each calendar year during the life of this contract.

That the said party of the second part shall do all work in a good and minerlike manner, securely timbering and lagging all shafts, drifts, cross-cuts and other workings wherever necessary and shall keep all timbering in good repair.

That said party of the second part shall keep all passage-ways in said mines clear of waste and other debris.

That the party of the second part shall at all reasonable times permit the party of the first part, and her agents, to inspect said premises and every part thereof, using for that purpose all means of ingress and egress used and owned by the party of the second part thereon.

That the party of the second part shall render to the party of the first part during the continuance of this lease royalty upon all ores smelted, treated and shipped hereunder as follows:

10% of the net proceeds of all ores smelted, treated and shipped during the continuance of this lease having a value up to $25.00 per ton; and

12½% of the net proceeds of all ores smelted, treated and shipped during the continuance of this lease having a value in excess of $25.00 per ton.

And by "net proceeds" shall be understood the gross smelter returns with only the costs of railroad transportation and smelting deducted.

It is further agreed that second party will pay all costs of hauling any ores mined and shipped hereunder from the mine to Alder, Montana, the nearest railroad station.

In the event, however, that said second party desires to haul by truck said ores mined hereunder to the smelter for

sufficient to do and perform one hundred, eight-hour man shifts of work in each calendar year during the life of this contract.

That the said party of the second part shall do all work in a good and minerlike manner, securely timbering and lagging all shafts, drifts, cross-cuts and other workings wherever necessary and shall keep all timbering in good repair.

That said party of the second part shall keep all passage-ways in said mines clear of waste and other debris.

That the party of the second part shall at all reasonable times permit the party of the first part, and her agents, to inspect said premises and every part thereof, using for that purpose all means of ingress and egress used and owned by the party of the second part thereon.

That the party of the second part shall render to the party of the first part during the continuance of this lease royalty upon all ores smelted, treated and shipped hereunder as follows:

10% of the net proceeds of all ores smelted, treated and shipped during the continuance of this lease having a value up to $25.00 per ton; and

12½% of the net proceeds of all ores smelted, treated and shipped during the continuance of this lease having a value in excess of $25.00 per ton.

And by "net proceeds" shall be understood the gross smelter returns with only the costs of railroad transportation and smelting deducted.

It is further agreed that second party will pay all costs of hauling any ores mined and shipped hereunder from the mine to Alder, Montana, the nearest railroad station.

In the event, however, that said second party desires to haul by truck said ores mined hereunder to the smelter for

treatment, direct from the mine to the smelter, then the transportation charge shall not exceed what the regular railroad freight or charge would be from Alder, Montana, the nearest railroad station, to the place of treatment.

That said royalty shall be paid direct to the first party from the smelter treating said ores so shipped under this lease and that a copy of the smelter returns on all such shipments shall be delivered to the said party of the first part.

That the party of the second part shall do and perform sufficient work upon said mining property in each calendar year and prior to September first in each of said years during the life of this contract as to do and perform all of the annual representation work required upon said mining claims to hold the same free of forfeiture, which work and labor shall be credited upon the minimum requirement above mentioned and described, and that said second party will cause to be recorded in the office of the County Clerk and Recorder of Madison County, Montana, the necessary affidavit showing the representation work to be done.

That all rails and pipe placed in said mining property and the workings thereof, together with all timbering and lagging, shall be and remain in said mine and become a part thereof, and shall not be subject to removal on the part of the party of the second part.

That all mining machinery and buildings placed upon said properties by the party of the second part may be removed by said second party at the end of the lease, whether by forfeiture or termination, within sixty days thereafter.

That at the termination of this lease, whether by forfeiture or the expiration of the term herein expressed, the party of the second part will surrender peaceable possession of said premises, and the whole thereof, to the party of the first part.

If the party of the second part shall be in default in the performance of any of its obligations hereunder, first party shall give notice in writing to second party setting out the nature of such default, and in the event it is not corrected within thirty days from date of mailing such notice, first party may at her option terminate this lease and declare all rights of second party terminated; whereupon second party shall surrender the premises peaceably, and any payments made hereunder shall be considered as liquidated damages and shall be retained by first party; provided, however, that all mining machinery and buildings placed upon said properties by second party may be removed by it within sixty days after such termination.

In consideration of the foregoing lease the party of the first part agrees to sell and by a good and sufficient deed convey to the party of the second part at any time during the continuance of said lease the above described mining property for the sum of FIFTEEN THOUSAND DOLLARS, it being understood and agreed that any royalties paid hereunder to the party of the first part shall applied thereon if, as and when said option is exercised.

Time and performance hereunder are of the very essence of this lease and agreement.

That due performance of all covenants and agreements on the party of the second party is a condition precedent whereon depends the performance of the agreements on the part of the first party. In the event of the failure of the second party to comply with the covenants and agreements or any thereof on its part entered into, the second party shall relinquish all rights hereunder and all moneys which it shall theretofore have paid hereunder shall be considered as rental for the use of said premises up to the time of default; and in such event the second party will at once vacate and surrender said premises to the

first party as hereinbefore set forth.

WITNESS the hands of the parties to this agreement hereunto set the day and year first above written.

Muriel S. Browne
First Party.

SAINT LAWRENCE CONSOLIDATED MINES, INC.

By David W. Thomas
President.
Second Party.

(Seal)
Attest:

Mary Ellen Smith
Secretary.

MME Form 7
(2/63)

OFFICIAL FILE COPY

Date	Surname	Code
2/21/68	Peterson	120
2/23/68	Kerbaniv	120
"	Johnson	110
	Kulsgood	220
4/vi	Keyes	
		110
		220

FEB 27 1968

AIRMAIL

St. Lawrence Consolidated Mines, Inc.
411 East Wallace Street
Virginia City, Montana 59755

Re: OME-6595 (Silver)
St. Lawrence Consolidated Mines, Inc.
Lark Lee Mine
Madison County, Montana

Gentlemen:

Careful study of your application for financial assistance to explore the subject property and of other information available to us indicates that the probability of disclosing significant ore reserves on the property is not sufficiently promising to justify Government participation in the proposed exploration. Accordingly, we must inform you that your application for exploration assistance is denied.

We regret the necessity for this action, which, however, is taken without prejudice to the property. Should you perform additional work on the property to reasonably establish that the structures designated as exploration targets continue to be strong and well mineralized for appreciable lengths or perhaps intersect, we shall be pleased to consider a new application at that time.

We wish to thank you for your interest in the minerals exploration program and for bringing your property to our attention.

Sincerely yours,

FRANK E. JOHNSON

Frank E. Johnson
Chief, Office of
Minerals Exploration

cc: Director's Reading File
Division File
Economic Geology File
~~OME~~ File
OME Reading File
Mr. Peterson
Region I

ECPeterson/bsl 2/21/68

MME Form 7
(2/63)

OFFICIAL FILE COPY

Date	Surname	Code
2/21/68	Kirkemo	120
		120
2/23	Johnson	110
		220
		120M

February 21, 1968

Memorandum

To: The File

From: E. C. Peterson

Subject: OME-6595 (Silver)
St. Lawrence Consolidated Mines, Inc.
Lark Lee Mine
Madison County, Montana

Justification for Denial of Application

The Applicant proposes to explore for silver-bearing ore bodies on the subject property by drifting along a mineralized quartz vein for approximately 350 feet, at a total estimated cost of $16,000.00.

The OME field examiner found no evidence on the property to indicate that the designated exploration target or other possible targets were of any appreciable size. Access to underground workings was limited, and surface exposures of the structures were too indefinite to determine their potential. The geologic information presently available suggests that any silver occurrences that may be found on the property are limited in size and are of erratic grade. Consequently, the examiner concluded that the possibility of discovering any significant ore reserves with the proposed work is considered highly speculative.

I concur with the field examiner and recommend that the application for assistance be denied without prejudice to the property. Should the Applicant perform additional work on the property to reasonably establish that the structures continue to be strong and well mineralized for significant distances or perhaps intersect, the OME could consider a new application at that time. Such indications would enhance the probability of a significant ore discovery considerably.

Edward C. Peterson

Edward C. Peterson

cc: Director's Reading File
Division File
Economic Geology File
OME File
OME Reading File
Mr. Peterson
130

ECPeterson/bsl 2/21/68

IN REPLY REFER TO:

UNITED STATES
DEPARTMENT OF THE INTERIOR
GEOLOGICAL SURVEY

February 14, 1968

ORIGINAL COPY
O. M. E.
RECEIVED
FEB 16 1968

INITIALS	CODE
	110
	120
	130
EP	140

MEMORANDUM

TO: Chief, OME

FROM: Field Officer, Region I

SUBJECT: Application examination
OME-6595 (Silver)
St. Lawrence Consolidated Mines, Inc.
Lark Lee Mine
Madison County, Montana

On-site Exam

INTRODUCTION

The property was visited September 23, 1967, in the company of Mary Ellen Smith, Secretary-Treasurer of the applicant Corporation and Kenneth L. Wier, U. S. Geological Survey. About 4 hours were spent on the property and one hour was spent inspecting equipment, discussing reasonable costs, OME procedure and operation with Miss Smith.

The southeast corner post of the Lark Lee claim was found and a brunton and tape survey was run from there to the face of the adit the applicant proposes to extend. The collar of the Silver Bell shaft and those of two shafts on the Valley View claim were visited, as were several old pits, outcrops and claim corners. However time did not permit tying in these features by survey.

The Alder, Mont. topographic sheet, scale 1:2400, shows the St. Lawrence shaft and the Silver Bell shaft, but transfering their locations from this map to the applicant's sketch places one or both outside the applicant's claims as he has sketched them. On the ground however, they are within the designated claims. Therefore on Plate 1, the bearings and distances between the section corner and the shafts, and between the shafts are correct as is the location of the portal of the applicant's adit with respect to the SE corner of the Lark Lee claim. The claim outlines are only approximate, as is the location of the Lark Lee adit with respect to the Silver Bell shaft, although the latter relative positions are believed to be correct within 50 feet. Contours were blown up from the Alder topographic sheet in order to guide vein projections.

It is concluded that the information available indicates that the chance of making a significant discovery by drifting along the Lark Lee vein is less than fair and it is recommended that the application be denied without prejudice. Should the applicant, by additional trenching across the

projected strike and dip of the vein, demonstrate that there is continuity of the mineralized structure for, say 300 to 400 feet and submit a new application, it is recommended that it be given further consideration.

PROPERTY, LOCATION, AND ACCESSIBILITY

Located in secs. 29, 30, 31, and 32, T.6S, R. 3W. Virginia City Mining District, the property comprises one patented and 15 unpatented mining claims which the applicant holds by lease. They are recorded in the Madison County Courthouse, Virginia City, Montana, as follows:

Patented		M.E. No.
Silver Bell		2615
Unpatented	**Book**	**Page**
Lark Lee	36	142
Valley View Fraction	31	396
Valley View	31	260
Nevada	31	259
Lucky Strike	31	606
Chesterfield	32	183
Hornet	36	72
Vallhoska	166	31
Empire	211	41
Leader	211	43
Mary Ellen	211	45
Douglas	211	47
May Falzone	211	49
Glennis	211	51
Daniel Webster	211	295

Of these claims, only the Lark Lee and possibly Valley View Fraction and Silver Bell are pertinent to the proposed project.

The property may be reached from Virginia City by following paved State Highway 287 for about 1.25 miles westerly. Here, turn south on a gravel road that leads to the St. Lawrence shafts on the Valley View claim some 3.2 miles. Turn right and follow an unimproved, poor mine road for about 0.5 miles to the adit on the Lark Lee claim. The road could be kept open throughout most of the year.

GEOLOGIC SUMMARY

The claims are in an area of gneiss and schist of the Cherry Creek series, Algonkian in age (Peale 1896). These rocks occupy a broad structural

trough within which they are highly contorted into overturned folds with westward dipping limbs. The only known igneous rock is a small granitic area about 4 miles to the southwest (Tansley et al. 1933, p. 20-p. 47).

An adit on the Lark Lee claim bears N 25° E and has been driven for a distance of at least 50 feet along a sheer zone up to 10 feet wide at the portal and 5 feet wide at a pile of caved muck that fills the adit. Whether the adit ends here could not be determined. Above the muck pile is a 6-inch wide quartz vein with 6 inches of sheared, ground up silicified schist on the footwall side. The examiner took two samples, one across the hanging wall quartz and one across the sheared footwall; respectively they assayed 0.2 ounce gold and 25.1 ounces silver per ton, and 0.02 ounce gold and 3.0 ounces silver per ton; the average grade of the two samples is 0.11 ounces gold and 14.01 ounces silver per ton across a width of 12 inches. The applicant reports 5 grab samples he took across the face, no sample width given, that assayed 7.0, 0.1, Tr, 2.6, and 2.1 ounces silver per ton; the average grade of the 5 samples is 3.36 ounces silver per ton. He also reports 6 grab samples from the dump at the portal that assayed 24.20, 29.40, 41.80, Tr, Tr and Tr ounces silver per ton; the average grade of the 6 samples is 15.90 ounces silver per ton. Excluding the 3 samples that assayed only a trace, the average grade of the other 3 samples is 31.84 ounces silver per ton.

About 50 feet vertically above the Lark Lee adit is a caved cut. No vein material was seen on the dump. The cut appeared to be west of the projected position of the vein in the adit.

The shaft on the Silver Bell claim was then visited. It was inaccessible and a cut about 3 feet deep just to the south did not expose any vein. The sill at the shaft collar strikes N 50°-55° E and the shaft dips 55° NW, but whether or not the strike of the timbers conform with those of the vein is not known; the dip agrees with others taken on the claims. As stated in the Introduction, the Lark Lee portal is tied in to the Lark Lee SE corner, but the claim boundaries shown on Plate 1 were "jiggled in" and are only approximate. If the Silver Bell vein strikes only slightly less to the NE than do the timbers or if the claim boundaries were rotated only slightly to the NE, the Silver Bell vein would project very close to the Lark Lee vein. Occasional pieces of quartz float between the two were scattered across a zone too wide for accurate tracing of the vein outcrop.

On the Valley View claim, two shafts about 150 feet apart were visited. Shaft timbers indicated a strike of N 50°-55° E and dips from 65°-70° NW. The southwesterly shaft was accessible but because it is about 2900 feet from the Lark Lee portal and is obviously on a different structure, it was not entered; also it was necessary to visit other pits and outcrops (?) on the Lark Lee and the Valley View Extension claims.

On the Valley View Extension claim there are several small, shallow, sloughed pits, 2-3 feet deep, with only occasional small pieces of quartz, or none at all, in the debris in and about them; no three of them are along any general line. Approximately at point A on Plate 1 there was a small area of quartz boulders and fragments but whether they represent quartz in place or a concentration of quartz drift could not be determined. The zone could not be traced for any appreciable distance and no metallic minerals were noted. At point B there had been a relatively long and deep trench at one time. Now it is partly filled by debris which includes several fairly large pieces of barren quartz.

Between the vicinity of points A and B and the Valley View shafts on one side and the Lark Lee portal on the other, and between the Silver Bell shaft and the Lark Lee portal, overburden is apparently too thick to permit surface expression of either the Valley View or the Silver Bell veins, neither can the Lark Lee be traced on the surface with any confidence.

PRODUCTION

There has been no production from either the Lark Lee or the Valley View Fraction claims. The Silver Bell has been shut down for many years but production from the mine and that from the Valley View in 1966 as reported by the Albany, Oregon office of the U. S. Bureau of Mines was:

	Tons	Ounces		Pounds		
		Gold	Silver	Copper	Lead	Zinc
Valley View	1,580	416	6,627	1,319	219	1,100
grade /1		0.26 oz/T	4.19 oz/T	0.04%	0.007%	0.03%
Value/Ton		$9.10	$8.38	$0.32	$0.02	$0.08
Silver Bell	2,047	1,209	44,782	589	1,850	-
grade		0.59 oz/T	21.87 oz/T	0.01%	0.05%	Nil
Value/Ton		$20.65	$43.74	$0.08	$0.14	-

/1 Gold - $35/oz; Silver - $2/oz; Copper - $0.40/lb; lead - $0.138/lb; Zinc - $0.135/lb.

CONCLUSIONS AND RECOMMENDATIONS

In view of the relatively small tonnage and near marginal grade of the Valley View ore, the relatively small tonnage and fairly high grade of the Silver Bell ore, it can only be assumed that the ore shoots in this area have been of limited size and erratic grade. There is no evidence that the Valley View, Silver Bell, or Lark Lee structures continue for any appreciable distance. Therefore it is concluded that the chance of making a significant discovery of gold-silver ore by the proposed extension of the Lark Lee adit is less than fair and highly speculative.

If by surface dozing it could be shown that the Lark Lee vein continues to be a strong and well mineralized structure for 300-400 feet or that the Valley View vein continues some 2600 feet to the southwest and that the Lark Lee vein continues some 600 feet to the northeast indicating a probable vein intersection the chance of making a significant discovery would be fair to good. Such a chance would also be getter if the Silver Bell vein could be traced to show a junction with or continuation along the Lark Lee vein. Finally, it is concluded that this trenching is well within the area of prospecting, and should be done at the applicant's expense.

It is therefore recommended that the application be denied without prejudice to the property. It is further recommended that should the above relations between the three veins be reasonably established and a new application be received that it be given further consideration.

D. R. MacLaren

D. R. MacLaren

Enclosure

Ome(2)

GEOLOGICAL SURVEY
U. S. Court House, Rm. 656
W. 920 Riverside Avenue
Spokane, Washington 99201
December 21, 1967

GEOLOGICAL SURVEY
S. D. C.
RECEIVED
DEC 26 1967
INVENTORY
130
BN 120 M
on leave 110
HR
RA 120 S

Mrs. Mary Ellen Smith
Secretary-Treasurer
St. Lawrence Consolidated Mines, Inc.
411 East Wallace Street
Virginia City, Montana 59755

Re: OME-6595 (Silver)
Lark Lee Mine
Madison County, Montana

Dear Mrs. Smith:

I apologize for not acknowledging your letter of December 4, 1967, long ago. I simply got in one of those difficult periods when vouchers must be processed, reports written, and callers interviewed all at the same time.

I regret that I am not authorized to give out any assay data. I can only say that one taken over a width of 6 inches was not bad.

With best wishes for a Merry Christmas and a successful and happy 1968.

Sincerely yours,

D. R. MacLaren
Field Officer, OME
Region I

DRMacLaren/mls
cc: OME w/2 cpys incoming
Docket No. OME-6520 (Janus Mining Co.)
Director's Reading File

TELEPHONES:
RESIDENCE. 843 8483
COURTHOUSE. 843 8883

NOTARY PUBLIC
DEPOSITIONS

MARY ELLEN SMITH

OFFICIAL COURT REPORTER

BOX 186

VIRGINIA CITY, MONT. . 59755

DEC 5 1967

December 4, 1967

Dear Mr. MacLaren:

When you get around to it, will you let me know what the assays you took from the Silver Bell run? I'm just curious.

How are you? Ken Mier was up this way hunting, but I was out of town.

Jay Katches is working two men, but I hear he's having quite a time moneywise. He tells so many tall stories (don't quote me) that nobody believes him any more. I know he hasn't paid his men, and they have nothing to work with, etc., but I heard today that he just got back from Los Angeles with some money, so maybe things will start looking up for him. At any rate, Mr. Mac, please don't quote me. I have to live here. I just thought you'd be interested. He's been telling he had $250,000 in Los Angeles - just had to go after it - so maybe he has it now.

I'm sorry I didn't have brains enough to run those cuts clear across the ridge to the Silver Bell, but I didn't give it a thought. Anyway, all over that area you can pick up ore --at least some that will assay a few ounces in silver and some gold.

Well, I wouldn't be interested in what those assays run if you [illegible] I hope you have a nice Christmas.

[illegible]

GEOLOGICAL SURVEY
So. 157 Howard Street
Spokane, Washington 99204
September 13, 1967

OFFICIAL
COPY
O. M. E.
RECEIVED
SEP 15 1967
INITIALS | CODE
gla | 130
JPH | 120 M
JSH | 10
EP | 120 P

Mrs. Mary Ellen Smith
Secretary-Treasurer
St. Lawrence Consolidated Mines, Inc.
411 East Wallace Street
Virginia City, Montana 59755

Re: OME-6595 (Silver)
Lark Lee Mine
Madison County, Montana

Dear Mrs. Smith:

I plan to reach the Shermont Motel in Sheridan some time during the afternoon of September 22, 1967, and to inspect the Lark Lee mine the next day.

Unless I hear differently, I shall meet you at 411 East Wallace Street about 9:00 a.m. the morning of September 23.

Sincerely yours,

D. R. MacLaren
Field Officer, OME
Region I

P.S. Your letter of September 11, 1967, has just arrived. I am happy to note that the 23rd is a Saturday.

DRMacLaren/mls

cc: OME w/cpy incoming

Director's Reading File

St. Lawrence Consolidated Mines Inc.

411 EAST WALLACE ST

VIRGINIA CITY MONTANA 59755

PHONE [redacted] OR 843-5452

September 11, 1967

Mr. D. R. MacLaren
Field Officer, Region I
Office of Minerals Exploration
U. S. Geological Survey
South 157 Howard Street
Spokane, Washington 99204

Dear Mr. MacLaren:

I expect you're very busy since I haven't heard from you, but was thinking that perhaps Mr. Johnson overlooked alerting you about examining the Lark Lee property in connection with our application for the OME loan. I heard from him July 6th that you would probably be contacting me and since you've been so good about calling or writing whenever I contacted you, I thought I'd just drop you a line and see what you had in mind.

If you come this way, my best days are Friday, Saturday and Sunday. Otherwise, I'm usually in court. Will you drop me a line??

Sincerely yours,

/s/ Mary Ellen Smith

Mary Ellen Smith
Secretary - St. Lawrence

MME Form 7
(2/63)

OFFICIAL FILE COPY

Date	Surname	Code
7/6/67	Hatrson	120
7/6/67	Kirkham	120
		110
7/6	cal	220
	mch	120M

AIRMAIL

JUL 6 1967

Memorandum

To: Field Officer, Region I

From: Chief, Office of Minerals Exploration

Subject: OME-6595 (Silver)
St. Lawrence Consolidated Mines, Inc.
Lark Lee Mine
Madison County, Montana

We are referring the subject application to you for further study, a field examination, if warranted, and recommendations.

Although the Applicant has submitted Lien and Subordination Agreements signed by the owner of the Lark Lee claim, additional agreements covering the Silver Bell and Valley View Fraction claims may be required if a contract is recommended. This can be determined during the examination of the property. We note that the claims are owned by Miss Smith and her brother.

It appears that the Small Business Administration has no objections to the Applicant's use of the mortgaged equipment in connection with an OME contract. As far as can be determined, the OME can accept the use of the equipment as part of the Applicant's contribution to the estimated project costs.

The qualifications of Mr. Thomas, who is to supervise the proposed work, are unknown and should be determined.

The estimated cost of the proposed work is not detailed. No assaying allowances were included and the estimated cost for bookkeeping is excessive.

FRANK E. JOHNSON

Frank E. Johnson

cc: Director's ReadingFile
Division file
Economic Geology File
OME Docket
OME Reading File
Mr. Peterson
130

ECPeterson/gla 7-6-67

23263

MME Form 7
(2/63)

OFFICIAL FILE COPY

Date	Surname	Code
7/6/67	Peterson	120
7/6/67	Kirkemo	120
		110
		220
	mch	120M

AIRMAIL

St. Lawrence Consolidated Mines, Inc.
411 East Wallace Street
Virginia City, Montana 59755

Re: OME-6595 (Silver)
St. Lawrence Consolidated Mines, Inc.
Lark Lee Mine
Madison County, Montana

Gentlemen:

This will acknowledge receipt of your letter dated June 27, 1967, informing us that you now have additional project funds and wish to continue with your application. We are also in receipt of the Lien and Subordination Agreements signed by the owner of the Lark Lee Claim.

In the event of an exploration contract and if work is contemplated on or in the vicinity of the Silver Bell and Valley View Fraction claims, additional Lien and Subordination Agreements signed by the owners of these properties will also be required.

Please note that under an OME contract allowances for office expenses, including bookkeeping, are held to a minimum. Normally, $50 to $75 per month is considered sufficient for this purpose.

The application is now being referred to Mr. D. R. MacLaren, Field Officer, Region I, Office of Minerals Exploration, U. S. Geological Survey, South 157 Howard Street, Spokane, Washington 99204.

Mr. MacLaren will contact you if he requires additional information and to arrange for an on-site examination of the property, if necessary.

Sincerely yours,

FRANK E. JOHNSON

Frank E. Johnson
Chief, Office of
Minerals Exploration

cc: Director's Reading File
Division File
Economic Geology File
OME Docket
OME Reading File
OME Region I w/cy Appl.'s letr 6/27/67
Mr. Peterson

ECPeterson/gla 7-6-67

23263

St. Lawrence Consolidated Mines Inc.
411 EAST WALLACE ST.
VIRGINIA CITY, MONTANA 59755
PHONE: 843-5373 OR 843-5452

S.J.T.

OFFICIAL COPY
O. M. E.
RECEIVED
JUN 30 1967

INITIALS	CODE
glu	120M
	110
	120P

June 27, 1967

7 - (Closed file)

Mr. Frank E. Johnson
Chief, Office of
Minerals Exploration
U. S. Geological Survey
Washington, D. C. 20242

Re: OME-6596
St. Lawrence Cons. Mines, Inc.
Lark Lee Mine
Madison County, Montana

Dear Mr. Johnson:

The Lien and Subordination Agreements (5) are enclosed herewith signed by my sister, Mrs. Browne, the owner of the Lark Lee Claim.

Mr. Thomas will be here in early August and because of this fact, I am able to revise my estimate of our share of the costs. It is as follows:

1/60 x $11,500(approximate fair market value of our equipment and supplies) x 3 (months used on project)	$ 575.00
Bookkeeping	525.00 -?
Mr. Thomas' wages for 14 weeks (Supervision and manager)	1750.00
	$ 2850.00
Our share of proposed project costs - 25% x $16,000=	$ 4000.00

That would mean we would have to have at least $1250.00 which I can now assure you that we have.

I hope this will take care of the requirements we need.

Sincerely yours,

St. Lawrence Cons. Mines, Inc.

By M. E. Smith Secretary-Treasurer

Heart of the Big Sky Country

MME Form 7
(2/63)

OFFICIAL FILE COPY

Date	Surname	Code
3/21	Peterson	
3/21/67	Kirkemo	

AIRMAIL

St. Lawrence Consolidated Mines, Inc.
411 East Wallace Street
Virginia City, Montana 59755

Re: OME-6595 (Silver)
St. Lawrence Consolidated Mines, Inc.
Lark Lee Mine
Madison County, Montana

Gentlemen:

This will acknowledge receipt of your letter of March 17, 1967.

Please be assured that upon receipt of the information requested in our letter of March 3 we will be glad to continue the processing of your application.

Sincerely yours,

FRANK E. JOHNSON (gla)

Frank E. Johnson
Chief, Office of
Minerals Exploration

cc: Director's Reading File
Division File
Econ. Geol. File
OME Docket
OME Reading File
Region I w/cy incoming letter
Peterson
120M

ECPeterson/mm (3/21/67)

St. Lawrence Consolidated Mines Inc.
411 EAST WALLACE ST.
VIRGINIA CITY, MONTANA 59755
PHONE: 843-5373 OR 843-5452

S.J.F.

March 17, 1967

OFFICIAL COPY
O. M. E.
RECEIVED
MAR 20 1967
INITIALS | CODE
110
EP 120

Mr. Frank E. Johnson
Chief, Office of
Minerals Exploration
U. S. Geological Survey
Washington, D. C. 20242

Re: OME-6595
St. Lawrence Cons. Mines, Inc.
Lark Lee Mine
Madison County, Montana

Dear Mr. Johnson:

We never requested that the above application be withdrawn. We need some time.

Sincerely yours,

St. Lawrence Cons. Mines, Inc.

By M. E. Smith
Secretary-Treasurer

MME Form 7
(2/63)

OFFICIAL FILE COPY

Date	Surname	Code
3/14/67	Peterson	120
	On leave	120
		110
		220

AIRMAIL

MAR 14 1967

St. Lawrence Consolidated Mines, Inc.
411 East Wallace Street
Virginia City, Montana 59755

Re: OME-6595 (Silver)
St. Lawrence Consolidated Mines, Inc.
Lark Lee Mine
Madison County, Montana

Gentlemen:

Thank you for your letter of March 11, 1967, requesting that your application be withdrawn until you can arrange for additional project funds.

We are considering your application as having been withdrawn and are placing it in our inactive files.

If you wish to reopen this case at any time in the future, you may do so by filing a new application, referring to this OME docket number, and furnishing the information pertinent to your new proposal. This information should include new bank letters dated within 90 days of filing the new application, but need not repeat data already submitted.

Sincerely yours,

FRANK E. JOHNSON

Frank E. Johnson
Chief, Office of
Minerals Exploration

cc: Director's Reading File
Division File
Economic Geology File
OME File
OME Reading File
OME Region I w/cy incoming ltr and enclosure
Mr. Peterson
120M

ECPeterson/mm 3-13-67
Rewritten: ECPeterson/gla 3-14-67

23263

St. Lawrence Consolidated Mines Inc.
411 EAST WALLACE ST.
VIRGINIA CITY, MONTANA 59755
PHONE: 843-5373 OR 843-5452



OFFICIAL COPY
O. M. E.
RECEIVED
MAR 13 1967
INITIALS | CODE
EP

Virginia City, Montana
March 11, 1967

Mr. Frank E. Johnson
Chief, Office of
Minerals Exploration
U. S. Geological Survey
Washington, D. C. 20242

Re: OME-659~~6~~5 (Silver)
St. Lawrence Cons. Mines, Inc.
Lark Lee Mine
Madison County, Montana

Dear Mr. Johnson:

Enclosed is a copy of a letter from the Small Business Administration in regard to the use of the machinery on the Lark Lee. I'm sending it for your files in the event that we might someday complete the requirements for an OME loan on the Lark Lee.

Right now there is no hope that we can raise the $2400.00. If Mr. Thomas came back for three months to supervise the property, it would reduce the $2400 figure but even then not enough probably to make up the difference, since the figure of $1050 for bookkeeping and supervision on my part would be cut down.

Anyway, thank you for your courtesy. We felt it was worth a try in view of the assays on the claim, but we are not a promotion outfit like most of the other mining companies in this area, nor do we have any rich stockholders. In the event some unforeseen good luck might come our way, I'll contact your office and perhaps then we can go ahead with our application for the OME loan.

Sincerely yours,

St. Lawrence Consolidated Mines, Inc.

By M. E. Smith
Secretary-Treasurer

Heart of the Big Sky Country

SMALL BUSINESS ADMINISTRATION
POWER BLOCK, P.O. BOX 1690
HELENA, MONTANA 59601

February 28, 1967

Miss Mary Ellen Smith
Secretary-Treasurer
St. Lawrence Consolidated Mines Inc.
411 East Wallace St.
Virginia City, Montana 59755

Dear Miss Smith:

Re: SL 342,919-HEL

I have had the opportunity to discuss the content of your letter of February 21, and it appears that the Small Business Administration would not object to the use of mortgaged equipment for the development of the Lark Lee Mine.

Previous correspondence indicated that this particular mine is not located in the immediate vicinity of your present operation. Therefore, should the development of this mine be successful, will it have an immediate effect upon ability of the business to repay their SBA loan obligation as well as making royalty payments to the Office of Mineral Exploration?

With my regards,

Richard Samson

Richard Samson
Loan Officer

Form 7
(2/63)

OFFICIAL FILE COPY

Date	Surname	Code
3/2/67	Peterson	120
3/3/67	Kirkemo	120
		110
		220
		120M

MAR 3 1967

AIRMAIL

St. Lawrence Consolidated Mines, Inc.
411 East Wallace Street
Virginia City, Montana 59755

Re: OME-6595 (Silver)
St. Lawrence Consolidated Mines, Inc.
Lark Lee Mine
Madison County, Montana

Gentlemen:

This will acknowledge receipt of your letter of February 25, in which you forwarded additional information pertaining to the subject application.

We note your comments concerning the use of equipment and supplies as a means of furnishing your share of the proposed project costs. However, allowances for the use of all equipment and supplies you list plus the allowances for supervision and bookkeeping services that you might provide are considerably less than your share of the costs. These can be estimated as follows:

1/60 x $11,500 (approximate fair market value of your equipment and supplies) x 3 (months used on project)	$ 575.00
Bookkeeping and Supervision (from your estimate)	1,050.00
Total allowance	$1,625.00
Your share of proposed project costs - 25% x $16,000=	$4,000.00

Consequently, we must have assurance that you can secure approximately $2,400 in additional project funds, in the event that an exploration contract is granted.

In lieu of Lien and Subordination Agreements signed by the owners of property where work is anticipated but not owned by St. Lawrence Consolidated Mines, Inc., it will also be necessary to have your assurance that a Performance Bond covering the Government's share of the project costs would be furnished by the company in the event of a contract. A standard Performance Bond Form 25 is enclosed for your study.

23263

Upon receipt of the requested information, we will be glad to continue the processing of your application. Please note that nothing in this letter should be construed as a commitment by the Government to grant an exploration contract.

Sincerely yours,

FRANK E. JOHNSON

Frank E. Johnson
Chief, Office of
Minerals Exploration

Enclosure

cc: Director's Reading File
Division File
Economic Geology File
OME File
OME Reading File
OME Region I w/cy incoming letter and settlement sheets
Mr. Peterson

ECPeterson/gla 3-2-67

St. Lawrence Consolidated Mines Inc.
411 EAST WALLACE ST.
VIRGINIA CITY, MONTANA 59755
PHONE: 843-5373 OR 843-5452

3-7-67

OFFICIAL COPY
O. M. E.
RECEIVED
FEB 27 1967
INITIALS CODE
~~120 MC~~
~~110~~
~~120P~~

February 25, 1967

Mr. Frank E. Johnson
Chief, Office of
Minerals Exploration
U. S. Dept. of Interior
Geological Survey
Washington 25, D. C. 20242

Re: OME-6595 (Silver)
St. Lawrence Cons. Mines, Inc.
Lark Lee Mine
Madison County, Montana

Dear Mr. Johnson:

Enclosed herewith are copies of assay reports on the Lark Lee which were taken in 1964; also enclosed are the settlement sheets from Anaconda concerning the stoping operations on the Valley View.

In answer to your letter, second paragraph, the machinery we own is worth $9800. Besides that we bought another drill, which I added to the machinery list, last year and paid $500 for it. We simply don't have the cash to supplement if you don't feel the machinery is sufficient to cover our share of the costs. We do have some supplies on hand; and these would run in the neighborhood of probably $1000. We have a half ton of powder, quite a lot of timber of various lengths and widths (I just can't estimate this - it's at the mine, and I'm unable to get up there just now), we have a lot of stulls ten-foot stulls, caps, nails, wedges, air hose, water hose, just about everything a company needs to start mining.

As to the third paragraph of your letter, I am aware that the Government pays its share at the end of each month and that we would necessarily have to have at least two months funds to operate. There is no problem here, because I can go to my own banker and get this, <u>if he knows</u> the loan is is forthcoming. They won't give money when they're not certain of getting it back, especially mining loans, but a sure thing such as an OME loan, there's no problem.

I have written the Small Business Administration for approval to use the machinery on the project, and while they assure me on the telephone that we can do this, I'm certain a letter will be sent either to you folks or to me and I'll forward it.

Heart of the Big Sky Country

Copy to R-I 3/2/67

St. Lawrence Consolidated Mines Inc.
411 EAST WALLACE ST.
VIRGINIA CITY, MONTANA 59755
PHONE: 843-5373 OR 843-5452

Mr. Zachary, the young man who is regional director, died just recently, and I imagine they are having some confusion at the Helena office as a result. However, they tell me they are very anxious to help in any way they can.

The Lien and Subordination Agreement is not enclosed, because I wanted to talk with you about it further. Does it seem fair to you that the owner of the claim should be penalized, so to speak, because the lessees have failed? Of course, this is neither here nor there, since this is a requirement, but it doesn't seem right that if we give up the lease, then my sister, who owns the claim, would probably never have another chance to lease the claim with such a lien. I'm certain you'll issue a certificate of impossible production on this property. I feel there's a good body of ore someplace between the Valley View Fraction and the Lark Lee - silver ore. Maybe this is just my mining blood speaking out, but the Silver Bell has been a producer of silver ore and its main vein intersects the Lark Lee.

The Valley View Fraction is owned by my brother, as well as the Valley View, Chesterfield and Nevada, which we have under lease. Likewise, the Hornet, Vallhoska, Lark Lee and Lucky Strike are owned by my sister, which we also have under lease. The other claims were taken out by the St. Lawrence people to protect our interests. These claims are contiguous, from the Lucky Strike in Brown's Gulch to the Silver Bell, which I own. I got a quitclaim deed from the heirs of the man who bought it and then I quieted the title to it. It hasn't been worked for many years, and I'm unable to furnish you with any settlement sheets. I only know from hearsay, having been around this country most of my life.

The assays on the Lark Lee were taken over the face of the vein structure in an 18 or 20 foot width. The highgrade samples were taken from a small vein within this vein structure and the others taken on either side of the highgrade, so even ten feet or more from the highgrade vein, there are traces and assays of value.

Heart of the Big Sky Country

Would you send me a copy of a performance bond so I can look it over?

Sincerely yours,

ST. LAWRENCE CONS. MINES, INC.

By M. E. Smith
Sec-Treas

MONTANA LABORATORY COMPANY

CHEMISTS AND ASSAYERS

Philipsburg, Montana, July 10, 1964

The Following Analyses Were Made For Mary Ellen Smith

Lark Lee	Per Cent H_2O	Ozs. Silver Per Ton	Ozs. Gold Per Ton	$ Gold Per Ton	Per Cent Copper	Per Cent Mn. Dioxide	Per Cent Iron	Per Cent Lead	Per Cent Manganese	Per Cent Silica	Per Cent Zinc
#2		24.20									

MONTANA LABORATORY COMPANY

By [illegible]

MONTAN.. LABORATORY COMI ANY

CHEMISTS AND ASSAYERS

Philipsburg, Montana, August 25, 1964

The Following Analyses Were Made For Mary Ellen Smith

Lark Lee	Per Cent H_2O	Ozs. Silver Per Ton	Ozs. Gold Per Ton	$ Gold Per Ton	Per Cent Copper	Per Cent Mn. Dioxide	Per Cent Iron	Per Cent Lead	Per Cent Manganese	Per Cent Silica	Per Cent Zinc
#1		29.40									
2		41.80									
3		Trace									
4		Trace									
5		Trace									

MONTANA LABORATORY COMPANY

By .....

MONTANA LABORATORY COMPANY

CHEMISTS AND ASSAYERS

Philipsburg, Montana, October 15, 1964

The Following Analyses Were Made For Mary Ellen Smith

Lark Lee	Per Cent H_2O	Ozs. Silver Per Ton	Ozs. Gold Per Ton	$ Gold Per Ton	Per Cent Copper	Per Cent Mn. Dioxide	Per Cent Iron	Per Cent Lead	Per Cent Manganese	Per Cent Silica	Per Cent Zinc
#1		7.00									
2		0.10									
3		Trace									
4		2.60									
5		2.10									

MONTANA LABORATORY COMPANY

By .....

F 19645

The Anaconda Company, Anaconda Sampler

RECEIVED FROM St. Lawrence Consolidated Mines, Inc. ANACONDA, MONTANA, 59711

ADDRESS Virginia City, Montana March 16, 1965

MINE St. Lawrence Ore SMELTER LOT B-983 (March a/c)

CAR NUMBER	WEIGHTS			ASSAYS			TREATMENT CHARGE	PRICE PER TON	VALUE	Draft No.
	Pounds Gross	Per Cent Water	Pounds Dry	Per Cent Copper	Ounces Silver	Ounces Gold	Dollars	Dollars	Dollars	
NP 50122	106,340	.77	105,521	.05	3.85	.275		13.54	$ 714.38	
BAP Ry Freight									143.56	
									570.82	
E. W. Smith, Royalty @ 10%									57.08	
									$ 513.74	

Allowed #1

SILICA	91.3
ALUMINA	1.7
IRON	1.8
CaO	0.2

PAYMENT FOR METALS

Copper		@ Less 3½c	
Silver	100%	@ 112.854¢ ~~Less 3c~~	4.34
Gold	100%	@ $ 31.81825	8.75
Silica			0.45

Date of Quotations 2/26/65

TREATMENT

BASE

Add—12c for each 1% Iron

Add—10% of sum of metal payments in excess of $15.00

Deduct—2.5c for each 1% Silica in excess of Alumina _____

NET TREATMENT - - - - - - - _____

An extra charge of $5.00 made for sampling all lots under ten tons.

Rates subject to change without

Extensions and footings corect.

The Anaconda Co., Anaconda Sampler

By _____

E. 15645

The Anaconda Company, Anaconda Sampler

RECEIVED FROM St. Lawrence Consolidated Mines, Inc. ANACONDA, MONTANA, 59711

March 19, 1965

ADDRESS Virginia City, Montana

MINE St. Lawrence Ore

SMELTER LOT B-997 (March a/c)

CAR NUMBER	WEIGHTS			ASSAYS			TREATMENT CHARGE	PRICE PER TON	VALUE	Draft No.
	Pounds Gross	Per Cent Water	Pounds Dry	Per Cent Copper	Ounces Silver	Ounces Gold	Dollars	Dollars	Dollars	
NP 50622	84,420	1.31	83,314	.06	6.55	.400		20.50	$ 853.97	
BAP Ry Freight									135.00	
									718.97	
E. W. Smith, Royalty @ 10%									71.90	
									$ 647.07	

Mine fee #2

SILICA	89.9
ALUMINA	1.9
IRON	2.8
CaO	0.1

COPY

PAYMENT FOR METALS				
Copper		@	Less 3½c	
Silver	100%	@ 112.854¢	Less 6c	7.39
Gold	100%	@ $ 31.81825		12.73
Silica				.38
Date of Quotations		3/ 5/65		

TREATMENT	
BASE	
Add—12c for each 1% Iron	
Add—10% of sum of metal payments in excess of $15.00	
Deduct—2.5c for each 1% Silica in excess of Alumina	
NET TREATMENT - - - - - - -	

An extra charge of $5.00 made for sampling all lots under ten tons.

Rates subject to change without notice

Extensions and footings corect.

The Anaconda Co., Anaconda Sampler

By

F. 15645

The Anaconda Company, Anaconda Sampler

RECEIVED FROM St. Lawrence Consolidated Mines, Inc. ANACONDA, MONTANA, 59711

April 8, 1965

ADDRESS Virginia City, Montana

MINE St. Lawrence Ore

SMELTER LOT B-12 (March a/c)

CAR NUMBER	WEIGHTS			ASSAYS			TREATMENT CHARGE	PRICE PER TON	VALUE	Draft No.
	Pounds Gross	Per Cent Water	Pounds Dry	Per Cent Copper	Ounces Silver	Ounces Gold	Dollars	Dollars	Dollars	
NP 50122	111,080	1.20	109,747	.07	5.85	.310		16.85	$ 924.62	
	BAP Ry Freight								149.96	
									774.66	
	E. W. Smith, Royalty @ 10%								77.47	
									$ 697.19	

Mine lot #3

SILICA	90.0
ALUMINA	1.7
IRON	2.8
CaO	0.3

COPY

PAYMENT FOR METALS

Copper		@	Less 3½c	
Silver	100%	@112.854¢	~~[illegible]~~	6.60
Gold	100%	@ $ 31.81825		9.86
Silica				0.39

Date of Quotations 3/19/65

TREATMENT

BASE

Add—12c for each 1% Iron

Add—10% of sum of metal payments in excess of $15.00

Deduct—2.5c for each 1% Silica in excess of Alumina _____

NET TREATMENT - - - - - - - _____

An extra charge of $5.00 made for sampling all lots under ten tons.

Rates subject to change without

Extensions and footings corect.

The Anaconda Co., Anaconda Sampler

By [illegible]

F. 15645

The Anaconda Company, Anaconda Sampler

RECEIVED FROM St. Lawrence Consolidated Mines, Inc. ANACONDA, MONTANA, 59711

ADDRESS Virginia City, Montana

April 14, 1965

MINE St. Lawrence Ore

SMELTER LOT B-19 (April a/c)

CAR NUMBER	WEIGHTS			ASSAYS			TREATMENT CHARGE	PRICE PER TON	VALUE	Draft No.
	Pounds Gross	Per Cent Water	Pounds Dry	Per Cent Copper	Ounces Silver	Ounces Gold	Dollars	Dollars	Dollars	
NP 50622	110,020	1.10	108,810	.10	3.25	.240		11.69	$ 635.99	
	BAP Ry Freight								148.53	
									487.46	
	E.W. Smith, Royalty @ 10%								48.75	
									$ 438.71	

Niland for #4

SILICA	90.2
ALUMINA	2.0
IRON	3.0
CaO	0.4

COPY

PAYMENT FOR METALS

Copper		@	Less 3½c	
Silver	100%	@ 112.854¢	Less 6c	3.67
Gold	100%	@ $ 31.81825		7.64
Silica				0.38

Date of Quotations 3/26/65

TREATMENT

BASE

Add—12c for each 1% Iron

Add—10% of sum of metal payments in excess of $15.00

Deduct—2.5c for each 1% Silica in excess of Alumina _____

NET TREATMENT - - - - - - - _____

An extra charge of $5.00 made for sampling all lots under ten tons.

Rates subject to change without notice

Extensions and footings corect.

The Anaconda Co., Anaconda Sampler

By _____

181-P-15645—5M—11-2-64

The Anaconda Company, Anaconda Sampler

RECEIVED FROM St. Lawrence Consolidated Mines, Inc. ANACONDA, MONTANA, 59711

April 22, 1965

ADDRESS Virginia City, Montana

MINE St. Lawrence Ore

SMELTER LOT B-24 (April a/c)

CAR NUMBER	WEIGHTS Pounds Gross	WEIGHTS Per Cent Water	WEIGHTS Pounds Dry	ASSAYS Per Cent Copper	ASSAYS Ounces Silver	ASSAYS Ounces Gold	TREATMENT CHARGE Dollars	PRICE PER TON Dollars	VALUE Dollars	Draft No.
NP 50647	111,280	.77	110,423	.06	3.40	.275		13.05	$ 720.51	
	BAP Ry Freight								150.23	
									570.28	
	E.W. Smith, Royalty @ 10%								57.03	
									$ 513.25	

Mine Lot #5

SILICA 91.6
ALUMINA 1.4
IRON 1.92
CaO .3

COPY

PAYMENT FOR METALS				
Copper		@	Less 3½c	
Silver	100%	@	112.854¢ ~~less~~	3.84
Gold	100%	@	$ 31.81825	8.75
~~Silica~~				~~0.46~~
Date of Quotations			4/ 2/65	

TREATMENT

BASE

Add—12c for each 1% Iron

Add—10% of sum of metal payments in excess of $15.00

Deduct—2.5c for each 1% Silica in excess of Alumina

NET TREATMENT - - - - - - - - - - -

An extra charge of $5.00 made for sampling all lots under ten tons.

Rates subject to change without notice.

Extensions and footings correct.

The Anaconda Co., Anaconda Sampler

By

181-P-15645—5M—11-2-64

The Anaconda Company, Anaconda Sampler

RECEIVED FROM St. Lawrence Consolidated Mines, Inc. ANACONDA, MONTANA, 59711

May 6, 1965

ADDRESS Virginia City, Montana

MINE St. Lawrence Ore

SMELTER LOT B-37 (April a/c)

CAR NUMBER	WEIGHTS			ASSAYS			TREATMENT CHARGE	PRICE PER TON	VALUE	Draft No.
	Pounds Gross	Per Cent Water	Pounds Dry	Per Cent Copper	Ounces Silver	Ounces Gold	Dollars	Dollars	Dollars	
NP 50700	95,700	2.22	93,575	.20	4.85	.315		15.79	$ 738.77	
BAP Ry Freight									133.93	
									604.84	
E. W. Smith, Royalty @ 10%									60.48	
									$ 544.36	

SILICA 88.1
ALUMINA 3.3
IRON 3.0
CaO 0.4

COPY

PAYMENT FOR METALS			
Copper	@	Less 3½c	
Silver 100%	@ 112.854¢	xxxxx	5.47
Gold 100%	@ $ 31.81825		10.02
Silica			.30
Date of Quotations	4/16/65		

TREATMENT

BASE

Add—12c for each 1% Iron

Add—10% of sum of metal payments in excess of $15.00

Deduct—2.5c for each 1% Silica in excess of Alumina

NET TREATMENT

An extra charge of $5.00 made for sampling all lots under ten tons.

Rates subject to change without notice.

Extensions and footings correct.

The Anaconda Co., Anaconda Sampler

By

#1

181-P-15645—5M—11-2-64

The Anaconda Company, Anaconda Sampler

RECEIVED FROM St. Lawrence Consolidated Mines, Inc.

ADDRESS Virginia City, Montana — ANACONDA, MONTANA, 59711 June 16, 1966

MINE St. Lawrence Mine Ore — SMELTER LOT B-586 (June a/c)

CAR NUMBER	WEIGHTS Pounds Gross	WEIGHTS Per Cent Water	WEIGHTS Pounds Dry	ASSAYS Per Cent Copper	ASSAYS Ounces Silver	ASSAYS Ounces Gold	TREATMENT CHARGE Dollars	PRICE PER TON Dollars	VALUE Dollars	Draft No.
NP 50463	82,660	1.91	81,081	.05	4.47	.160		10.38	$ 420.81	
BAP Ry Freight									153.17	
									267.64	
E. W. Smith, Royalty @ 10%									26.76	
									$ 240.88	

SILICA 84.6
ALUMINA 2.8
IRON 1.9
CaO 2.4

COPY

PAYMENT FOR METALS

Copper		@	Less 3½c	
Silver	100%	@ 112.854¢	~~LESS 3½c~~	5.04
Gold	100%	@ $ 31.81825		5.09
~~Silica~~				~~.25~~

Date of Quotations 5/27/66

TREATMENT

BASE

Add—12c for each 1% Iron

Add—10% of sum of metal payments in excess of $15.00

Deduct—2.5c for each 1% Silica in excess of Alumina _____

NET TREATMENT - - - - - - - - - - _____

An extra charge of $5.00 made for sampling all lots under ten tons.

Rates subject to change without notice.

Extensions and footings correct.

The Anaconda Co., Anaconda Sampler

By [signature]

#2

181-P-15645—5M—11-2-64

The Anaconda Company, Anaconda Sampler

RECEIVED FROM St. Lawrence Consolidated Mines, Inc. ANACONDA, MONTANA, 59711 June 25, 1966

ADDRESS Virginia City, Montana

MINE St. Lawrence Mine Ore SMELTER LOT B-593 (June a/c)

CAR NUMBER	WEIGHTS Pounds Gross	WEIGHTS Per Cent Water	WEIGHTS Pounds Dry	ASSAYS Per Cent Copper	ASSAYS Ounces Silver	ASSAYS Ounces Gold	TREATMENT CHARGE Dollars	PRICE PER TON Dollars	VALUE Dollars	Draft No.
NP 50618	81,760	2.09	80,051	.09	4.60	.300		14.94	$ 597.98	
	B. A. & P. Railway Freight								130.44	
									$ 467.54	
	E. W. Smith, Royalty @ 10%								46.75	
									$ 420.79	

SILICA 85.5
ALUMINA 4.4
IRON 3.0
CaO .3

PAYMENT FOR METALS				TREATMENT
Copper		@	Less 3½c	BASE
Silver	100%	@ 112.854¢	5.19	Add—12c for each 1% Iron
Gold	100%	@$ 31.81825	9.55	Add—10% of sum of metal payments in excess of $15.00
~~Silicon~~			~~.20~~	Deduct—2.5c for each 1% Silica in excess of Alumina
Date of Quotations	6/10/66			NET TREATMENT

An extra charge of $5.00 made for sampling all lots under ten tons.

Rates subject to change without notice.

Extensions and footings correct.

The Anaconda Co., Anaconda Sampler

By

#3.

181-P-15645—5M—11-2-64

The Anaconda Company, Anaconda Sampler

RECEIVED FROM St. Lawrence Consolidated Mines Inc.

ADDRESS Virginia City, Montana

MINE St. Lawrence Mine Ore

ANACONDA, MONTANA, 59711 July 6, 1966

SMELTER LOT B-600 (June a/c)

CAR NUMBER	WEIGHTS			ASSAYS			TREATMENT CHARGE	PRICE PER TON	VALUE	Draft No.
	Pounds Gross	Per Cent Water	Pounds Dry	Per Cent Copper	Ounces Silver	Ounces Gold	Dollars	Dollars	Dollars	
NP 50607	117,580	1.72	115,558	.09	4.19	.265		13.36	$ 771.93	
BAP Ry Freight									158.74	
									613.19	
E. W. Smith, Royalty @ 10%									61.32	
									$ 551.87	

SILICA	86.0
ALUMINA	5.1
IRON	2.8
CaO	.3

COPY

PAYMENT FOR METALS

Copper	@	Less 3½c	
Silver 100%	@112.854¢	~~Less 6¢~~	4.73
Gold 100%	@$ 31.81825		8.43
Silica			.20

Date of Quotations 6/17/66

TREATMENT

BASE

Add—12c for each 1% Iron

Add—10% of sum of metal payments in excess of $15.00

Deduct—2.5c for each 1% Silica in excess of Alumina

NET TREATMENT - - - - - - - - - - -

An extra charge of $5.00 made for sampling all lots under ten tons.

Rates subject to change without notice

Extensions and footings correct.

The Anaconda Co., Anaconda Sampler

By L. W. Boyle

#4

181-P-15645—5M—11-2-64

The Anaconda Company, Anaconda Sampler

RECEIVED FROM St. Lawrence Consolidated Mines, Inc.

ADDRESS Virginia City, Montana

MINE St. Lawrence Mine

ANACONDA, MONTANA, 59711 July 11, 1966

SMELTER LOT B-609 (June a/c)

CAR NUMBER	WEIGHTS			ASSAYS			TREATMENT CHARGE	PRICE PER TON	VALUE	Draft No.
	Pounds Gross	Per Cent Water	Pounds Dry	Per Cent Copper	Ounces Silver	Ounces Gold	Dollars	Dollars	Dollars	
NP 50731	116,780	1.36	115,192	.08	4.34	.315		15.21	$ 876.04	
BA&P Ry Freight									157.66	
									718.38	
E. W. Smith, Royalty @ 10%									71.84	
									$ 646.54	

SILICA 87.8
ALUMINA 3.5
IRON 2.9
CaO .5

COPY

PAYMENT FOR METALS				TREATMENT
Copper	@	Less 3½c		BASE
Silver 100%	@112.854¢	~~Less~~	4.90	Add—12c for each 1% Iron
Gold 100%	@$ 31.81825		10.02	Add—10% of sum of metal payments in excess of $15.00
Silica			.29	Deduct—2.5c for each 1% Silica in excess of Alumina
Date of Quotations	6/24/66			NET TREATMENT

An extra charge of $5.00 made for sampling all lots under ten tons.

Rates subject to change without notice.

Extensions and footings correct.

The Anaconda Co., Anaconda Sampler

By E. N. Bayse

Fl 5

181-P-15645—5M—11-2-64

The Anaconda Company, Anaconda Sampler

RECEIVED FROM St. Lawrence Consolidated Mines, Inc.

ADDRESS Virginia City, Montana

MINE St. Lawrence Mine Ore

ANACONDA, MONTANA, 59711 July 18, 1966

SMELTER LOT B-615 (July a/c)

CAR NUMBER	WEIGHTS Pounds Gross	WEIGHTS Per Cent Water	WEIGHTS Pounds Dry	ASSAYS Per Cent Copper	ASSAYS Ounces Silver	ASSAYS Ounces Gold	TREATMENT CHARGE Dollars	PRICE PER TON Dollars	VALUE Dollars	Draft No.
BP 50608	127,260	1.99	124,728	.08	4.88	.325		16.01	$ 998.45	
BAP Ry Freight									194.31	
									804.14	
E. W. Smith, Royalty @ 10%									80.41	
									$ 723.73	

SILICA 84.0
ALUMINA 4.8
IRON 3.0
CaO .5

COPY

PAYMENT FOR METALS				
Copper		@	Less 3½c	
Silver 100%		@112.854¢	~~less 6c~~	5.51
Gold 100%		@$ 31.81825		10.34
~~Silica~~				~~.16~~
Date of Quotations		7/ 1/66		

TREATMENT	
BASE	
Add—12c for each 1% Iron	
Add—10% of sum of metal payments in excess of $15.00	
Deduct—2.5c for each 1% Silica in excess of Alumina	
NET TREATMENT - - - - - - - - - -	

An extra charge of $5.00 made for sampling all lots under ten tons.

Rates subject to change without notice.

Extensions and footings correct.

The Anaconda Co., Anaconda Sampler

By E. M. Boyce

181-P-15645—5M—11-2-64

The Anaconda Company, Anaconda Sampler

RECEIVED FROM St. Lawrence Consolidated Mines, Inc.

ADDRESS Virginia City, Montana

ANACONDA, MONTANA, 59711 July 25, 1966

MINE St. Lawrence Mine Ore

SMELTER LOT B-622 (July a/c)

CAR NUMBER	WEIGHTS			ASSAYS			TREATMENT CHARGE	PRICE PER TON	VALUE	Draft No.
	Pounds Gross	Per Cent Water	Pounds Dry	Per Cent Copper	Ounces Silver	Ounces Gold	Dollars	Dollars	Dollars	
NP 53021	106,880	2.27	104,454	.13	5.23	.275		14.89	$ 777.66	
BAP Ry Freight									144.29	
									$ 633.37	
E. W. Smith, Royalty @ 10%									63.34	
									$ 570.03	

SILICA 86.8
ALUMINA 4.4
IRON 3.0
CaO .2

COPY

PAYMENT FOR METALS				
Copper	@	Less 3½c		
Silver 100%	@112.854¢	~~less 6c~~	5.90	
Gold 100%	@$ 31.81825		8.75	
Silica			.24	
Date of Quotations	7/ 8/66			

TREATMENT	
BASE	
Add—12c for each 1% Iron	
Add—10% of sum of metal payments in excess of $15.00	
Deduct—2.5c for each 1% Silica in excess of Alumina	
NET TREATMENT - - - - - - - - - -	

An extra charge of $5.00 made for sampling all lots under ten tons.

Rates subject to change without notice.

Extensions and footings correct.

The Anaconda Co., Anaconda Sampler

By

#7

181-P-15645—5M—11-2-64

The Anaconda Company, Anaconda Sampler

RECEIVED FROM St. Lawrence Consolidated Mines, Inc.

ADDRESS Virginia City, Montana

ANACONDA, MONTANA, 59711 August 1, 1966

MINE St. Lawrence Mine Ore

SMELTER LOT D-634 (July a/c)

CAR NUMBER	WEIGHTS			ASSAYS			TREATMENT CHARGE	PRICE PER TON	VALUE	Draft No.
	Pounds Gross	Per Cent Water	Pounds Dry	Per Cent Copper	Ounces Silver	Ounces Gold	Dollars	Dollars	Dollars	
UP 50548	87,520	1.30	86,382	.08	5.70	.300		16.20	$ 699.69	
BAP Ry Freight									131.88	
									567.81	
E. W. Smith, Royalty @ 10%									56.78	
									$ 511.03	

SILICA	86.3
ALUMINA	4.7
IRON	3.0
CaO	.1

COPY

PAYMENT FOR METALS

Copper		@	Less 3½c	
Silver	100%	@ 112.854¢	Less 2c	6.43
Gold	100%	@ $ 31.81825		9.55
Selling				.22

Date of Quotations 7/22/66

TREATMENT

BASE

Add—12c for each 1% Iron

Add—10% of sum of metal payments in excess of $15.00

Deduct—2.5c for each 1% Silica in excess of Alumina

NET TREATMENT - - - - - - - - - - -

An extra charge of $5.00 made for sampling all lots under ten tons.

Rates subject to change without notice.

Extensions and footings c

The Anaconda Co., Anaconda Sampler

By

MME Form 7
(2/63)

OFFICIAL FILE COPY

Date	Surname	Code
2/9/67	Peterson	120
	On leave	120
		110
1/9	Cal	220
		120M

AIRMAIL

St. Lawrence Consolidated Mines, Inc.
411 East Wallace Street
Virginia City, Montana 59755

FEB 9

Re: OME-6595 (Silver)
St. Lawrence Consolidated Mines, Inc.
Lark Lee Mine
Madison County, Montana

Gentlemen:

A preliminary review of your application for assistance in exploring the subject property shows that additional information is needed before we can continue its processing.

You indicate that your share of the project costs would be contributed by the use of machinery that you own. We find that allowance for such an item usually is not sufficient to cover the operator's share of the costs. For each piece of his equipment used on an OME project the operator is compensated by allowing depreciation to the extent of 1/60th of the fair market value of the equipment or its book value, whichever is less, for each month used. Therefore, we must have some assurance that you have additional means to furnish your share of the costs, in the event that an exploration contract is granted.

For your information, the Government pays its share of the costs at the end of each month after a voucher for the costs incurred has been submitted and approved. It usually takes two or three weeks to process such a voucher. An applicant, therefore, should have sufficient funds available to pay for all the costs of the project for the first two or three months.

In regard to the use of your machinery, we suggest that you discuss the proposed work with officials of the Small Business Administration in Helena and obtain their approval for its use on the project.

Please submit five copies of Lien and Subordination Agreements signed by the owners of the Lark Lee claim. Five of these forms (MME Form 52) are enclosed for your use. Also, clarify your interest in the land and mineral rights of the adjoining claims. Of particular interest are the Silver Bell and Valley View Fraction claims which may necessarily be included in the project should a contract be granted.

It would be helpful in our evaluation of your proposal if you can supply additional information relative to the assays referred to in the

23263

application. Information as to the location of samples taken, how sampled, sampled widths, and copies of the assay reports from the Montana Laboratory Company should be furnished. If available, please include copies of settlement sheets of past ore sales from the Silver Bell mine and the stoping operations mentioned.

This request for additional information should not be construed as a commitment by the Government to grant an exploration contract. Any material furnished will be given prompt and careful consideration.

Sincerely yours,

FRANK E. JOHNSON

Frank E. Johnson
Chief, Office of
Minerals Exploration

Enclosures

cc: Director's Reading File
Division File
Economic Geology File
OME File
OME Reading File
OME Region I
Mr. Peterson

ECPeterson/gla 2-9-67

February 6, 1967

St. Lawrence Consolidated Mines, Inc.
411 E. Wallace Street
Virginia City, Montana 59755

Subject: OME - 6595

Gentlemen:

Your application for exploration assistance, dated January 31, 1967, submitted to our office at Spokane, Washington, has been assigned Docket No. OME-6595.

Please identify all future correspondence relating to your application by this docket number.

Sincerely yours,

Frank E. Johnson
Chief, Office of
Minerals Exploration

Copy to Region I

Lark Lee Claim (Silver)

Brown = access roads

Yellow = Parallel veins in Valley View - (Gold)

Red = Proposed site to drift 300' to intersect the gold vein plus 50' to explore gold vein. Silver values at XX on vein structure run from 2.56 oz to 41.80 oz.

Purple = Silver Bell vein - patented claim - very rich strike years ago.

Pink - Shafts on Valley View - one 85' deep - one 150' deep incline shafts.

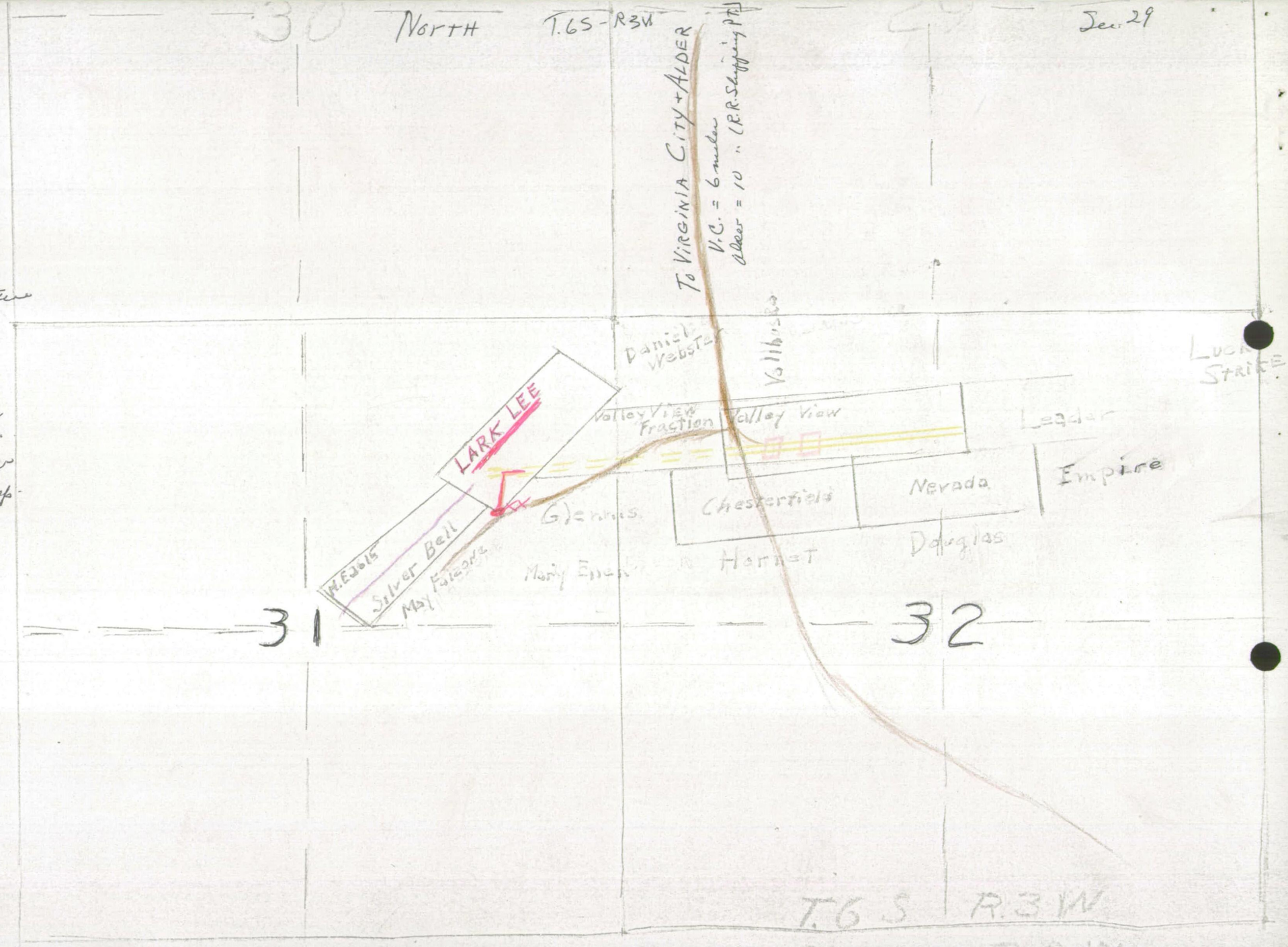

M.E. Smith

U.S. Department of the Interior
Geological Survey

OME-6595

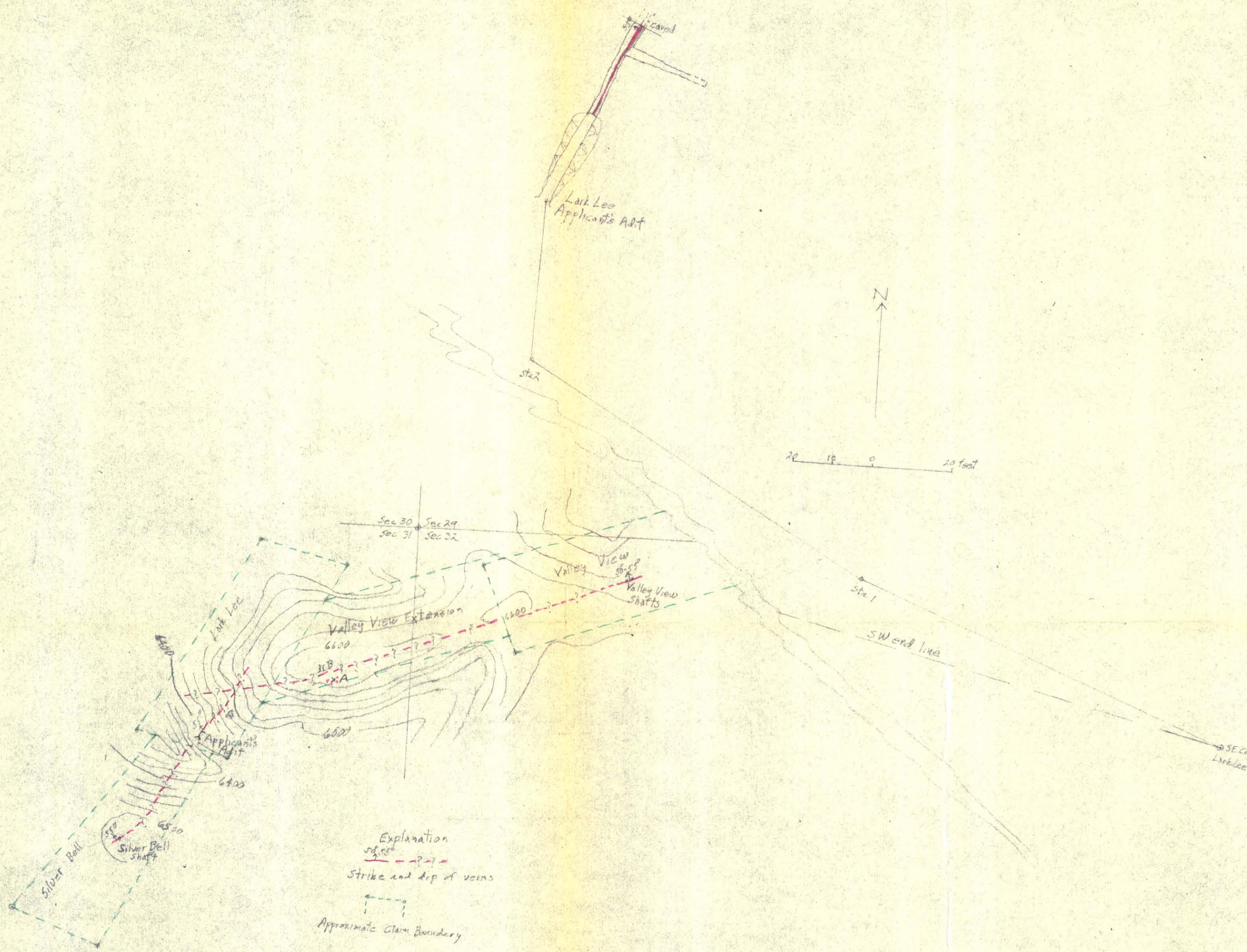

Surface Plan
St. Lawrence Consolidated Mines Inc.
Lark Lee Mine
Madison County Montana

500 250 0 500 feet

Contour interval 20 feet

Plate 1