FILE COPY
SURNAME: 9B

500

UNITED STATES
DEPARTMENT OF THE INTERIOR
DEFENSE MINERALS ADMINISTRATION
WASHINGTON 25, D. C.

Minerals
Hedges
Kinkel
Selfridge

SEP 30 1953

Mr. Sam Egbert
Wy-Mont Mining and Engineering Co.
Powell, Wyoming

Re: Docket No. DMEA-3029 (Lead-Copper)
Latest Out Mine
Madison County, Montana

Dear Mr. Egbert:

As you have not replied to our letter of August 25, 1953, we assume that you do not wish to pursue the matter of your application for exploration assistance. Therefore, we will consider your application as withdrawn and will remove it from our active files.

We regret the necessity of this action. However, it is done without prejudice to your property.

Sincerely yours,

Frank E. Johnson
ACTING Administrator

WRGriswold/bjl (9/29/53)

Copy to: Docket
Admr. R. File
Op. Committee
Base Metals
Mr. Kinkel
Mr. Bishop
Region II (2)
Chron.

R.C.G. 9-30-53

FILE COPY
SURNAME:
500

UNITED STATES
DEPARTMENT OF THE INTERIOR
DEFENSE MINERALS ADMINISTRATION
WASHINGTON 25, D. C.

Docket

AUG 2 5 1953

Mr. Dean Egbert
Wy-Mont Mining and Engineering Co.
Powell, Wyoming

Re: Docket No. [illegible]-3029 (Lead-Copper)
Wy-Mont Mining & Engineering Co.
Latest Cut Mine
Madison County, Montana

Dear Mr. Egbert:

On July 7, 1953, we wrote you requesting additional information regarding the above mine, and inquiring if the mine workings were open and accessible for examination.

Since we have had no reply from you it would appear that you are no longer interested in continuing with your application for Government assistance on this project. Therefore, unless we hear from you within thirty days, your application will be withdrawn and will be removed from our active files.

Sincerely yours,

C. O. Mittendorf

Administrator

WRGriswold/hmj
(8/25/53)
CC to: Docket
Adm. R. File
Op. Committee
Base Metals Division
Region II (2)
Mr. Kinkel
Mr. Bis hop
Chron.

8-25-53

FILE COPY
SURNAME:

500

Griswold

UNITED STATES
DEPARTMENT OF THE INTERIOR
DEFENSE MINERALS ADMINISTRATION
WASHINGTON 25, D. C.

JUL 7 1953

Mr. Sam Egbert
Wy-Mont Mining & Engineering Co.
Powell, Wyoming

Re: Docket No. DMSA-3029 (Lead-Copper)
Wy-Mont Mining & Engineering Co.
Latest Out Mine
Madison County, Montana

Dear Mr. Egbert:

This is with reference to your application for Government assistance in the above exploration project. It will be necessary for you to supply us with additional information before we can give your application consideration.

Your application is based upon a vein which was cut in a ventilation raise at a point 22 feet above the tunnel floor. You state that this vein contains 6 per cent lead. However, since you mention the presence of gold, silver, copper, and lead in your mine, one or more samples should be cut across the full width of the vein and assayed for all of the above metals. You should also then advise us of the assays obtained, together with the vein width. You should also advise us as to whether the mine workings are open and accessible for examination.

Sincerely yours,

C. O. Mittendorf (fw)

Administrator

WRGriswold/bjl (7/6/53)

Copy to: Docket
Admr. R. File
Op. Committee
Base Metals
Mr. Bishop
Mr. Kinkel
Region II (2)
Chron.

R.C.L. 7-7-53

500

UNITED STATES
DEPARTMENT OF THE INTERIOR
DEFENSE MINERALS EXPLORATION ADMINISTRATION
WASHINGTON 25, D. C.

Mr. A. E. Weissenborn
Executive Officer
DMEA Field Team, Region II
South 157 Howard Street
Spokane 4, Washington

Re: Docket No. DMEA-3029 (Lead-Copper)
Wy-Mont Mining and Engineering Co.
Latest Out Mine
Madison County, Montana

Dear Mr. Weissenborn:

This will refer to your letter dated May 6, 1953, regarding the above company's application for an Exploration Project Contract. We are enclosing one copy each of the commodity members' recommendations from which you will note some difference of opinion.

In essence, the application was hopelessly inadequate. No assay values were given other than the off-hand statement "6 per cent lead", nor were vein widths stated. We also note that you say that the property was inaccessible.

Before we make a denial of the project, it would be our suggestion that you write the Applicant, explaining specifically what preliminary information your require for consideration to be give to its proposal. Then, if such data are given you and you then feel a field examination is warranted, the Applicant should be advised to make the property accessible for examination.

In the event that the Applicant does not comply within a reasonable period of time, kindly advise us and we will withdraw the application from the active file due to lack of significant data.

Sincerely yours,

George C. Selfridge
Chairman, Operating Committee

Enclosures 2

APPROVED:

R. W. Hedges
Member, Bureau of Mines

Motion
A. A. Kinkel Jr.
Member, Geological Survey

500

UNITED STATES
DEPARTMENT OF THE INTERIOR
DEFENSE MINERALS EXPLORATION ADMINISTRATION
WASHINGTON 25, D. C.

Mr. A. F. Weissenborn
Executive Officer
DMEA Field Team, Region II
South 157 Howard Street
Spokane 4, Washington

Re: Docket No. DMEA-3029 (Lead-Copper)
Wy-Mont Mining and Engineering Co.
Latest Out Mine
Madison County, Montana

Dear Mr. Weissenborn:

This will refer to your letter dated May 6, 1953, regarding the above company's application for an Exploration Project Contract. We are enclosing one copy each of the commodity members' recommendations from which you will note some difference of opinion.

In essence, the application was hopelessly inadequate. No assay values were given other than the off-hand statement "6 per cent lead", nor were vein widths stated. We also note that you say that the property was inaccessible.

Before we make a denial of the project, it would be our suggestion that you write the Applicant, explaining specifically what preliminary information your require for consideration to be give to its proposal. Then, if such data are given you and you then feel a field examination is warranted, the Applicant should be advised to make the property accessible for examination.

In the event that the Applicant does not comply within a reasonable period of time, kindly advise us and we will withdraw the application from the active file due to lack of significant data.

Sincerely yours,

Chairman, Operating Committee

Enclosures 2

APPROVED:

Member, Bureau of Mines

Member, Geological Survey

IN REPLY REFER TO:

UNITED STATES
DEPARTMENT OF THE INTERIOR
GEOLOGICAL SURVEY
WASHINGTON 25, D. C.

June 4, 1953

Memorandum

To: Mr. W. R. Griswold

From: E. L. Newcomb

Subject: Recommendation for denial— Docket No. DMEA-3029, Wy-Mont Mining & Engineering Company

The data presented in the application and the field team letter do not indicate that the proposed exploration warrants Government assistance.

The proposal has been discussed with the applicant, but efforts by the field team to obtain more substantiating data from him have been essentially unsuccessful.

On the basis of present available information this property is considered to have potentialities only as a possible precious metal prospect. A field examination cannot reasonably be recommended without more evidence of known significant lead-copper mineralization on the property. Unless the applicant presents such information, I recommend the application be denied.

E. L. Newcomb
Geologist

UNITED STATES
DEPARTMENT OF THE INTERIOR
BUREAU OF MINES
WASHINGTON 25, D. C.

June 8, 1953

Memorandum

To: A. O. Keating, D. M. E. A.

From: C. H. Johnson, Bureau of Mines

Subject: DMEA-3029 (Lead Zinc) Wy-Mont Mining and Engineering Company; Latest Out claim, Sheridan, Madison County, Montana

I have reviewed the above-named application and recommend referral to the Field Team for consideration and recommendation. Although the application is defective in many respects, I doubt that it can be improved much by correspondence and an examination of the property probably will be necessary in view of the applicant's positive statement that he has good showings of lead and copper ore in the workings.

The Latest Out claim is recorded in Minerals Yearbook as having produced small tonnages of gold ore in 1949 and 1950. I can find no other reference to it in our files. The Sheridan district is one of many small mines, chiefly shippers of gold ore. However, one of these properties, the Buckeye, became a substantial producer of lead and zinc in the period 1943 to 1946, milling 30,000 to 40,000 tons of ore each year.

The application is returned herewith.

C. H. JOHNSON

C. H. Johnson

Attachment

CHJohnson:hs
Copy to - Mr. Kuhnl, USGS
Minerals Division
Mr. Bishop
Mr. Johnson
Files

FILE COPY
SURNAME 500

UNITED STATES
DEPARTMENT OF THE INTERIOR
DEFENSE MINERALS ADMINISTRATION
WASHINGTON 25, D. C.

JUN 8 1953

Mr. Sam Egbert
Wy-Mont Mining & Engineering Co.
Powell, Wyoming

Re: Docket No. DMEA-3029 (Lead-Copper)
Wy-Mont Mining & ~~Engineering Co.~~
Latest Out Mine
Madison County, Montana

Dear Mr. Egbert:

On May 18, 1953, you were informed that a restricted program directive had obliged this Administration to deny your application for Government assistance in an exploration project.

However, a modifying directive dated June 1, 1953 has given us authority to continue processing your application. Therefore, we are reactivating your case. If you no longer desire to pursue your application, kindly advise accordingly.

Sincerely yours,

C. O. Mittendorf

Administrator

WRGriswold/hmj
(6/5/53)

CC to: Docket
Adm. R. File
Op. Committee
Base Metals Division
Mr. Kinkel
Mr. Bishop
Chron.

6-8-53

UNITED STATES
DEPARTMENT OF THE INTERIOR
BUREAU OF MINES
WASHINGTON 25, D. C.

June 8, 1953

Memorandum

To: A. G. Keating, D. M. E. A.

From: C. H. Johnson, Bureau of Mines

Subject: DMEA-3029 (Lead Zinc) Wy-Mont Mining and Engineering Company; Latest Out claim, Sheridan, Madison County, Montana

I have reviewed the above-named application and recommend referral to the Field Team for consideration and recommendation. Although the application is defective in many respects, I doubt that it can be improved much by correspondence and an examination of the property probably will be necessary in view of the applicant's positive statement that he has good showings of lead and copper ore in the workings.

The Latest Out claim is recorded in Minerals Yearbook as having produced small tonnages of gold ore in 1949 and 1950. I can find no other reference to it in our files. The Sheridan district is one of many small mines, chiefly shippers of gold ore. However, one of these properties, the Buckeye, became a substantial producer of lead and zinc in the period 1943 to 1948, milling 30,000 to 40,000 tons of ore each year.

The application is returned herewith.

C. H. Johnson

C. H. Johnson

Attachment

UNITED STATES
DEPARTMENT OF THE INTERIOR
BUREAU OF MINES
WASHINGTON 25, D. C.

June 8, 1953

Memorandum

To: A. G. Keating, D. M. E. A.

From: C. H. Johnson, Bureau of Mines

Subject: MMA-3089 (Lead Zinc) Wy-Ment Mining and Engineering Company; Latest Cut claim, Sheridan, Madison County, Montana

I have reviewed the above-named application and recommend referral to the Field Team for consideration and recommendation. Although the application is defective in many respects, I doubt that it can be improved much by correspondence and an examination of the property probably will be necessary in view of the applicant's positive statement that he has good showings of lead and copper ore in the workings.

The Latest Cut claim is recorded in Minerals Yearbook as having produced small tonnages of gold ore in 1989 and 1990. I can find no other reference to it in our files. The Sheridan district is one of many small mines, chiefly shippers of gold ore. However, one of these properties, the Buckeye, became a substantial producer of lead and zinc in the period 1943 to 1948, milling 30,000 to 40,000 tons of ore each year.

The application is returned herewith.

C. H. JOHNSON

C. H. Johnson

Attachment

Copy to - Mr. Kinkel, IMMS
Minerals Division
Mr. Bishop
Mr. Johnson
Files

IN REPLY REFER TO:

Greenwald

UNITED STATES
DEPARTMENT OF THE INTERIOR
GEOLOGICAL SURVEY
WASHINGTON 25, D. C.

June 4, 1953

Memorandum

To: Mr. W. R. Griswold

From: E. L. Newcomb

Subject: Recommendation for denial

DnER-3029
Hy-mont

The data presented in the application and the field team letter do not indicate that the proposed exploration warrants Government assistance.

The proposal has been discussed with the applicant, but efforts by the field team to obtain more substantiating data from him have been essentially unsuccessful.

On the basis of present available information this property is considered to have potentialities only as a possible precious metal prospect. A field examination cannot reasonably be recommended without more evidence of known significant lead-copper mineralization on the property. Unless the applicant presents such information, I recommend the application be denied.

E. L. Newcomb
E. L. Newcomb
Geologist

IN REPLY REFER TO:

UNITED STATES
DEPARTMENT OF THE INTERIOR
GEOLOGICAL SURVEY
WASHINGTON 25, D. C.

June 4, 1953

Memorandum

To: Mr. W. R. Griswold

From: E. L. Newcomb

Subject: Recommendation for denial -- DMEA-3029, Wy-Mont Mining & Engineering Company

The data presented in the application and the field team letter do not indicate that the proposed exploration warrants Government assistance.

The proposal has been discussed with the applicant, but efforts by the field team to obtain more substantiating data from him have been essentially unsuccessful.

On the basis of present available information this property is considered to have potentialities only as a possible precious metal prospect. A field examination cannot reasonably be recommended without more evidence of known significant lead-copper mineralization on the property. Unless the applicant presents such information, I recommend the application be denied.

E. L. Newcomb
Geologist

FILE COPY
SURNAME:

500

UNITED STATES
DEPARTMENT OF THE INTERIOR
DEFENSE MINERALS ADMINISTRATION
WASHINGTON 25, D. C.

MAY 1 9 1953

Mr. Sam Egbert
Wy-Mont Mining & Engineering Co.
Powell, Wyoming

Re: Docket No. DMFA-3029 (Lead-Copper)
Wy-Mont Mining & Engineering Co.
Latest Out Mine
Madison County, Montana

Dear Mr. Egbert:

This is to inform you that, effective April 15, 1953, the commitment of funds allocated to the DMFA for exploration assistance under the Defense Production Act was restricted to certain specified metals and minerals still in short supply. Lead was not specified, and consequently was automatically removed from the list of metals or minerals eligible for exploration assistance.

I regret to advise you that, since your application relates to lead and was pending on the date of the restrictive order, we are without authority or funds to enter into a contract for exploration, and your application is accordingly denied. This action is taken without prejudice to the merits of your proposed project.

The staff of the DMFA wishes to express its appreciation for your interest in the exploration program and for your cooperation during the period your application has been under consideration.

Sincerely yours,

C. O. Mittendorf
Administrator

WRGriswold/bjl (5/18/53)

Copy to: Docket
Admr. R. File
Op. Committee
Base Metals Div.
Reg. II (2)
Mr. Kinkel
Mr. Bishop
Chron.

May 11, 1953

Mr. Sam Egbert
Wy-Mont Mining & Engineering Co.
Powell, Wyoming

Subject: DMEA-3029
Re: Exploration Assistance
Latest Out Mine

My dear Mr. Egbert:

The receipt of your application dated April 22, 1953 for exploration assistance under the Defense Production Act of 1950, as amended, is hereby acknowledged.

Your application has been assigned Docket Number DMEA-3029 and referred to the Base Metals Division.

Kindly refer to DMEA-3029 in any future correspondence relating to your application.

Sincerely yours,

ROBERT E. ADAMS

Robert E. Adams
Chief, Operation's Control
and Statistics Division

UNITED STATES
DEPARTMENT OF THE INTERIOR
DEFENSE MINERALS EXPLORATION ADMINISTRATION
WASHINGTON 25, D. C.

May 11, 1953

Memorandum

To: Executive Officer, DMEA Field Team, Region II

From: Chief, Operation's Control and Statistics Division

Subject: Assignment of Docket Number

There is listed below the assigned docket number to an application recently received from Region II.

DMEA - 3029 - Wy-Mont Mining & Engineering Co.

ROBERT E. ADAMS

Robert E. Adams,
Chief, Operation's Control
and Statistics Division

38226

UNITED STATES
DEPARTMENT OF THE INTERIOR
DEFENSE MINERALS EXPLORATION ADMINISTRATION

~~WASHINGTON 25, D.C.~~
So. 157 Howard Street
Spokane 4, Washington

DEPARTMENT OF THE INTERIOR
Defense Minerals Administration
RECEIVED
MAY 11 1953

May 6, 1953

Mr. George C. Selfridge, Chairman
Operating Committee, DMEA
Department of the Interior
Washington 25, D. C.

Re: Application (lead-copper)
Latest Out Mine
Madison County, Montana

Dear Mr. Selfridge:

Forwarded herewith are three copies of an application submitted by the Wy-Mont Mining and Engineering Company, Powell, Wyoming, for DMEA assistance to explore a lead-copper vein situated in the foothills of the Tobacco Root Mountains near Sheridan, Montana. One copy of the application has been retained in our files.

Officials of the Wy-Mont Mining Company were contacted on April ~~May~~ 17, 1953, during the field examination of a thorium and rare-earth prospect for which the Company has applied for DMEA exploration assistance. (See Docket No. DMEA 2915). During the discussion of that deposit the applicants expressed their desire to apply for assistance on the subject lead-copper deposit. The subject property was inaccessible at that time, having been inoperative since the previous fall. The information given the DMEA examiner is essentially the same as is given in the application. A lead-copper vein, which also contains gold and silver, had been cut in a ventilation raise and the applicant wished to crosscut to the downward projection of the vein at the adit level.

The sketch map accompanying the application shows the completed work and the proposed work. However, if this sketch is accurate, the vein cut 22 feet above the adit level in the ventilation raise at the end of the 60 foot crosscut to the east should also have been cut in the 60 foot crosscut. The lead content of the vein does not appear exceptional. No indication is given of the copper and precious metal content of the vein nor is the width of the vein indicated. During the discussion with the applicants no mention was made of the size of the vein but it was assumed by the examiner that the vein was small, probably 1 to 1.5 feet in width, and that the applicants were interested chiefly in the gold and silver content of the vein.

Through correspondence with the applicants concerning their previous application, in discussions during the field examination, and by letter forwarding forms for the subject application, an effort was made to impress upon the applicants the necessity of submitting an adequately clear application. It can be seen from the subject application, however, that those efforts were not entirely successful.

In the opinion of the Field Team, the information included in the application plus the information supplied by the Field Team examiner indicates that the property has little merit. Therefore, no field examination will be scheduled unless requested by the Operating Committee.

Sincerely yours,

Gerald E. Fuller by H.K.

Gerald E. Fuller
For: A. E. Weissenborn
Executive Officer, DMEA
Field Team, Region II

Enclosure

cc: USBM (2)
Fuller

MF-103
(Revised April 1952)
RECEIVED
APR 25 1953

UNITED STATES DEPARTMENT OF THE INTERIOR
DEFENSE MINERALS EXPLORATION ADMINISTRATION

DEPARTMENT OF THE INTERIOR
Form Approved.
Budget Bureau No. 42-R1035.2.
RECEIVED
MAY 11 1953

U. S. G. S.
SPOKANE

APPLICATION FOR AID IN AN EXPLORATION PROJECT, PURSUANT TO DMEA ORDER 1, UNDER THE DEFENSE PRODUCTION ACT OF 1950, AS AMENDED

Not to be filled in by applicant

Docket No. DMEA - 3029
Metal or Mineral
Date Received 5/11/53
Estimated Cost
Participation (Government %)

INSTRUCTIONS

1. *Name of applicant.*—(*a*) State here your full legal name, in the form in which you will wish to contract, and your mailing address:

Wy-Mont Mining & Engineering Co.
Lowell, Wyoming and Sheridan, Mont.

Sam Egbert Pres. Lowell
George Jensen Sect. Conley
Fred Deschanes Lowell

(*b*) If other than an individual, add to your name above whether a corporation, partnership, etc., and the name of the State in which incorporated or otherwise organized.

(*c*) If a corporation, add to above statement, titles, names and addresses of officers.

(*d*) If a partnership, add to the above statement the names and addresses of all partners.

2. *General.*—Read DMEA Order 1, "Government Aid in Defense Exploration Projects," before completing this application. Submit this application and all accompanying papers in quadruplicate (four copies), with your name and address on each sheet of the application and on all accompanying papers. Where sufficient space is not provided on the form for all required information, state it on an accompanying paper, with a reference in each case to the instruction to which it refers by number. Comply with all applicable instructions; or, if not applicable, so state. File the application with Defense Minerals Exploration Administration, Department of the Interior, Washington 25, D. C., or with the nearest field executive officer thereof.

3. *Applicant's property rights.*—(*a*) State the legal description of the land upon which you wish to explore, including all land which you possess or control that may be benefited by the exploration, and excluding any land or interest in land which is not to be included in the exploration project contract

3 miles S.E. of Sheridan Mont. Madison County on oiled hiway 3 1/2 miles N.E. on good dirt road.

(*b*) State any mine name by which the property is known.

(*c*) State your interest in the land, whether owner, lessee, purchaser under contract, or otherwise

(Latest Cut)

(*d*) If you are not the owner, submit with this application a copy of the lease, contract, or other document under which you control the property.

OWNER.

(*e*) If you own the land, describe any liens or encumbrances on it None

NONE.

(*f*) If the land consists of unpatented claims, add to the description above, the book and page numbers for each recorded location notice.

4. *Physical description.*—(*a*) Describe in detail any mining or exploration operations which have been or now are being conducted upon the land, including existing mine workings and production facilities. State your interest, if any, in such operations. Also describe accessibility of mine workings for examination purposes.

(*b*) State past and current production, and ore reserves, if any, giving quantities and grades.

(*c*) Describe the geologic features of the property, including mineralization, type of deposit (vein, bedded, etc.), and your reasons for wishing to explore. Illustrate with maps or sketches. Send with your application (but not necessarily as a part of it) any geologic or engineering report, assay maps, or other technologic information you may have, indicating on each whether you require its return to you.

Separate sheet inclosed

(*d*) State the facts with respect to the accessibility of the project: Access roads, distances to shipping, supply and residence points.

No

(*e*) State the availability of manpower, materials, supplies, equipment, water, and power.

on separate sheet

16—66551-1

5. *The exploration project.*—(*a*) State the mineral or minerals for which you wish to explore Lead & Copper

(*b*) Describe fully the proposed work, including a map or sketch of the property showing a plan (and cross sections if needed) of any present mine workings, and the location of the proposed exploration work as related to such features as contacts, veins, ore-bearing beds, etc.

(*c*) The work will start within 10 days and be completed within 24 months from the date of an exploration project contract.

(*d*) State the operating experience and background of the applicant with relation to the ability to carry out such exploration project, and also that of the person or persons who will supervise the operations.

6. *Estimate of costs.*—Furnish a detailed estimate of the costs of the proposed work (you will have to use a separate sheet), under the following headings. Add the totals under all headings to give the estimated total cost of the project: Sam Eybert (Pres.)

(*a*) *Independent contracts.*—(Note.—If the applicant does not intend to let any of the work to contractors, write "none" after this item. To the extent that the work is to be contracted, do not repeat the cost of the contract-work in subsequent items.) State the cost of any proposed independent contracts for the performance of all or any part of the work, expressed in terms of units of work (such as per foot of drilling, per foot of drifting, per hour of bulldozer operations, per cubic yard of material moved, etc.).

(*b*) *Labor, supervision, consultants.*—Include an itemized schedule of numbers, classes and rates of wages, salaries or fees for necessary labor, supervision and engineering and geological consultants. NONE

(*c*) *Operating materials and supplies.*—Furnish an itemized list, including items of equipment costing less than $50 each, and power, water and fuel.

(*d*) *Operating equipment.*—Furnish an itemized list of any operating equipment to be rented, purchased, or which is owned and will be furnished by the Operator, with the estimated rental, purchase price, or suggested use-allowance based on present value, as the case may be.

(*e*) *Rehabilitation and repairs.*—Furnish a detailed list showing the cost of any necessary initial rehabilitation or repairs of existing buildings, installations, fixtures, and movable operating equipment, now owned by the Operator and which will be devoted to the exploration project. Can furnish all equipment at the usual rental price.

(*f*) *New buildings, improvements, installations.*—Furnish a detailed list showing the cost of any necessary buildings, fixed improvements, or installations to be purchased, installed or constructed for the benefit of the exploration project. Laborers quarters and equipment repair shop, elsewhere.

(*g*) *Miscellaneous.*—Furnish a detailed list showing the cost of repairs to and maintenance of operating equipment (not including initial rehabilitation or repairs of the Operator's equipment), analytical work, accounting, workmen's compensation and employers' liability insurance, and payroll taxes. Included.

(*h*) *Contingencies.*—Give an estimate of any necessary allowances for contingencies not included in the costs stated above. 25%

NOTE.—No items of general overhead, corporate management, interest, taxes (other than payroll and sales taxes), or any other indirect costs, or work performed or costs incurred before the date of the contract, should be included in the estimate of costs.

7. (*a*) Are you prepared to furnish your share of the cost of the proposed project in accordance with the regulations on Government participation (Sec. 7, DMEA No. 1)? Yes.

(*b*) How do you propose to furnish your share of the costs?

☐ Above equipment rental ☐ Money ☐ Use of equipment owned by you ☐ Other

Explain in detail on acompanying paper.

CERTIFICATION

The undersigned, whether as an individual, corporate officer, partner, or otherwise, both in his own behalf and acting for the applicant, certifies that the information set forth in this form and accompanying papers is correct and complete, to the best of his knowledge and belief.

Dated April 22 1953, 195

Mining & Development Engineering Co.
(Applicant)

By Sam Eybert (Pres)

George Jansen (Sec Treas)

Title 18, U. S. Code (Crimes), Section 1001, makes it a criminal offense to make a willfully false statement or representation to any department or agency of the United States as to any matter within its jurisdiction.

U. S. GOVERNMENT PRINTING OFFICE 16—66551-1

Wy-Mont Mining & Engineering Co.
mine development finished

(4) Physical Description, (a) Outside of mine "shaft" 65ft. deep for exploring vein which was found to contain gold, silver, lead & copper.
370 feet of inward drift, one cross cutto right 60ft. one cross cut toright 40ft. one air shaft to surface 90ft. All operations were done by the Wy-Mont Mining Co. and are accessible at any time for inspection.
(b) No past production has been shipped, but some good ore has been passed in drifting
(c) Low rolling hills, and highly mineralized withiron, gold, silver, lead and copper also titanium. Blanket vein for most.
We wish to make exploration in this mine for higher concentration of lead and copper. We have assays up to 13.80% lead and good showings of copper in the 65ft. shaft.
(d) Good accessibility, good road, about 6 miles to R.R. shipping point, 7 miles to Sheridan Mont.
(e) 30ft. of water in outside shaft used for mine workings but not good culinary.
PROPOSED DEVELOPMENT WITH LOAN
40 ft. of drift to the left to intersept vein, then 150ft. each way on vein, sink 75ft. for a lower level, 150ft each way. A total of 640ft. drift. 75ft. shaft.
Cost estimated for drift. 640ft. @15.00 per ft. $9600. for shaft @1875.
Cabin for laborers $660. Tool and equipment repair shop $440.
One Ingersol Rand New Type Drill complete $600. Hoisting equipment later.



ME 106
(Revised April 1952)

RECEIVED
APR 25 1953

UNITED STATES DEPARTMENT OF THE INTERIOR
DEFENSE MINERALS EXPLORATION ADMINISTRATION

Form Approved.
Budget Bureau No. 42-R1035.2.

DEPARTMENT OF THE INTERIOR
Defense Minerals Administration
RECEIVED
MAY 11 1953

U.S.G.S.
TORRANCE, CALIFORNIA

APPLICATION FOR AID IN AN EXPLORATION PROJECT, PURSUANT TO DMEA ORDER 1, UNDER THE DEFENSE PRODUCTION ACT OF 1950, AS AMENDED

Not to be filled in by applicant

Docket No. DMEA-3029
Metal or Mineral
Date Received 5/11/53
Estimated Cost
Participation (Government %)

INSTRUCTIONS

1. *Name of applicant.*—(*a*) State here your full legal name, in the form in which you will wish to contract, and your mailing address:

Wy-Mont Mining & Engineering Co.
Powell, Wyoming and Sheridan, Wyoming

Sam Egbert Pres. Powell
George Jensen Sect. Cowley
Fred Deschanes Lovell

(*b*) If other than an individual, add to your name above whether a corporation, partnership, etc., and the name of the State in which incorporated or otherwise organized.

(*c*) If a corporation, add to above statement, titles, names and addresses of officers.

(*d*) If a partnership, add to the above statement the names and addresses of all partners.

2. *General.*—Read DMEA Order 1, "Government Aid in Defense Exploration Projects," before completing this application. Submit this application and all accompanying papers in quadruplicate (four copies), with your name and address on each sheet of the application and on all accompanying papers. Where sufficient space is not provided on the form for all required information, state it on an accompanying paper, with a reference in each case to the instruction to which it refers by number. Comply with all applicable instructions; or, if not applicable, so state. File the application with Defense Minerals Exploration Administration, Department of the Interior, Washington 25, D. C., or with the nearest field executive officer thereof.

3. *Applicant's property rights.*—(*a*) State the legal description of the land upon which you wish to explore, including all land which you possess or control that may be benefited by the exploration, and excluding any land or interest in land which is not to be included in the exploration project contract

3 miles S.E. of Sheridan Mont. Madson County on oiled hiway 3 1/2 miles N.E. on good dirt road.

(*b*) State any mine name by which the property is known.

(*c*) State your interest in the land, whether owner, lessee, purchaser under contract, or otherwise

(Latest Cut)

(*d*) If you are not the owner, submit with this application a copy of the lease, contract, or other document under which you control the property.

OWNER.

(*e*) If you own the land, describe any liens or encumbrances on it

NONE.

(*f*) If the land consists of unpatented claims, add to the description above, the book and page numbers for each recorded location notice.

4. *Physical description.*—(*a*) Describe in detail any mining or exploration operations which have been or now are being conducted upon the land, including existing mine workings and production facilities. State your interest, if any, in such operations. Also describe accessibility of mine workings for examination purposes.

(*b*) State past and current production, and ore reserves, if any, giving quantities and grades.

(*c*) Describe the geologic features of the property, including mineralization, type of deposit (vein, bedded, etc.), and your reasons for wishing to explore. Illustrate with maps or sketches. Send with your application (but not necessarily as a part of it) any geologic or engineering report, assay maps, or other technologic information you may have, indicating on each whether you require its return to you.

Separate sheet inclosed

(*d*) State the facts with respect to the accessibility of the project: Access roads, distances to shipping, supply and residence points.

NO

(*e*) State the availability of manpower, materials, supplies, equipment, water, and power.

on separate sheet

16—66551-1

5. *The exploration project.*—(*a*) [redacted]e the mineral or minerals for which you wis[redacted] explore .....

Lead & Copper

(*b*) Describe fully the proposed work, including a map or sketch of the property showing a plan (and cross sections if needed) of any present mine workings, and the location of the proposed exploration work as related to such features as contacts, veins, ore-bearing beds, etc.

(*c*) The work will start within 10 days and be completed within 24 months from the date of an exploration project contract.

(*d*) State the operating experience and background of the applicant with relation to the ability to carry out such exploration project, and also that of the person or persons who will supervise the operations. Sam Egbert (Pres.)

6. *Estimate of costs.*—Furnish a detailed estimate of the costs of the proposed work (you will have to use a separate sheet), under the following headings. Add the totals under all headings to give the estimated total cost of the project:

(*a*) *Independent contracts.*—(Note.—If the applicant does not intend to let any of the work to contractors, write "none" after this item. To the extent that the work is to be contracted, do not repeat the cost of the contract-work in subsequent items.) State the cost of any proposed independent contracts for the performance of all or any part of the work, expressed in terms of units of work (such as per foot of drilling, per foot of drifting, per hour of bulldozer operations, per cubic yard of material moved, etc.).

(*b*) *Labor, supervision, consultants.*—NONE Include an itemized schedule of numbers, classes and rates of wages, salaries or fees for necessary labor, supervision and engineering and geological consultants.

(*c*) *Operating materials and supplies.*—Furnish an itemized list, including items of equipment costing less than $50 each, and power, water and fuel.

(*d*) *Operating equipment.*—Furnish an itemized list of any operating equipment to be rented, purchased, or which is owned and will be furnished by the Operator, with the estimated rental, purchase price, or suggested use-allowance based on present value, as the case may be. Can furnish all equipment at the usual rental price.

(*e*) *Rehabilitation and repairs.*—Furnish a detailed list showing the cost of any necessary initial rehabilitation or repairs of existing buildings, installations, fixtures, and movable operating equipment, now owned by the Operator and which will be devoted to the exploration project. Laborers quarters and equipment repair shop. elsewhere.

(*f*) *New buildings, improvements, installations.*—Furnish a detailed list showing the cost of any necessary buildings, fixed improvements, or installations to be purchased, installed or constructed for the benefit of the exploration project. included.

(*g*) *Miscellaneous.*—Furnish a detailed list showing the cost of repairs to and maintenance of operating equipment (not including initial rehabilitation or repairs of the Operator's equipment), analytical work, accounting, workmen's compensation and employers' liability insurance, and payroll taxes.

(*h*) *Contingencies.*—Give an estimate of any necessary allowances for contingencies not included in the costs stated above. 9%

NOTE.—No items of general overhead, corporate management, interest, taxes (other than payroll and sales taxes), or any other indirect costs, or work performed or costs incurred before the date of the contract, should be included in the estimate of costs.

7. (*a*) Are you prepared to furnish your share of the cost of the proposed project in accordance with the regulations on Government participation (Sec. 7, DMEA No. 1)? Yes.

(*b*) How do you propose to furnish your share of the costs?

above equipment rental ☐ Money ☐ Use of equipment owned by you ☐ Other

Explain in detail on acompanying paper.

CERTIFICATION

The undersigned, whether as an individual, corporate officer, partner, or otherwise, both in his own behalf and acting for the applicant, certifies that the information set forth in this form and accompanying papers is correct and complete, to the best of his knowledge and belief.

Dated April 22 1953, 195...

Mining & Uy-Mont Engineering Co.
(Applicant)

By Sam Egbert (Pres.)
George Jensen (Sec Treas.)

Title 18, U. S. Code (Crimes), Section 1001, makes it a criminal offense to make a willfully false statement or representation to any department or agency of the United States as to any matter within its jurisdiction.

U. S. GOVERNMENT PRINTING OFFICE 16—66551-1

Wy-Mont Mining & Engineering Co.
mine development finished

(4) Physical Description, (a)Outside of mine "shaft" 65ft. deep for exploring vein which was found to contain gold, silver,lead & copper.
370 feet of inward drift, one cross cutto right 60ft. one cross cut toright 40ft. one air shaft to surface 90ft. All operations were done by the Wy-Mont Mining Co.and are accesible at any time for inspection.
(b) No past production has been shipped, but some good ore has been passed in drifting
(c) Low rolling hills, and highly mineralized withiron, gold, silver, lead and copper also titanium. Blanket vein for most.
We wish to make exploration in this mine for higher concentration of lead and copper. We have assays up to 13.80% lead and good showings of cppper in the 65ft. shaft.
(d) Good accessibility, good road, about 6 miles to R.R. shipping point, 7 miles to Sheridan Mont.
(e) 30ft. of water in outside shaft used for mine workings but not good culinary.
PROPOSED DEVELOPMENT WITH LOAN
40 ft. of drift to the left to intersept vein, then 150ft.each way on vein, sink 75ft. for a lower level, 150ft each way. A total of 640ft. drift. 75ft. shaft.
Cost estimated for drift. 640ft. @15.00 per ft. $9600. for shaft $1875.
Cabin for laborers $660. Tool and equipment repair shop $440.
One Ingersol Rand New Type Drill complete $600. Hoisting equipment later.

9600
1875
660
440
12,575

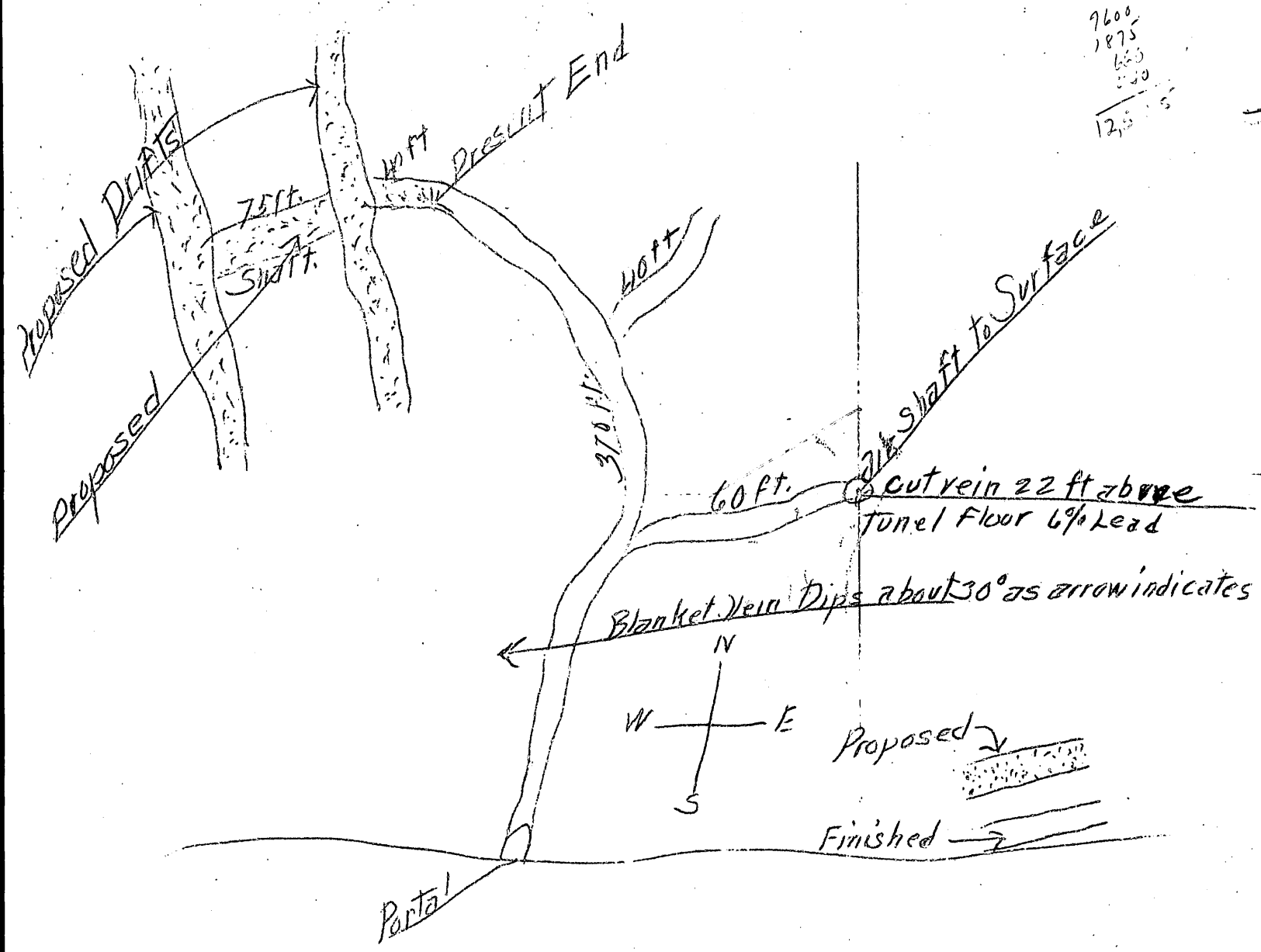

MF-103
(Revised April 1952)

RECEIVED
APR 25 1953

UNITED STATES DEPARTMENT OF THE INTERIOR
DEFENSE MINERALS EXPLORATION ADMINISTRATION

Form Approved
Budget Bureau No. 42-R1035.21OR

Defense Minerals Administration
RECEIVED
MAY 11 1953

U. S. G. S.
SPOKANE, WASH.

APPLICATION FOR AID IN AN EXPLORATION PROJECT, PURSUANT TO DMEA ORDER 1, UNDER THE DEFENSE PRODUCTION ACT OF 1950, AS AMENDED

Not to be filled in by applicant

Docket No. DMEA-3029
Metal or Mineral
Date Received 5/11/53
Estimated Cost
Participation (Government %)

INSTRUCTIONS

1. *Name of applicant.*—(*a*) State here your full legal name, in the form in which you will wish to contract, and your mailing address: Wy-Mont mining & Engineering Co. Powell, Wyoming and Sheridan, Mont. Sam Egbert Pres. Powell George Jensen Sect. Cowley Fred Deschanes Lovell

(*b*) If other than an individual, add to your name above whether a corporation, partnership, etc., and the name of the State in which incorporated or otherwise organized.

(*c*) If a corporation, add to above statement, titles, names and addresses of officers.

(*d*) If a partnership, add to the above statement the names and addresses of all partners.

2. *General.*—Read DMEA Order 1, "Government Aid in Defense Exploration Projects," before completing this application. Submit this application and all accompanying papers in quadruplicate (four copies), with your name and address on each sheet of the application and on all accompanying papers. Where sufficient space is not provided on the form for all required information, state it on an accompanying paper, with a reference in each case to the instruction to which it refers by number. Comply with all applicable instructions; or, if not applicable, so state. File the application with Defense Minerals Exploration Administration, Department of the Interior, Washington 25, D. C., or with the nearest field executive officer thereof.

3. *Applicant's property rights.*—(*a*) State the legal description of the land upon which you wish to explore, including all land which you possess or control that may be benefited by the exploration, and excluding any land or interest in land which is not to be included in the exploration project contract

3 miles S.E. of Sheridan Mont. Madson County on oiled hiway 3 1/2 miles N.E. on good dirt road.

(*b*) State any mine name by which the property is known. (Latest Out)

(*c*) State your interest in the land, whether owner, lessee, purchaser under contract, or otherwise OWNER.

(*d*) If you are not the owner, submit with this application a copy of the lease, contract, or other document under which you control the property.

(*e*) If you own the land, describe any liens or encumbrances on it NONE.

(*f*) If the land consists of unpatented claims, add to the description above, the book and page numbers for each recorded location notice.

4. *Physical description.*—(*a*) Describe in detail any mining or exploration operations which have been or now are being conducted upon the land, including existing mine workings and production facilities. State your interest, if any, in such operations. Also describe accessibility of mine workings for examination purposes. Separate sheet inclosed

(*b*) State past and current production, and ore reserves, if any, giving quantities and grades.

(*c*) Describe the geologic features of the property, including mineralization, type of deposit (vein, bedded, etc.), and your reasons for wishing to explore. Illustrate with maps or sketches. Send with your application (but not necessarily as a part of it) any geologic or engineering report, assay maps, or other technologic information you may have, indicating on each whether you require its return to you. No

(*d*) State the facts with respect to the accessibility of the project: Access roads, distances to shipping, supply and residence points. on separate sheet

(*e*) State the availability of manpower, materials, supplies, equipment, water, and power.

16—66551-1

5. *The exploration project.*—(*a*) State the mineral or minerals for which you wish to explore

Lead & Copper

(*b*) Describe fully the proposed work, including a map or sketch of the property showing a plan (and cross sections if needed) of any present mine workings, and the location of the proposed exploration work as related to such features as contacts, veins, ore-bearing beds, etc.

(*c*) The work will start within 10 days and be completed within 24 months from the date of an exploration project contract.

(*d*) State the operating experience and background of the applicant with relation to the ability to carry out such exploration project, and also that of the person or persons who will supervise the operations. Sam Egbert (Pres.)

6. *Estimate of costs.*—Furnish a detailed estimate of the costs of the proposed work (you will have to use a separate sheet), under the following headings. Add the totals under all headings to give the estimated total cost of the project:

(*a*) *Independent contracts.*—(Note.—If the applicant does not intend to let any of the work to contractors, write "none" after this item. To the extent that the work is to be contracted, do not repeat the cost of the contract-work in subsequent items.) State the cost of any proposed independent contracts for the performance of all or any part of the work, expressed in terms of units of work (such as per foot of drilling, per foot of drifting, per hour of bulldozer operations, per cubic yard of material moved, etc.). NONE

(*b*) *Labor, supervision, consultants.*—Include an itemized schedule of numbers, classes and rates of wages, salaries or fees for necessary labor, supervision and engineering and geological consultants.

(*c*) *Operating materials and supplies.*—Furnish an itemized list, including items of equipment costing less than $50 each, and power, water and fuel.

(*d*) *Operating equipment.*—Furnish an itemized list of any operating equipment to be rented, purchased, or which is owned and will be furnished by the Operator, with the estimated rental, purchase price, or suggested use-allowance based on present value, as the case may be. Can furnish all equipment at the usual rental price.

(*e*) *Rehabilitation and repairs.*—Furnish a detailed list showing the cost of any necessary initial rehabilitation or repairs of existing buildings, installations, fixtures, and movable operating equipment, now owned by the Operator and which will be devoted to the exploration project. Laborers quarters and equipment repair shop. elsewhere.

(*f*) *New buildings, improvements, installations.*—Furnish a detailed list showing the cost of any necessary buildings, fixed improvements, or installations to be purchased, installed or constructed for the benefit of the exploration project. included.

(*g*) *Miscellaneous.*—Furnish a detailed list showing the cost of repairs to and maintenance of operating equipment (not including initial rehabilitation or repairs of the Operator's equipment), analytical work, accounting, workmen's compensation and employers' liability insurance, and payroll taxes. 9%

(*h*) *Contingencies.*—Give an estimate of any necessary allowances for contingencies not included in the costs stated above.

NOTE.—No items of general overhead, corporate management, interest, taxes (other than payroll and sales taxes), or any other indirect costs, or work performed or costs incurred before the date of the contract, should be included in the estimate of costs.

7. (*a*) Are you prepared to furnish your share of the cost of the proposed project in accordance with the regulations on Government participation (Sec. 7, DMEA No. 1)? Yes.

(*b*) How do you propose to furnish your share of the costs?

above equipment rental [/] Money [/] Use of equipment owned by you [ ] Other

Explain in detail on acompanying paper.

CERTIFICATION

The undersigned, whether as an individual, corporate officer, partner, or otherwise, both in his own behalf and acting for the applicant, certifies that the information set forth in this form and accompanying papers is correct and complete, to the best of his knowledge and belief.

Dated April 22 1953, 195

Wy-Mont Mining & Engineering Co.
(Applicant)

By Sam Egbert (Pres.)
George Jensen (Sec-Treas)

Title 18, U. S. Code (Crimes), Section 1001, makes it a criminal offense to make a willfully false statement or representation to any department or agency of the United States as to any matter within its jurisdiction.

U. S. GOVERNMENT PRINTING OFFICE 16—66551-1

Wy-Mont Mining & Engineering CO.
mine development finished
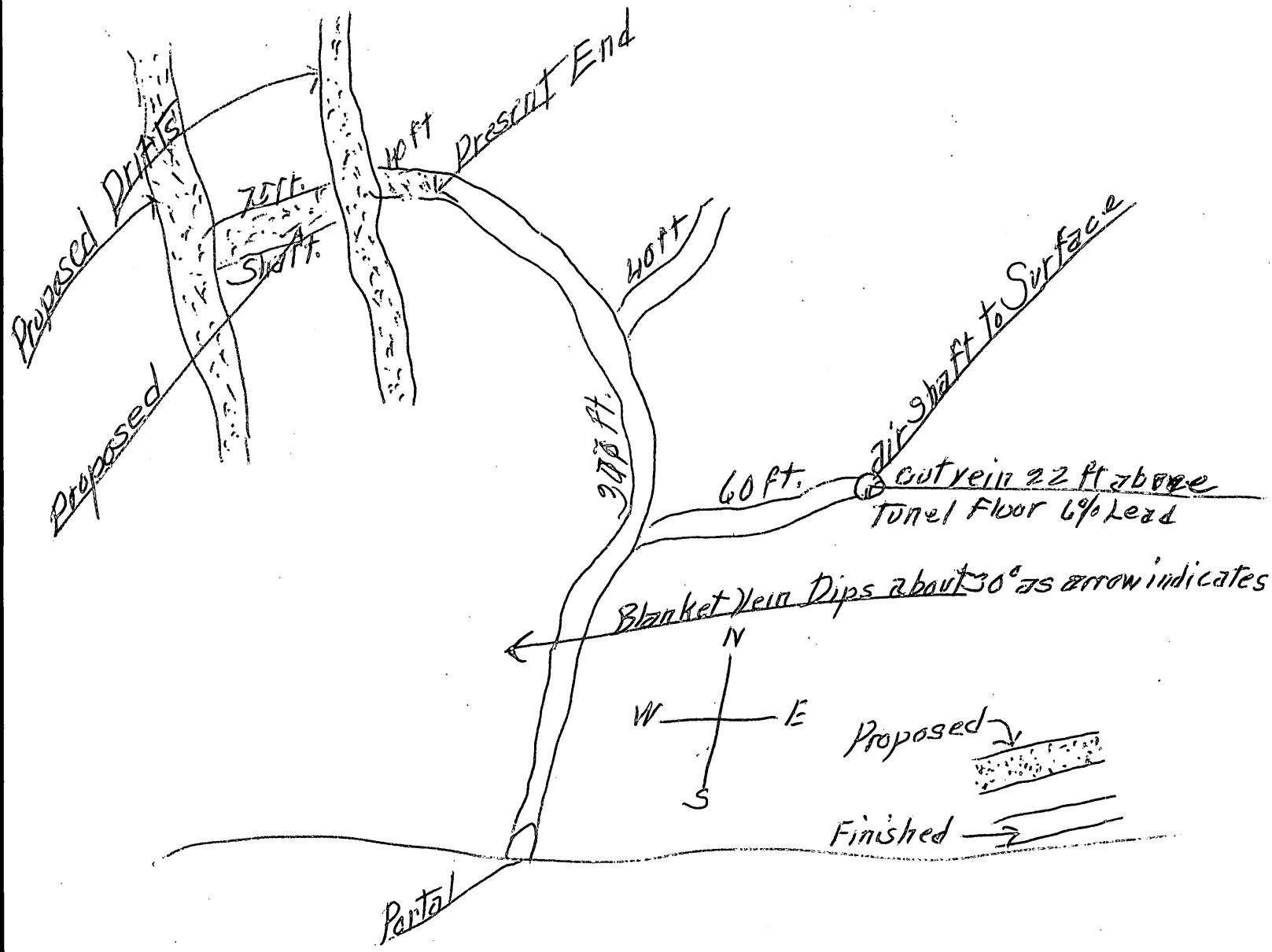
(4) Physical Description, (a)Outside of mine "shaft" 65ft. deep for exploring vein which was found to contain gold, silver,lead & copper.
370 feet of inward drift, one cross cutto right 60ft. one cross cut toright 40ft. one air shaft to surface 90ft. All operations were done by the Wy-Mont Mining Co.and are accesible at any time for inspection.
(b) No past production has been shipped, but some good ore has been passed in drifting
(c) Low rolling hills, and highly mineralized withiron, gold, silver, lead and copper also titanium. Blanket vein for most.
We wish to make exploration in this mine for higher concentration of lead and copper. We have assays up to 13.80% lead and good showings of cppper in the 65ft. shaft.
(d) Good accessibility, good road, about 6 miles to R.R. shipping point, 7 miles to Sheridan Mont.
(e) 30ft. of water in outside shaft used for mine workings but not good culinary.
PROPOSED DEVELOPMENT WITH LOAN
40 ft. of drift to the left to intersept vein, then 150ft.each way on vein, sink 75ft. for a lower level, 150ft each way. A total of 640ft. drift. 75ft. shaft.
Cost estimated for drift. 640ft. @15.00 per ft. $9600. for shaft $1875.
Cabin for laborers $660. Tool and equipment repair shop $440.
One Ingersol Rand New Type Drill complete $600. Hoisting equipment later.