MME Form 9
Rev. Nov. 65

UNITED STATES
DEPARTMENT OF THE INTERIOR
Geological Survey

OFFICIAL DOCKET FILE Contract No. _____ Docket No. 6755

Application
- [ ] Denied
- [x] Withdrawn

Contract
- [ ] Terminated - Not Certified
- [ ] Terminated - Certified
- [ ] Cancelled
- [ ] Royalty Agreement

The records contained in this file are marked (x) and arranged in this order:

Folder No. 1:

Left Side

- [ ] Royalty Audits
- [ ] Certification of Discovery
- [ ] Closing Letter
- [ ] Cost Audits
- [ ] Termination Notice or Agreement
- [ ] Recision Notice
- [ ] Assignment of Contract
- [ ] Contract Amendments
- [ ] Contract with all exhibits and annexes
- [ ] Owner's Consent to Lien and Subordination Agreement
- [x] Application and Attachments

Right Side

- [ ] Project Summary (final)
- [ ] Work Completed Analysis (final)

All other material filed in chronological order including the following reports if checked:

- [ ] Field Team Semiannual Report for Certified Project
- [ ] Final Field Team Report (Tab)
- [ ] Operator's Final Report (Tab)
- [ ] Interim Field Team Reports
- [ ] Operator's monthly reports and all attachments
- [ ] On-site Exam. Report (Tab)
- [ ] Settlement Sheets
- [ ] Drill Logs

Additional Folders:

Left Side

Folders No. _____: Reports

- [ ] Analysis of Semiannual Inspection Reports
- [ ] Project Summary (Interim) by MME Engineers

Right Side

- [ ] Field Team Semiannual Report for Certified Project
- [ ] Field Team Interim Reports
- [ ] Operator's Monthly Reports with Transmittal, Narrative and Maps

Folders No. _____: Maps (Use pocket folder or envelope)

Folders No. _____: Settlement Sheets

Folders No. _____: Drill Logs

Folders No. _____: Royalty Material

72195-65

222 N.W.2ND. ///[illegible]// OCTOBER 8TH. 1968

Mr FRANK J. JOHNSON
CHIEF,
U.S.G. INTERIOR DEPARTMENT
GEOLOGICAL SURVEY
MINERAL'S EXPLORATION.

DEAR JOHNSON:

REBEL OIL JUST DROP THIS NEWS OF SOME OF THE THINGS GOING ON IN THIS PART OF OUR GREAT STATES ,THE NUMBER OUT OF TODAY DAY NEWS.I KNOW ALL OF THESE AREA'S AND SOME OF THE CONTRACTOR'S.

MY PLAY WHERE DEPTH UP TO 500FEET,MAKES COST LOWER AND YOUR GAIN LARGER, ANYWAY IT MAKES THE BOYS HAPPY. MOST OF THE DRILLERS GO AROUND 60 FEET INTO THE McCLOSKY LIME AND IF NO SIGN'S THEY PLUG THE HOLE. AND THEY ALL KNOW 3 BRAKES IN THE ZONE.

IT,HARD DRILLING AND NOOK'S OUT THE BITS,WITH KIND OF DRILL AND BITS I WOULD USE THE DRILLING HE? EASY TO CUT. BUT I STATE,Y? DRILL 1000 FEET WHEN GET SAME PAY AT 500FEET IN ANOTHER AREA,THAT Y? THE REBEL HAVE THE LION SHARE OF PER CT. TO FAVOR THE REBEL OIL.

I HAVE BEEN A LONG TIME GATHERING THE KNOW HOW'S AND I SHOULD HAVE A PAYOFF,AND I WILL IF YOUR DEPARTMENT GIVE ME A HELPING HAND, YOU WILL NOTICE THE GOOD AND BAD PER CT.'S OF THE DRILLING THAT WAS CARRY ON.

AFTER THE DRILLING RIG PAYED OFF FROM THE SPAR DRILLING GEORGE AND HIS PARTNER WILL TAKE OUT AFTER THE OIL FIELDS,I WILL NOT HAVE ANY SHARES TO SELL,BUT ANY ONE CAN BE PUT ON FOR 24 WELL PARLEY FOR A GRAND,MR JOHNSON THAT HOW WELL I THINK ABOUT KNOWING WHAT REBEL OIL ABLE TO DO WITH THE DRILLING DEPARTMENT.

NEXT MONTH BE SOME CHANGES MADE AROUND YOUR TOWN,AND I HOPE NOT TURN OUT AS IT DID IN THE YEAR OF 1915 promised OF GREAT BRITAIN TO TO ARABS,AND AGAIN IN 1917 WHEN THE U.S.A. ZIONISTS WAS SUCCEDED IN RAILROADING THE U.S.A. INTO WAR AGAINST GERMANY AS GREAT BRITAINS ALLY.

THEY SURE PUT THE BUG INTO THE SICK HEAH OF PRESIDENT WILSON,THIS IS THE HONEY OF THE DEAL GERMANY'S SUB- BOATS JUST ABOUT KEEP SHIPS OFF THE SEA'S THE ZIONIST ORGANIZATION THESTORY TO WILSON THE SHIP SUSSEX WAS SINKING BY THE GERMANY SUB AND WAS SOME OF OUR PEOPLE ABORAD,SO WILSON PUT THE SCREWS TO THE PEOPLE OF A FREE COUNTRY,AND WE STILL BEING GIVEN THE WORKS UNDER THE PARTY RULES. SO WE HAVE TO GET A NEW DEAL OR YOUR JOB GONE AND WHEN THAT HAPPEN I WILL BE IN A BAD FIX WITH ALL THE OTHER PEOPLE OUT OF THE ZZIONIST JEWS PARTY,AFTER THE WAR WAS STATED THE SUSSEX WAS NOT SUNK AS HAD BEEN STATED.

MR JOHNSON I HAVE BEEN AROUND,AND ANY STATEMENTS MADE BY GEORGE HE OPEN FOR WAGER'S THAT HE CAN COME UP WITH THE PAPERS THAT GOT THE FIGURES AND DATE'S OF THE HAPPENINGS.

WE STILL HAVE A GREAT COUNTRY JUST HAVE TO CUT FEW THROATS,FOR LONG HAIR BOYS,WHEN THEY GET OUT OF LINE.

YOURS TRULY
George F. Taylor
GEORGE F. TAYLOR

UNITED STATES
DEPARTMENT OF THE INTERIOR

GEOLOGICAL SURVEY
Office of Minerals Exploration
345 Middlefield Road
Menlo Park, California 94025

September 24, 1968

OFFICIAL COPY
O. M. E.
RECEIVED
SEP 26 1968

INITIALS	CODE
	130
	120m
	110

Memorandum

To: Chief, Office of Minerals Exploration
Washington, D. C.

From: Field Officer
Region II

Subject: New Application (Gold-Silver)
Noble Mines Inc.
Noble Consolidated Group of Claims
San Diego County, California

Enclosed is a poorly prepared application for financial assistance received from Mr. John C. Jarvis, President, Noble Mines Inc., 534 6th Avenue, San Diego, California 92101.

Additional information is needed to justify a field examination and to evaluate the probability of a discovery. It appears to us unlikely that the applicant could furnish sufficient pertinent geologic information to evaluate the probability of a discovery. Accordingly, a draft of a letter to the applicant is enclosed for your possible use. The letter requests only enough information to justify a field examination.

H. K. Stager

H. K. Stager

Enclosures

MME Form 9
Rev. Nov. 65

UNITED STATES
DEPARTMENT OF THE INTERIOR
Geological Survey

OFFICIAL DOCKET FILE Contract No. _____ Docket No. _____

Application
- [ ] Denied
- [x] Withdrawn

Contract
- [ ] Terminated - Not Certified
- [ ] Terminated - Certified
- [ ] Cancelled
- [ ] Royalty Agreement

The records contained in this file are marked (x) and arranged in this order:

Folder No. 1:

Left Side

- [ ] Royalty Audits
- [ ] Certification of Discovery
- [ ] Closing Letter
- [ ] Cost Audits
- [ ] Termination Notice or Agreement
- [ ] Recision Notice
- [ ] Assignment of Contract
- [ ] Contract Amendments
- [ ] Contract with all exhibits and annexes
- [ ] Owner's Consent to Lien and Subordination Agreement
- [ ] Application and Attachments

Right Side

- [ ] Project Summary (final)
- [ ] Work Completed Analysis (final)

All other material filed in chronological order including the following reports if checked:

- [ ] Field Team Semiannual Report for Certified Project
- [ ] Final Field Team Report (Tab)
- [ ] Operator's Final Report (Tab)
- [ ] Interim Field Team Reports
- [ ] Operator's monthly reports and all attachments
- [ ] On-site Exam. Report (Tab)
- [ ] Settlement Sheets
- [ ] Drill Logs

Additional Folders:

Left Side

Folders No. _____: Reports

- [ ] Analysis of Semiannual Inspection Reports
- [ ] Project Summary (Interim) by MME Engineers

Right Side

- [ ] Field Team Semiannual Report for Certified Project
- [ ] Field Team Interim Reports
- [ ] Operator's Monthly Reports with Transmittal, Narrative and Maps

Folders No. _____: Maps (Use pocket folder or envelope)

Folders No. _____: Settlement Sheets

Folders No. _____: Drill Logs

Folders No. _____: Royalty Material

72195-65

MME Form 40
Jan. 65

Budget Bureau No. 42-R1506
Approval expires Dec. 31, 1968

UNITED STATES
DEPARTMENT OF THE INTERIOR
GEOLOGICAL SURVEY

APPLICATION FOR FINANCIAL ASSISTANCE IN MINERALS EXPLORATION

Pursuant to Public Law 85-701 (72 Stat. 700; 30 U.S.C. 641)

OFFICIAL COPY
O. M. E.
RECEIVED
SEP 26 1968
INITIALS | CODE

NAME OF APPLICANT *(Full legal name and mailing address as they should appear on contract if one is executed.)*

Noble Mines Inc.
John C. Jarvis
534 6th Ave.
San Diego, Calif 92101

APPLICANT DO NOT USE THIS BLOCK

DOCKET NUMBER: 6755
DATE RECEIVED: Sept. 11, 1968
REGION: II
DIVISION CODE:

BUSINESS ORGANIZATION *(Check one)*

- INDIVIDUAL [ ]
- CORPORATION [X]
- PARTNERSHIP [ ]
- OTHER *(Specify)* [ ]

STATE IN WHICH FIRM IS ORGANIZED: Calif

LIST CORPORATE OFFICERS OR PARTNERS HERE, IF APPLICABLE

NAME	ADDRESS	TITLE
John C. Jarvis	534 6th Ave	President
Jake Johnson	1720 Nat'l Ave	Vice- Pres.
Herman Marholin	568 6th Ave.	Sec. Trea.

MINERAL(S) FOR WHICH YOU WISH TO EXPLORE: Gold and Silver

ESTIMATED COST OF PROJECT: $ 35.000 Dollars

PROPERTY NAME: Noble Group

LOCATION — COUNTY: San Diego, STATE: Calif

GENERAL INSTRUCTIONS

Before filling out this application, please read the *OME Regulations for Obtaining Federal Assistance in Financing Explorations for Mineral Reserves* (30 CFR Chap. III). To assure prompt action, your application must provide all applicable material and information specified on the back of this application form. Avoid unnecessary correspondence and delays by submitting complete and accurate information. *Please submit two copies of this application and all accompanying papers* except as otherwise noted. Place your name and address on each sheet. Each item of information, maps, and reports required as a part of this application is described on the back of this form. Identify each attached statement by the item number to which it applies. If an item does not apply to your application, show the item number on your statement and after it write "not applicable." Maps or sketches should be used to supplement narrative descriptions of the property location and boundaries in item 2, existing mine workings and geology in item 3, and the proposed exploration work in item 5. When this information is not too complex, all of it may be shown on one map or sketch. All documents and other attachments submitted as a part of this application, except those in item 3(g) which you mark to be returned, become the property of the Government and will not be returned to the applicant. Send true copies, *not originals*, of leases, contracts, and other documents which are an essential part of your business records. *File this application with the Office of Minerals Exploration, Department of the Interior,* Washington, D. C., 20242, or with the nearest OME Field Office.

CERTIFICATION

The undersigned, whether as an individual, corporate officer, partner, or otherwise, both in his own behalf and acting for the applicant, certifies that the information set forth in this form and accompanying papers is correct and complete, to the best of his knowledge and belief, and that he would not ordinarily undertake the proposed exploration under current conditions and circumstances at his sole expense.

Sept 10, 1968
DATED

John C. Jarvis
BY (Signature)

President
TITLE

A wilfully false statement or certification to any Department or Agency of the United States Government is a criminal offense. U. S. Code, Title 18, Sec. 1001.

REBEL OIL

(TRI-STATE BRANCH)

222N.W.2ND. /21/MAIN STREET OCTOBER 3RD. 1968

EVANSVILLE, INDIANA 47708

MR FRANK J.JOHNSON
CHIEF
U.S.G. INTERIOR DEPARTMENT
GEOLOGICAL SURVEY
MINERALS EXPLORATION FOR AND IN NORTH WEST SECTION OF CRITTENDEN COUNTY KENTUCKY.

DEAR SIR:

YOURS OF JULY 8TH. I WISH TOAPPLY FOR ASSISTANCE IN EXPLORING FOR FLUORSPAR, NORTH OF SALEM AND U.S.RD.#60,THEY ARE MINEING A SHORT WAY SOUTH AND WEST OF SALEM,THE GRADES ARE GOOD, LIKE OTHER FLUORSPAR THAT HAS BEEN MINED IN THIS AREA,WHICH MAKES A GOOD PAY.

I HAVE A WATCHER FOR THE DRILLING ON THE NORTH AND EAST OF MY LEASE,BEING DRILL BY THE GULF OIL CO.,COURSE THEY TESTING FOR OIL AND GAS BUT I WILL GET SOME HELP FROM THIS HOLE.

I HAVE BEEN AROUND TO LONG NOT TO KNOW WHAT GOING ON JUST BY SEEING AND HHEARDING THE SOUNDS OF A DRILLING RIG,EITHER TYPE OF RIG.

WE ARE GOING TO TAKE THE TRACTOR AND GATHER EGGE AND SMALLER SIZE ROCK FROM THE BELMAR CREEK THAT ON THE SOUTH HALF OF THE WEST LAND THAT MY PARTNER OWNS,MAY UNDER A DIKE,WE NEED THE ROCK OVER ON THE EAST LAND,A BRANCH FROM BELMAR ON THE EAST FARM LAND,

A BLACK TOP ROAD GOES BETWEEN THE TWO LANDS,THIS ROAD START AT OHIO RIVER GOES SOUTH TO SALEM KENTUCKY AND CROSS U.S.60.

MR JOHNSON WITH YOUR HELP I HOPE TO GET INFORMATION REQUIRED FOR ASSISTANCE IN OPENING UP A GOOD AREA OF FLUORSPAR FOR STOCK-PILE SUPPLIES FOR U.S. DEFENSE PROGRAM.

CAPTAIN WILLIAM GEORGE TAYLOR RECIVED ACONGRESSIONAL MEDAL OF HONOR FROM PRESIDENT ABRAHAM LINCOLN FOR SAVEING LARGE PART OF GRANT ARMY CROSSING THE TENNESSEE RIVER BY FIREING A BRIDGE,AND GETING HIT FIVE TIMES,FROM THE REBEL GUNS HE MY GRAND DAD OUT OF BALTIMORE,MD. HE CAME OVER FROM IRELAND.

NOW HIS GRAND SON ASKING FORASSISTANCE FROM THE GOVERMENT INTERIOR DEPARTMENT SO HE CAN BUY NEW EQUIPMENT FOR EXPLOREING FOR FLUORSPAR AND IN CRITTENDEN COUNTY KENTUCKY.

YOURS TRULY
George F. Taylor
GEORGE F.TAYLOR

OFFICIAL COPY
O. M. E.
RECEIVED
OCT 11 1968
INITIALS | CODE
FJ | 110

INFORMATION REQUIRED WITH THIS APPLICATION

1. Financial Eligibility:

(a) Submit evidence of efforts made within 90 days preceding the filing of this application to obtain credit from your bank of account and at least one other banking institution or other private source of credit. Such evidence shall include true copies of correspondence which show: (1) date of loan request, (2) amount and terms requested, (3) proposed use of loan funds, and (4) the replies from credit sources. If the loan was offered under terms which you consider unreasonable, state why you consider them so.

(b) List names and addresses of affiliated, parent, or controlling companies or organizations and state extent and nature of their interest.

(c) State how you propose to furnish your share of the cost of the exploration work.

2. Applicant's Rights in Land:

(a) State your interest in the land and mineral rights, whether owner, lessee, purchaser under contract, or other. If you are not the owner, submit one true copy of the lease, contract, or other document (with address of owner) under which you control the property. Describe all liens, mortgages, or other encumbrances on the land and state book and page number and official place where recorded.

(b) State the legal description (section, township, and range; metes and bounds; patent number of claims) of the land upon which you wish to explore and all adjacent land which you own or control. Describe any part of the land or workings which should not be subject to Government royalty and liens. If the land consists of unpatented claims, state book and page number for each recorded location notice, including amended locations, and official place where recorded. State all the names by which you know the property.

(c) For all land or mineral rights encumbered or not owned, submit five copies of Lien and Subordination Agreements on MME Form 52. If the agreements cannot be obtained, state reasons and provide copies of letters of refusal.

3. Physical Description:

(a) Describe in detail and illustrate with maps or sketches all mining or exploration operations which you know have been or are being conducted upon the land. Include existing mine workings and all production facilities.

(b) State your interest, if any, in operations described in (a).

(c) State, if you know, the past and current production, supporting your statement with copies of settlement sheets, mine records, or published data if available.

(d) Describe known ore reserves, giving quantities and grades and sampling methods used. Support your statement with copies of assay certificates and assay maps if available.

(e) Describe by narrative and maps or sketches the geologic features of the property, including ore minerals, geologic formations if known, and type of deposit (vein, bedded, etc.).

(f) State your reasons for expecting to find ore, and if you have sampled the area you propose to explore, show where the samples were taken, describe sampling methods used, and provide copies of assay certificates.

(g) Send with your application at least *two* copies of all geologic or engineering reports, assay maps, or technologic information which you have, indicating whether you require their return.

4. Accessibility of Property:

(a) To aid the OME representative who may examine the property, state name and address of person who will meet him; give directions for reaching the property; and describe accessibility of property and of any mine workings.

(b) Name the shipping and supply points and state the distances to the property.

5. Exploration Work:

(a) Describe fully the proposed exploration work giving individual footages and sizes of openings *for each item of work*. Use narrative, maps, plans, and sections as necessary. Show location of the proposed work as related to geologic features such as veins, ore-bearing beds, contacts of rock formations, etc. Show also the relation of the proposed work to any existing mine workings and to *land boundaries* or to the closest identifiable corner.

(b) If an access road must be built, show the proposed location on the property map and state the length, type and construction methods proposed.

(c) If an OME contract is executed, state how soon thereafter work would be started and finished. State your anticipated average daily or monthly rate of progress for each type of work.

6. Experience:

State your operating experience and background to conduct this exploration work and also that of the person who will supervise the work.

7. Estimate of Costs:

Furnish detailed estimates of the necessary costs *for each item of the work proposed in 5(a)* under the headings listed below with a total for each heading and the estimated total cost of the work. Costs for any work to be performed by an independent contractor should be listed separately under category (a) below. Costs for any work that is not to be performed by an independent contractor should be listed under categories (b) through (g).

(a) Independent contracts. State the total cost of any proposed independent contract for all or any part of the work, and the number of units and the unit cost for each type of work, such as per foot of drilling, per foot of drifting, per hour of bulldozer operations, or per cubic yard of material moved. Cost estimates should be supported by bids from three contractors if possible. (*Note*—If none of the work is to be contracted, write "none" after this item.)

(b) Personal services. The cost of supervision, engineering and geological services, outside consultants, and labor should be itemized by numbers and classes of employees; rates of wages, salaries or fees; and periods of employment. State whether these services are available.

(c) Operating materials and supplies. List items of material and supplies giving quantity and cost of each. Include under this heading power, water, and fuel, and units of equipment and tools costing less than $50 each.

(d) Operating equipment. List items of equipment and tools costing $50 or more per unit. Give specifications and indicate how each item is to be acquired—i.e., rented, purchased or provided by the applicant. If rented or purchased, state the estimated rental or purchase price. If furnished by the applicant, state condition and present fair market value.

(e) Initial rehabilitation and repairs. Describe the type and the cost of *initial* rehabilitation or repair of existing buildings, fixtures, installations (exclusive of mine workings), and movable operating equipment now owned by the applicant which will be used in the exploration work.

(f) New buildings, fixtures, installations. Describe each building, fixed improvement, and installation to be purchased, constructed, or installed for the exploration work, stating specifications and cost including labor, materials, and supervision.

(g) Miscellaneous. Describe the type and estimate the cost of repairs and maintenance of the operating equipment listed in 7(d). Do not repeat initial repairs listed in 7(e). Show also the costs of analytical work, accounting, workmen's compensation and employees' liability insurance, payroll taxes, and other required costs that do not fall within the previous categories. [*Note*—The Government will not contribute to costs incurred before the date of the contract, or to costs of or incident to: (1) acquiring, using, or possessing land and any existing improvements, facilities, buildings, installations, and appurtenances, or the depreciation and depletion thereof; (2) general overhead, corporate management, interest and taxes (other than payroll and sales taxes); (3) insurance (other than employees' liability insurance); and (4) damages to persons or property (other than authorized repair to or replacement of equipment or other property used in the work).]

DUP. SEC., WASH., D.C

REBEL OIL

(TRI-STATE BRANCH)

222 N.W.2nd. /21/MAIN/STREET

EVANSVILLE, INDIANA 47708

NOBLE SENATOR
BIRCH BAYH

SEPTEMBER 27th. 1968

DEAR SIR;
FIRST OF ALL I WILL TELL YOU THAT I THINK YOU AND YOUR WIFE ARE DOING A GOOD JOB GETING TO THE VOTER'S OF INDIANA. VISTING THE HIGHER GRADES OF SCHOOLS,I THINK IT A GOOD TRICK THAT ONE UP ON GEORGE AS I HAD OVER LOOK THAT ENDOF THE PLAY, A GREAT TREAT FOR THE SCHOOLS AND STUDENT'S,GET THEM YOUNG AND FULL OF FIRE,YOUR NEXT TERM 80 PER CT.OF THE STUDENT'S BE PLUCKY YOUR FAVOR,NICE GOING AND FARSIGHT,KEEP THE GOOD WORK UP YOUR WIFE AND YOU AND I SAY YOU BE A WINNER,JUST DO NOT TALK OF THE PARTY OWNLY WHEN NO OTHER WAY OUT,AS THE PARTY IN DUTCH WITH THE VOTER'S AND TALKING NOT GOING TO HELP YOU JUST TALK OF BIRCH BAYH AND LOUD, AND YOU BE A WINNER FOR AN OTHER TERM .

SOME TIME ASK VANCE IF HE REMENBER TO BE OUT OF LINE TO WHAT THE VOTER'S WILL DO WITH THE JUDGEMENT OF OLD GEORGE,IF I WAS A GAMBLEING MAN I WOULD MAKE A WAGER ON YOU.

COURSE I WOULD WAGER WITH THE DRILLING FOR THE RICH MINERAL'S OF OUR GOOD EARTH. ENCLOSE ARE COPTY MAIL TO THE INTERIOR DEPARTMENT , MR FRANK E. JOHNSON:CHIEF HAS BEEN VERY NICE TO ME,ONE OTHER THING CALL YOUR ATENDTION TO INCREASE DOMESTIC EXPLORATION WHICH BRING BOOM'S IN AREA'S AND TAX MONEY FROM THE BOOM'S,JUST TIGHTN UP THE IMPOT'S OF CRUDE OIL,SENATOR VANCE HARTHE HAS HIS SIGHTS SETT ON THE IMPORT DEAL TO COME UP.

LAST JUNE EVEN THE INTERIOR SECRETARY UDALL STATED,THE BEST GUARANTEE OF A NATION'S SECURITY IS ENERGY SELF SUFFICEENCY,THIS I HAVE BEEN TALKING FOR YEARS AS IT A STATEMENT OF ONE GREAT MAN THEODORE ROOSEVELT,OUR GREAT PRESIDENT THE 26TH. OF OUR GREAT STATES.

NOW YOU TAKE MY CASE WITH THE S.B.LONS DEPARTMENT WITH THE COMMUNIST THINKING WORDS IN BOOK OF RULES EXTENSION OF FINANCIAL ASSISTANCE,SURE IT A MUST FOR RULES,BUT TO BE RULE OUT OF BOUNDS ASKING FOR HELP FOR A CAUSE WHEREAS THE FINANCIAL ASSISTANCE BE USED IN ADDING SUPPLIES FOR DEFEND OF OUR GREAT STATES. THE SMALL BUSINESS LOAN FINANCIAL ASSISTANCE DEPARTMENT,CANNOT SHOW ONE DOLLAR OF THE GREAT SUMS THAT WAS GIVEN OUT FOR ASSISTANCE THAT WAS USE TO ADD SUPPLIES FOR DEFEND FOR OUR GREAT STATES,I WILL WAGER ON THIS STATEMENT,YES I KNOW IT DID HELP A FEW THOUSAND OR MORE TO A DEAL BUT THAT WILL BE A SMALL MUNBER FOR ALL THE PEOPLE AND THE MONEY DOES BELONG TO ALL THE PEOPLE,SO MY ASKING ASSISTANCE IS FOR ALL THE PEOPLE,AND MY PARTNER AND MYSELF ARE A PART OF ALL THE PEOPLE.

THINK OF THIS SOME NIGHT BEFORE RETIREING THEN DROP DOWN ON YOUR KNEES BEFORE JUMPING IN BED,AND SEE HOW HAPPY YOU FEEL WHEN YOU AWAKE IN THE MORNING,MAY THE GOOD LORD KEEP YOU ON YOUR RIGHT TRACK TO WIN THE AWARD FOR YOUR LABORS FOR THE PEOPLE.

YOURS TRULY
George F. Taylor
GEORGE F. TAYLOR

Noble Mines Inc.,
534 6th Avnue
San Diego, California 92101

Financial Eligibility:

A. Enclosed evidence made from Bank to obtain credit for Developemant Work.

B. None

C. We will furnish our share of the cost by furnishing the necessary equipment. ?

2. We are the owners of this land

B. Four Mines: claims
1. Spring Mine #1
2. Treasury Mine
3. Batview Mine Bayview
4. Eureka Mine

REFERENCE: 1963 copy of Mines and Minerals Resourses of San Diego County Calif., Pages 130-131

Tucker 1925 Pages 343-345
Tucker and Reed 39:23-24

Report of the State Mineralogist Book 14, Pages 141-143
Goodyear 90

See Text Crawford 94-238-240-242-243 96-332 to 345

C. None

Filing Dates:

December 18, 1964 by John C. Jarvis File Page #230068
Series 5 Book 1964
A.S. Gray Recorder, San Diego County, California

MME Form 40
Jan. 65

Budget Bureau No. 42-R1508
Approval expires Dec. 31, 1968

OFFICIAL COPY
O. M. E.
RECEIVED
OCT 14 1968
INITIALS | CODE

UNITED STATES
DEPARTMENT OF THE INTERIOR
GEOLOGICAL SURVEY

APPLICATION FOR FINANCIAL ASSISTANCE IN MINERALS EXPLORATION

Pursuant to Public Law 85-701 (72 Stat. 700; 30 U.S.C. 641)

NAME OF APPLICANT *(Full legal name and mailing address as they should appear on contract if one is executed.)*

REBEL OIL A TRADE NAME
222N.W.2ND. STREET ,EVANSVILLE,INDIANA 47708
GEORGE F. TAYLOR
AND
CHESTER BEVINGER 2I EAST CHANDLER STREET
EVANSVILLE,INDIANA 47713

APPLICANT DO NOT USE THIS BLOCK

DOCKET NUMBER: 6757

DATE RECEIVED: 10/11/68

REGION: IV

DIVISION CODE:

BUSINESS ORGANIZATION *(Check one)*

- INDIVIDUAL
- CORPORATION
- PARTNERSHIP ✓
- OTHER *(Specify)*

STATE IN WHICH FIRM IS ORGANIZED

LIST CORPORATE OFFICERS OR PARTNERS HERE, IF APPLICABLE

NAME	ADDRESS	TITLE

MINERAL(S) FOR WHICH YOU WISH TO EXPLORE: FLUORSPAR

ESTIMATED COST OF PROJECT: $ 15202.10

PROPERTY NAME / LOCATION COUNTY / STATE: CHESTER BEVINGER, CRITTENDEN,KENTUCKY

GENERAL INSTRUCTIONS

Before filling out this application, please read the *OME Regulations for Obtaining Federal Assistance in Financing Explorations for Mineral Reserves* (30 CFR Chap. III). To assure prompt action, your application must provide all applicable material and information specified on the back of this application form. Avoid unnecessary correspondence and delays by submitting complete and accurate information. *Please submit two copies of this application and all accompanying papers* except as otherwise noted. Place your name and address on each sheet. Each item of information, maps, and reports required as a part of this application is described on the back of this form. Identify each attached statement by the item number to which it applies. If an item does not apply to your application, show the item number on your statement and after it write "not applicable." Maps or sketches should be used to supplement narrative descriptions of the property location and boundaries in item 2, existing mine workings and geology in item 3, and the proposed exploration work in item 5. When this information is not too complex, all of it may be shown on one map or sketch. All documents and other attachments submitted as a part of this application, except those in item 3(g) which you mark to be returned, become the property of the Government and will not be returned to the applicant. Send true copies, *not originals*, of leases, contracts, and other documents which are an essential part of your business records. *File this application with the Office of Minerals Exploration, Department of the Interior,* ~~Washington 25, D. C. or the nearest OME Field Office.~~ Washington, D. C., 20242, or with the nearest OME Field Office.

CERTIFICATION

The undersigned, whether as an individual, corporate officer, partner, or otherwise, both in his own behalf and acting for the applicant, certifies that the information set forth in this form and accompanying papers is correct and complete, to the best of his knowledge and belief, and that he would not ordinarily undertake the proposed exploration under current conditions and circumstances at his sole expense.

JULY 24TH. 1968
DATED

George F. Taylor partner
BY *(Signature)*

TITLE

A wilfully false statement or certification to any Department or Agency of the United States Government is a criminal offense. U. S. Code, Title 18, Sec. 1001.

The following outline is our developement program worked out to the best of our knowledge. This program is flexible and is subject to change to meet your approval.

To begin with, we would like to complete a cross cut (A) which is 280' on the Treasury claim, which will cross cut the lode lines of the treasury claim and also the Eureka claim. We would like to continue this cross cut to approximately (B) 600' overall. In doing so this would give us 700' backs on the lode lines northwest and southeast and depth undetermined.
The estimated cost of this project is as follows:

Ore cars (4)	$ 200.00
1400' of rail	800.00
Air fan and fan line	1400.00
Pipe air and water	600.00
Timber for ties	400.00
Rail spikes	125.00
Powedr, fuse and primers	1900.00
Jim crow	75.00
	$ 5,300.00

(If we hit some soft spots we would require some timber.)

This operation will require a compressor of 315 C.F.M. which can be acquired (used) at a cost of $6,000.00 $ 6,000.00

We will also need an additional hammer and jack leg, which can be acquired (used) for $1200.00 $ 1,200.00

Now commencing we would like to undertake a one way spur raod (C) of 1100 feet in lenth from present road on crest of hill to the old Eureka shaft which is at the present time caved in at the surface. We would like to restore this shaft which is a one compartment shaft of about 6'x6' and 125' in depth and a winz 50' from shaft of another 100 feet in depth. The estimated cost of this project is as follows:

1100' of rail	$ 1200.00
Head Frame (wood 6x6 material)	300.00
Timber for collar	100.00
Shaft Timber-square sets for approximately 100'	1200.00
Lagging and lacing (not solid)	400.00
Hardware (bolts, etc)	40.00
Cable hoist and guy lines	200.00
Hoist unit - air or gas	900.00
Bunker (wood)	400.00
Steel for lining of bunker	300.00
Pipe air and water 125'	160.00
	$ 5,200.00

The next step we would like to construct a one way spur road (D) of 900' which is a continuation of present road to the Eureka claim. Our reason for this road is to give us acessibility to the Bayview claim which would immediately give us another working area. The ore on this claim is constant and the assays have been favorable.
The estimated cost of this project is as follows:

The above work to be done under contract:

Tractor and labor	$ 600.00
Powder	60.00
Miner	150.00
	$ 810.00

At this time we would like to drive a 150' cross cut to (E) determine the depth of the Bayview lode line. The estimated cost of this project is as follows:

300' of rail	$ 150.00
Water line	325.00
Powder fuse and primers	650.00
Ties	100.00

INFORMATION REQUIRED WITH THIS APPLICATION

1. Financial Eligibility:

(a) Submit evidence of efforts made within 90 days preceding the filing of this application to obtain credit from your bank of account and at least one other banking institution or other private source of credit. Such evidence shall include true copies of correspondence which show: (1) date of loan request, (2) amount and terms requested, (3) proposed use of loan funds, and (4) the replies from credit sources. If the loan was offered under terms which you consider unreasonable, state why you consider them so.

(b) List names and addresses of affiliated, parent, or controlling companies or organizations and state extent and nature of their interest.

(c) State how you propose to furnish your share of the cost of the exploration work.

2. Applicant's Rights in Land:

(a) State your interest in the land and mineral rights, whether owner, lessee, purchaser under contract, or other. If you are not the owner, submit one true copy of the lease, contract, or other document (with address of owner) under which you control the property. Describe all liens, mortgages, or other encumbrances on the land and state book and page number and official place where recorded.

(b) State the legal description (section, township, and range; metes and bounds; patent number of claims) of the land upon which you wish to explore and all adjacent land which you own or control. Describe any part of the land or workings which should not be subject to Government royalty and liens. If the land consists of unpatented claims, state book and page number for each recorded location notice, including amended locations, and official place where recorded. State all the names by which you know the property.

(c) For all land or mineral rights encumbered or not owned, submit five copies of Lien and Subordination Agreements on MME Form 52. If the agreements cannot be obtained, state reasons and provide copies of letters of refusal.

3. Physical Description:

(a) Describe in detail and illustrate with maps or sketches all mining or exploration operations which you know have been or are being conducted upon the land. Include existing mine workings and all production facilities.

(b) State your interest, if any, in operations described in (a).

(c) State, if you know, the past and current production, supporting your statement with copies of settlement sheets, mine records, or published data if available.

(d) Describe known ore reserves, giving quantities and grades and sampling methods used. Support your statement with copies of assay certificates and assay maps if available.

(e) Describe by narrative and maps or sketches the geologic features of the property, including ore minerals, geologic formations if known, and type of deposit (vein, bedded, etc.).

(f) State your reasons for expecting to find ore, and if you have sampled the area you propose to explore, show where the samples were taken, describe sampling methods used, and provide copies of assay certificates.

(g) Send with your application at least *two* copies of all geologic or engineering reports, assay maps, or technologic information which you have, indicating whether you require their return.

4. Accessibility of Property:

(a) To aid the OME representative who may examine the property, state name and address of person who will meet him; give directions for reaching the property; and describe accessibility of property and of any mine workings.

(b) Name the shipping and supply points and state the distances to the property.

5. Exploration Work:

(a) Describe fully the proposed exploration work giving individual footages and sizes of openings *for each item of work.* Use narrative, maps, plans, and sections as necessary. Show location of the proposed work as related to geologic features such as veins, ore-bearing beds, contacts of rock formations, etc. Show also the relation of the proposed work to any existing mine workings and to *land boundaries* or to the closest identifiable corner.

(b) If an access road must be built, show the proposed location on the property map and state the length, type and construction methods proposed.

(c) If an OME contract is executed, state how soon thereafter work would be started and finished. State your anticipated average daily or monthly rate of progress for each type of work.

6. Experience:

State your operating experience and background to conduct this exploration work and also that of the person who will supervise the work.

7. Estimate of Costs:

Furnish detailed estimates of the necessary costs *for each item of the work proposed in 5(a)* under the headings listed below with a total for each heading and the estimated total cost of the work. Costs for any work to be performed by an independent contractor should be listed separately under category (a) below. Costs for any work that is not to be performed by an independent contractor should be listed under categories (b) through (g).

(a) Independent contracts. State the total cost of any proposed independent contract for all or any part of the work, and the number of units and the unit cost for each type of work, such as per foot of drilling, per foot of drifting, per hour of bulldozer operations, or per cubic yard of material moved. Cost estimates should be supported by bids from three contractors if possible. (*Note*—If none of the work is to be contracted, write "none" after this item.)

(b) Personal services. The cost of supervision, engineering and geological services, outside consultants, and labor should be itemized by numbers and classes of employees; rates of wages, salaries or fees; and periods of employment. State whether these services are available.

(c) Operating materials and supplies. List items of material and supplies giving quantity and cost of each. Include under this heading power, water, and fuel, and units of equipment and tools costing less than $50 each.

(d) Operating equipment. List items of equipment and tools costing $50 or more per unit. Give specifications and indicate how each item is to be acquired—i.e., rented, purchased or provided by the applicant. If rented or purchased, state the estimated rental or purchase price. If furnished by the applicant, state condition and present fair market value.

(e) Initial rehabilitation and repairs. Describe the type and the cost of *initial* rehabilitation or repair of existing buildings, fixtures, installations (exclusive of mine workings), and movable operating equipment now owned by the applicant which will be used in the exploration work.

(f) New buildings, fixtures, installations. Describe each building, fixed improvement, and installation to be purchased, constructed, or installed for the exploration work, stating specifications and cost including labor, materials, and supervision.

(g) Miscellaneous. Describe the type and estimate the cost of repairs and maintenance of the operating equipment listed in 7(d). Do not repeat initial repairs listed in 7(e). Show also the costs of analytical work, accounting, workmen's compensation and employees' liability insurance, payroll taxes, and other required costs that do not fall within the previous categories. [*Note*—The Government will not contribute to costs incurred before the date of the contract, or to costs of or incident to: (1) acquiring, using, or possessing land and any existing improvements, facilities, buildings, installations, and appurtenances, or the depreciation and depletion thereof; (2) general overhead, corporate management, interest and taxes (other than payroll and sales taxes); (3) insurance (other than employees' liability insurance); and (4) damages to persons or property (other than authorized repair to or replacement of equipment or other property used in the work).]

Spikes	$	25.00
Fan and vent lines		150.00
Timber		200.00
	$	1,600.00

This is a proposal if driven from present cross cut on the Treasury claim. If this is driven from a new outside entrance additional 50' to 75' will be required to intercept lode line at a cost in comparison.

20,110.00

Noble Mines Inc
534 6th Ave
S. D.

SEPTEMBER 19TH. 1968 (U. S. G. INTERIOR DEPARTMENT)

CRITTENDEN,COUNTY N.W. KENTUCKY : FLUORSPAR AREA

DEAR SIR:

(I) FINANSIAL ELIGIBILITY:

THE PEOPLE SAVINGS BANK,EVANSVILLE,INDIANA: TOLD ME UNDER THE BANKING RULES OF INDIANA STATE,BE UNLAWFUL TO MAKE A LOAN TO REBEL OIL,I CASH BETWEEN 8 TO 15,000.00PER WEEK OF CHECKS. THEY TOLD ME TO SEE THE OLD STATE BANK,THAT THEY HAVE A LOAN DEPARTMENT FOR OIL MEN DEALS THAT NEEDS HELP,BY A LOANS. AND SOON AS STATED THE U.S.G.INTERIOR DEPARTMENT,HE WAS FINISH WITH ME,AND HIS PARTING WORDS WERE JUST HAVE THE INTERIOR DEPARTMENT TO WRITE ME AND I WILL GIVE THEM THE ANSWER,,YOU SURE MUST BE IN DUTCH WITH THE OLD STATE ,. I WAS SUPRISE JUST ABOUT TAKEN ME OFF MY FEET.

(B) OWNLY INTEREST HOLDER IS THE LAND OWNER,MR CHESTER BEVINGER AND MY SELF GEORGE F. TAYLOR.

(C) MY PARTNER AND MYSELF HAVE OUR MONEY IN OUR POCKETS FOR ALL SUPPLIES AND OUTSIDE LABOR'S,. AS BE NO DRILLER'S TO PAY OUT,, AS WE BOTH ARE DRILLER'S,SO WE WILL EARN THAT PART OF EXPENCES: MR CHESTER BEVINGER IS THE SOLE OWNER THE LANDS,TOP AND BOTTOM AND ALL CLEAR AS HE PAIDED WITH CASH FOR THIS LAND AND SAME WITH THE100 ACRES JOINTING ON WEST SIDE OF THIS LAND A BLACK TOP ROAD GOES BETWEEN THE TWO LANDS,THIS ROAD FROM THE OHIO RIVER RUNS SOUTH TO VILLAGE CALL SALEM,AND KY. U.S. ROAD # 60 :

(2) APPLICANT'S TO RIGHT IN THE LAND

(A) THE REBEL OIL HAVE A LEASE WITH RULES OF FORM NO 68 PRODUCER'S 88 REVISED KENTUCKY STANDARD FORM OIL AND GAS AND MINERAL LEASE,A COPY OF SIGN LEASE BY OWNER.

(B) GOVERMENT ROYALTY IN ANY PART OF LAND TESTED WHERE THE CORES FROM OUT DRILLING RIG GOOD FROM ENGINEER REPORT ON THE TESTINGS OF CORES FROM ANY MINERALS LISTED UNDER TITLE 30 MINERAL RESOURCES,PART 229 ELIGIBLE (A) AND (B) AND (C)

(C) ALL LAND OWNED BY CHESTER BEVINGER TOP AND BOTTOM

(3) PHYSICAL DESCRIPTION)

(A) NO OPERATIONS MINING OR EXPLORATIONS OPERATIONS ON THIS LAND:

(B) NO OPERATIONS AS DESCRIBED IN (A)

(C) NO PAST PRODUSTION.

(D) DESCRIFE KNOW ORE RESERVES; " THIS IS A HONEY " IF I HAD THIS ANSWER WOULDEN BE "BEGGIE" FOR HELP FROM U.S ?GOVERMENT TO FINE NEW FIELDS FOR THE BUILD UP SUPPLIES FOR DEFENCE.

(C) THE INTERIOR HAVEI GUESS MORE RECORDS THEN I HAVE OF THIS AREA,MY BASE MAP SHOW'S SOME OF THE HOLES THAT WAS TESTED BY INTERIOR DEPARTMENT. AND I KNOW THIS AREA HAVE FAULT'S ANTICLINE'S AND THE STRATIGRAPHIC ARE THE THREE PRINICIPAL TYPE'S OF OIL TRAPS,AND THIS IS IN AN AREA OF FLUORSPAR. I HAVE CLAIN THIS FOR YEARS,. OUR MR DAN J. JONES KENTUCKY STATE GEOLOGIST IS CLAIMING THE SAME,OWNLY DIFFERENCE BETWEEN HE AND I,THE REBEL WILL WAGER ANY ONE. YOU ARE OLD ENOUGH TO HEARD THE STORY (MONEY TALKS) I AM ASKING THE INTERIOR TO HAVE SOME TALKING FOR THIS FLUORSPAR DISTRICT,COULD GET A BOOM GOING IN THIS AREA SURE BE A GREAT HELP TO THESE POOR LAND OWNER'S.

I HAVE KNOWEN THIS FLUORSPAR WHEN ILL. WERE MINEING GOOD. THEN THE BIG BOYS INPORT FROM MEXICO,AND NOW THE NEW STEEL MADE FROM IRON ORE BRINGS THE MARKET BACK TO THE STATES,AS THE SPAR FROM MEXICO IS LIKEN THE KIND OF ASCID,THAT NEEDED IN THE NEW DEAL OF STEEL.

I HAVE SOME SULPHUR UP IN HANCOCH COUNTY KY.,AND HAVE A MARKET IN SAME COUNTY,REBELHAVE TO LOOK AT OLD LOG AND NOTES,I DO RENEMBER OFF HAND WE LOST TWO DRUMS OF CABLE AND THE ROOF OF THE DOG HOUSE BEFORE COULD GET RIG OFF THE THE HOLE AND WASH DOWN DAMAGE THE STEEL CASEING COULD NOT USE IT FOR DRILLING AFTER THAT HANCOCH COUNTY JOB.

(F) I HAVE NO STOCK TO SELL. REASONS JUST PICK SPAR UP FROM LAND SURFACE,AND THE SURFACE SIGN'S OF FAULTS AND 26 WELL KNOWEN ENGEIEER'S AND U.S. GEOL. SURVEY OF SOUTHERN ILL. WOULD ALLMOST GIVE ONE AN REASON TO EXPLORE. LOOKS PROMISING FOR POSSIBLE OPEN PIT MINING OPERATION.

SHEET ONE TOTAL OF THREE SHEETS

Nobles Mines Inc

Mr C. W. Harkness P. O. Box 184 Pine Valley Calif.Mr. Harkness will be the working foreman and have complete charge of the Mining operation His References are as follows.

A. C. M. Anaconda Copper Mining Co. Butte, Montana.

Union Carbide Co. Pine Creek Div. Bishop, Calif.

Banner Mining Co. Lordsburg, New Mexico.

Bellingham Coal Mines Inc. Bellingham, Washington.

Bucoda Mining Co. Centrailia Washington.

Union Carbide Co. Christmas, Arizona.

Mr. Harkness is available to the Gov't geologist any time he states and point of origin for any field trip can be made any day from Standard Hardware Inc 534 6th Ave San Diego, Calif.

SHEET TWO CRITTENDEN COUNTY FLUORSPAR N.W. AREA.

(5) ACCESSIBILITY OF PROPERTY)
(A) MR CHESTER BEVINGER —201 EAST CHAMLER AVE EVANSVILLE,IND. PHONE 42-44655
(B) MARION,KENTUCKY EIGHT MILES WEST, NONE
THIS LAND IN THE WEST AND NORTH PART OF CRITTENDEN COUNTY KENTUCKY:

(5) EXPLORATION WORK)
(A) PROPOSED LOCTION'S BE 300 FEET FROM EAST LINE AND 600 FEET FROM SOUTH LINE THE ORE TEST HOLES BE 300 FEET APART RUNNING WEST WARD AND 5 DEGREE'S NORTH. TO WITH IN 150 FT. FROM WEST LINE AND THE BLACK ROAD THAT RUN SOUTH TO VILLAGE OF SALEM, KENTUCKY.
AND AFTER THESE FIGURES WILL HAVE TO BE GOVERN FROM THE LOGS OF THE DRILLED TESTS, AS THIS LAND BETWEEN TWO UNNAME FAULTS,AND WILL BE SOME CROSS FAULTS IN THIS AREA AND BE SOME DIKES ;
(A) JUST HAVE TO DRILL TO FINE SAME, WITH THE DIKES -ANTICLINES, NONOCLINES AND SYNCLINES TO BE PLACE ON MAP AT COMPLTIONS OF 18 HOLES DEPTH 100 FEET 3½INCH HOLES OR BITS TO BE USE FOR CORE HOLES ; CORES TO BE TAKEN OWNLY WHEN SHOWS OF SPAR-IRON -SULPHUR AND ANY OTHER RARE EARTH'S SOME DIKES TO BE FOUND BY CAREFUL APPLICATION VAST NEW ORE DEPOSITS AND OIL FIELDS IN AND AROUND THIS FLUORSPAR DISTRICT IN THENORTH WEST PART OF CRITTENDEN COUNTY,KEN TUCKY,THE TRICK IN THE APPICATION,AS PLAYING CARDS THE TRICK IN THE CUTTING.
(B) FOR EXPLORATION WORK NO ROADS NEEDS TO BE BUILD..
(C) I MAY BE ABLE TO GET DELIVER OF NEW CORE RIG IF I LUCKY WITHIN 90DAYS:
DRILLING TIME THREE DAYS TO A HOLE TIMES 18 YOU HAVE YOUR ANSWER, MY LITTLE GRAND SON IN FIRST READER TOLD ME 54 GRAND DAD TAYLOR, I START THEM EARLY HE THE LAST ONE AND I AM EXSPECTING HIM TO STAY WITH GRAND DAD AND HE BE TRADEING BEFORE HE A DOZEN YEARS OLD.

(EXPERIENCE)
GEORGE F. TAYLOR WILL SUPERVISE AND WORK EVEY OTHER TOWER OF DRILLING, REMENBER THIS BE MY DEBT SAME AS MR CHESTER BEVINGER,AND THE MONEY I BE SPENDING,SO REBEL OIL GOING TO USE THE BEST OF EVERY THING NO JUNK FIRST CLASS IN WORKMAN SHIP,AND SAME WITH EQUIPMENT ALL OF WHICH HELPI ASKING FROM MY GOVERMENT INTERIOR DEPARTMENT.
MY TWO HONORABLE INDIANA SENTORS WHO WORKING FOR THE PEOPLE OF A GREAT STATE. AND YOU NOT BE ON A OFF BEAT WHEN YOUR ATTENDTION TO THE NOBLE SENTORS. THE SENIOR VANCE HARTKA HE CAN TELL YOU SOME OF MY PAST,COURSE HE A YOUNG MAN SO YOU CAN TAKE HIS JUDGEMENT,IF I ASK FOR ANY THING THAT I COULDEN FULLY DO THE JOB, COURSE I NEVER ASK BEFORE THIS TIME, PEOPLE CAME TO GET IN MY DEALS.
I HAVE CAME OUT OF RETIREMENT,AND OWNLY REASON TO SEE MY GRAND SON THROUGH COLLAGE AND HELP A YOUNG SENTOR FROM INDIANA FOR OUR NEXT PRESDENT FOR U.S.G. AFTER THIS ONE COMRING UP FOR THE VOTERS TO PAST THIER ATTENDTION ON. HOW WOULD YOU LIKE TO WORK FOR A PRESDENT THAT KNEW YOUR VALUE,I TELL YOU IT A FINE FEELING TO HAVE.
WITH THE TOOLS I COULD OPEN UP ONE OIL FIELD AFTER AN OTHER AND SELL HELL OUT OF ALL OF THEM,TO USE THE MONEY FOR A GOOD CAUSE . AS I STARTED MY EXPERIENCE GO BACK WHEN WAS TWO CLASS'S,BIG ROOM AND LITTLE ROOM I WAS IN THE LITTLE ROOM FOURTH GRADE WHEN THE MISTERY OF THE EARTH CAUSE CURIUSITY TO GROW INTO MY LIFE AND I LEARN TO EXPECT NEW FINEING ANY TIME YOU DIG INTO THE EARTH. I HAVE BEEN INTERESTED IN OIL & GAS WHEN I SPENT SOME OF MY 50¢PER DAY WAGES BUYING STOCK FROM THE STICKER'S OF THAT PROIDET OF TIME. MY ADDAGE WAS TWO BAD ONE AND ONE GOOD DEAL ,SO THEY NAME ME TWO FOR ONE GEORGE THE HORSE'S RUN GOOD FOR ME AT 2 TO 1,I AM NOT LIKE THE GRAP SHOOTER GET A POINT THEN GET CONFUELD OF ROLLING A SEVEN.I LIKE SEVEN'S IT A GREAT NUMBER.

(6) ESTIMATE COST)
(A) ONE OF MY PARTNER WHO SHOOTING TROUBLE AND SCOUTING THE DRILLING ON U.S.G. NEW POWER PLANT ON FOX RIVER NORTH OF CHICAGO AND WEST. HE STATED THIS MORNING COST WAS $4.50 PER FOOT FOR 200FOOT HOLES.AND WILL THEY BE IN TROUBLE, TRYING TO PUT IN THE 8 RESERVOIR ,BE LIKE WAS OVER IN N.J. ACROSS FROM N.Y.CITY,WHEN MY PARTNER GOT THEM STRAIGHEN OUT BY DRILLING THE HOLES HISSELF.THE FOX RIVER JOB GOT BLACK SHALE THEN QUIKSAND THEN SOFT SHALE. AS IN SPAR AREA IN CRITTENDEN COUNTY,KY. BE BETTER THEN 90 PER CT. STONE I FIGURE THE BASE HOLES TO COST $487.00 PER HOLE AND OUT LINE HOLES COST $50.00 MORE FOR THE COMEING OUT AND GOING BACK RUN'S OF COREING.

EQUIPMENT OF NOBEL MINES

534 6th Ave
San Diego, Calif.

OVER 50.00

Spare Back Hoe Bucket	75.00
Misc. Mining Tools	300.00
Ingersol Rand Compressor	1,000 .00
Jeep 4 Wheel Drive Stake	800.00
Air Drill	300.00
Heavy Duty Hose (Air)	250.00
Steel (Drill)	200.00
Misc. Drill Bits	75.00
Air Hammer	150.00
Tugger (Air)	300.00
Skip Bucket Hoist	100.00
Electric Hoist Drum and Motor	300.00
100 Feet Track	200.00
Ore-Cart	75.00
1 Grinder 2 ends	75.00
Black and Decker Drill 1/2 Inch	75.00
4 Sets Heavy Truck Chains $25.00 set	100.00
1 16" Squirl Cage Blower	75.00
1 14" Squirl Cage Blower	60.00
1 Electric Winch D.C.	75.00
1 Heavy Duty Winch	125.00
60 Feet 1½ Round Steel Ore Shoot	180.00
Heavy Duty Chain - Fall and Dolley	75.00
Lumber and Timber	200.00
One Back-Hoe Complete	3,500.00
One Welder Complete	1,000.00
One Mill	1,500.00
One Dryer	150.00
One Crusher	750.00
One Acetyln Welding Outfit Gas and Ox	225.00
2 Coffin Hoists	100.00
2 Cylder. Wisc. Motor	200.00
One House Trailer	700.00
12 Timken Bits	180.00
	$ 13,470.00

SHEET THREE CRITTENDEN COUNTY COUNTY FLUORSPAR N.W. AREA

THE BASE DRILLING BE $8,766.00 ,AS MAY PICK UP SOME LEAD AND ZINC AS MR JACK R. WARREN REPORTS TO KENTUCKY GEOLOGICAL SURVEY OF APRIL 1956 TO ARTHUR C. McFARLAN DIRECTOR.THIS AREA I HAVE OVER ONE MILE ACROSS THE LAND EAST AND WEST. MY METHODS OF PROSPECTING IS COMPARATIVELY SMALL -AND COMMERCIAL. ZINC ASSOCIATED WITH SOME OF THE FINEING IN THE DIKES

:-(NONE)

(B) SUPERVISION ENGINEERING AND GEOLOGICAL SERVICE GOES IN THE DRILLING COST. $100.00 PER DAY $25.00 PER DAY FOR EXTRA TRUCK MAN AND $ 25.00 PER DAY FOR FUEL AND BITS SHARPING AND ONE NEW BIT FOR EACH HOLE COST $37.00 .

(D) PURCHASED NEW DRILLING RIG AND NEWDOWN EXTRA WATER BIT THAT THE PAN -AMERICAPEOPLE JUST PATENT THIER INVENTION? USEING WATER AS CUTING POWER INSTEAD OF AIR KEEPS THE COST DOWN. MY PARTNER WHEN DRILLING OVER IN WEST GERMANY FOR THIER ARMY,HE USE A LITTLE WATER AND DETERGENT IN HIS AIR LINE? I WILL NOT TELL YOU (Y) ONE OF THE TRICK'S OF THE TRADE SO THE PAN AMERICA,. COULD USE A POINTER FROM MY PARTNER DRILLING,THIS IS OFF THE RECORDS BUT IT TO GOOD TO KEEP FROM YOU THE GERMANS HAD DRILL THREE HOLES IN A TRIANGLE RATTER FAR APART. THEN MY PARTNER PEOPLE SHIP HIM IN TO SHOW THEM HOW TO USE THE CO.DRILL RIG THEY HAD THREE OFFICE'S AND ONE INTERPETER,THEY WERE TRYING TO TRICK MY PARTNER BUT HE HAD THOSE KIND OF PEOPLE BEFORE,HE PUT THAT WATER AND DETERGENT TO WORK AND WHEN THE BUBBLES CAME UP THEY HAD CUTING'S INSIDE OF THEM. THEY PLACE HIS LOCTION ABOUT MIDDLE OF THE THREE HOLES THEY DRILLED.

(D)PURCHASED NEW DRILLING RIG FOR THIS TYPE WORK,COST $85,000.00 THAT THE LARGE SIZE ONE CAN DRILL SMALL HOLES WITH LARGE RIG,BUT ONE CANNOT DRILL A LARGE HOLE WITH SMALL RIG : AFTER MY WORK FINISH IN CRITTENDEN COUNTY,WILL MOVE TO HANDCOCH CO.KY. TO OPEN UP THE HOLE THAT AN OTHER CONTRACTOR DRILLED FOR OIL AND PUGED,HE HAD MORE SULPHUR THEN THE HOLE WE DRILLED,. AND THAT WAS BETTER THEN 1,000 FEET,THOSE TWO HOLES OPEN UP MAKE A LOTS OF MONEY I WAS INFORM THIS MORNING THAT THIS LARGE RIG COST $7.50 PER HOUR THAT NOT COUNTING ANY WORKMAN WAGES,. I COULD DRILL THREE HOLES PER DAY . PAYMENTS $3,000 .00 PER MONTH AND THE RENT MONEY,GOES AS PAYMENT WHEN EVER ONE WANTED TO CLOSE THE DEAL OUT,ONE HAVE TO WATCH HIS TAX'S ON THIS KIND OF DEAL.SO ONE CAN MAKE HIS DOLLAR'S GO THE FAREST,IN HIS WAY OF SPENDING.

(C) NONE

(F) RENT BUILDING FOR OFFICE QUATERS AND HOUSEING RIG OUT OF WEATHER,COST DOLLAR PER DAY AS THESE ARE ON THE LAND TO BE DRILLED:

(G) WORKMAN COMPENSATION AND EMPLOYEEIS LIABILITY INSURANCE AND RIG INSURANCE AND ANY OTHER THING'S THAT I MAY HAVE MISSED.

(7) EXPERIENCE)

(G) AND THE ACCOUNTING MAN WAGES. I WILL USE C.W.LEE OIL CO. MAN FOR ALL ACCOUNTING,AND RECORDINGS AND PERMITS BY STATE AND COUNTY'S.HE A TOP MAN WITH THE STATE OF ILL. AND TOP MAN STATE OF INDIANA,AND I EXSPECK HIM TO HAVE SAME RATE WITH YOUR INTERIOR DEPARTMENT.

OUR INDIANA SENIOR SENTOR VANCE HARTKE WILL GIVE FULL CONSIDERATION TO MY VIEWS IN THE LEGISLATION AFFECTING THE PETRO-CHEMICAL INDUSTRY COMES BEFORE THE SECOND SESSION OF THE 90TH. CONGRESS,WE THE PEOPLE GOING TO PUT THE HORSE IN FRONT OF THE CART. INSTEAD OF THE ASS BACKWARD WAY OF RULEING THAT BEEN WRITTEN IN THE RULEING OF SOME OF THE DRPARTMENT'S THAT NOT TO THE BEST INTEREST FOR THE PEOPLE,YOU KNOW IT THE SAME AS I BUT IT YOUR JOB TO KEEP YOUR MOUTH CLOSED,I THANK YOU FOR ANY THING YOU CAN DO?TO GET THE REBEL STARTED DRILLING THE THE GOOD EARTH.

YOURS TRULY

George F. Taylor

REBEL OIL,GEORGE F. TAYLOR

EQUIPMENT OF NOBEL MINES

5324 6th Ave San Diego, Calif

50.00 or Less

20 feet Iron Air Pipe 8′	30.00
Wheel Barrow Heavy Duty	25.00
Hoisting Equipment	50.00
Pipe Vise and Bench	50.00
Rope	20.00
Heavy Duty Jack 2″ by 18″9	50.00
Pair Pneumatic Wheels 600 by 10	45.00
2 Heavy Storage Gas Tanks $25.00 each	50.00
1 Spare Air Tank	25.00
2 Kegs of Nails $7.50 per keg	15.00
One I Beam Trolley	40.00
1 Scale	50.00
1 Geared Drum	25.00
2 6″ Steel Double Blocks $15.00 each	30.00
75 Feet 1″ Flexable steam line	50.00
1 Jack Tank	45.00
100 Feet 1¼ inch Steel Pipe	30.00
Fuse Wire	50.00
Powder and Caps	10.00
Sheet Metal Corragated	50.00
Sample Equip. Mortar and Ped	25.00
Storage Barrels	15.00
One Welding Table	25.00
100 Feet Power Cable	8.00
One Electric Blower	50.00
Miners Lamps and Supplies	10.00
	$ 873.00
60 Feet Air Pipe	12.00
	$ 885.00

MME Form 7
(2/63)

OFFICIAL FILE COPY

Date	Surname	Code
5/16/69	Peterson	120
	Emerick	120
		220

May 16, 1969

AIRMAIL

Mr. George F. Taylor
Rebel Oil
718 North 3rd Avenue
Evansville, Indiana 47708

Re: OME-6757 (Fluorspar)
Rebel Oil
Chester Veginer Property
Crittenden County, Kentucky

Dear Mr. Taylor:

Your letter of April 25 to Mr. Walter J. Hickel, Secretary of the Interior, concerning your application (OME-6757) for exploration assistance has been referred to this office for reply.

We urge you to review our letters of July 8 and August 8, 1968, wherein we cite specific information that is needed to complete the application and for us to properly evaluate your proposal. We cannot give further consideration to the application until this material has been furnished.

Sincerely yours,

W. L. Emerick

W. L. Emerick
For: Harold Kirkemo
Chief, Office of
Minerals Exploration

ECPeterson/bsl 5-14-69
Rewritten: WLEmerick/gla 5-16-69

cc: Director's Reading File
Economic Geology File
OME docket
OME Reading File
R. A. Laurence, Knoxville, Tenn. 37092
Mr. Peterson

S-33185

181742

Cable Address — BANKAMERICA

Bank of America
NATIONAL TRUST AND SAVINGS ASSOCIATION

SAN DIEGO MAIN OFFICE • 615 BROADWAY • SAN DIEGO, CALIFORNIA 92101

June 20, 1968

Mr. Herman Marholin
568 Sixth Avenue
San Diego, California 92101

Dear Mr. Marholin:

We have thoughtfully reviewed and discussed your request for a $50,000 loan to be used in the development and further exploration of a mineral mining claim that you have.

Having done so, we have concluded that we will not be able to provide the credit requested at this time. The basis for our decision relates to two factors. First, at this time relative to the development stage of your company, the credit is, in our opinion, an equity loan and as such is not normally bankable. Second, today's money market conditions make it extremely difficult to provide new credit.

We do appreciate having an opportunity to review your request and the information which was submitted to us.

Sincerely,

F. D. Nielsen
Assistant Vice President

FDN:ln

Enclosure

MME Form 7
(2/63)

OFFICIAL FILE COPY

Date	Surname	Code
5/14/69	Peterson	120
		120
		220
		[illegible]

AIRMAIL

Mr. George F. Taylor
Rebel Oil
718 N. 3rd Avenue
Evansville, Indiana 47708

Re: OME-6757 (Fluorspar)
Rebel Oil
Chester Bevinger Property
Crittenden County, Kentucky

Dear Mr. Taylor:

Your letter of April 25 to Mr. Walter J. Hickel, Secretary of the Interior, concerning your application (OME-6757) for exploration assistance has been referred to this office for reply.

We urge you to review our letters of July 8 and August 8, 1968, wherein we cite specific information that is needed to complete the application and for us to properly evaluate your proposal. We cannot give further consideration to the application until this material has been furnished.

delete

~~We also recommend that you consider engaging a consulting geologist or mining engineer to examine your property and to assist you in preparing an application if the property warrants exploration.~~

Sincerely yours,

Harold Kirkemo, Chief
Office of Minerals Exploration

cc: Director's Reading File
Economic Geology File
OME Docket
OME Reading File
Region IV - R. A. Laurence
Knoxville, Tennessee 37092
Mr. Peterson

ECPeterson/bsl 5/14/69

S-33185

Control No. 181742

June 20, 1968

Bank of America
6th and Broadway
San Diego, Calif 92101

Gentlemen:

ATTN: LOAN DEPARTMENT

We the undersigned at this time would like to qualify for a $50,000 Dollar loan.

The money would be used to develop and further explore a mineral mining claim that we have. We strongly feel that our property is worthy of further mineral exploration.

We would advance our equipment as partial security and the balance to be paid off in approximately three years.

We will furnish financial statements upon request.

Our property is a gold and silver potential.

Thank you.

568 Sixth Avenue
San Diego, Calif 92101

Herman Markolin

Bill Emerick

To be surnamed by Mr. Kiilsgaard and returned to OME for date stamping and also Mr. Kirkemo's signature on copies.

Bill!

This is the [illegible] of my grip not [illegible]. They so [illegible] and send it [illegible] that my surname. Thor

FIFTH AND E OFFICE

SAN DIEGO DIVISION

SECURITY FIRST NATIONAL BANK

SAVINGS COMMERCIAL TRUST

904 - 5TH AVE. P. O. BOX 1791 SAN DIEGO 12, CALIFORNIA

June 20, 1968

Mr. John C. Jarvis
Mr. Herman Masholin
568 6th Avenue
San Diego, California 92101

Gentlemen:

This letter will acknowledge your request for a $50,000 loan to be amortized over a three year period. It is our understanding that the purpose of this loan request was to cover the cost of mineral exploration.

This application does not conform to bank policy regarding speculative investment type loans. We, therefore, find it necessary to decline your request.

Sincerely,

Gilbert Frank

Gilbert Frank
Assistant Manager

GF/sp

MGS
(90)
with Klepper
Sheldon

REBEL OIL
713 NORTH 3RD AVENUE
EVANSVILLE, INDIANA

MR. WALTER J. HICKEL
INTERIOR SECRETARY
BUREAU OF MINES
WASHINGTON, D. C.

APRIL 25, 1969
DOCKET NO. 6757
FLUORITE DEPOSITS
CRITTENDEN COUNTY, KENTUCKY

Special Publication No. 3, Proceedings of the Technical Session Annual Mid-Year Meeting, June 5, 1953, Page 1 by D. G. Sutton.

Geological Review of Rough Creek Fault System has been known to be a complicated system of numerous types of faulting for years.

I have study notes checked by noted geologists such as D. Owns, E. Butts, Russell, Stuart and Marvin Welker, D. Hager, T. A. Link, Gardner, Clark Androyds, Bailey Willis and Dr. McFarland's geology of Kentucky, Uplift varies a few hundred feet to 2,500 feet or more with as much as 3,500 feet in Illinois.

One interested evidence is a horizontal movement. Gardner, in 1915, called attention to a structural disturbance extending from central Pennsylvania, where it is known as the Chestnut Ridge Anticline, across West Virginia and Kentucky into southern Illinois. In Kentucky, this structural line includes the Warfield Anticline, the Invine-Paint Creek Uplift and faults, the Kentucky River Fault and Rough Creek Fault.

Geologist, Mr. Chester Bevinger, Sun Oil Company, Evansville, Indiana, has land which lies on the south side, about three miles from Rough Creek Fault, which on the upthrown side and about six miles north from Salem, Kentucky, Rosiclaire, Illinois, about twelve and one-half miles north of Salem, Kentucky: Going north from Salem, we come to the Babb Fault system, then north and a little east comes the Big Four Fault System, then comes Sheridan Fault System North, then we have Belmar Branch which runs east and west. This water system goes across the south part of Mr. Chester Bevinger's land on his west land and a branch off of this water goes northeast across his east land and a state highway runs between his two lands. He has over 200 acres top and bottom. His land lies about middle ways of two unnamed faults that runs northeast and southwest and the same with faults on his south. The map that this is taken off of is by your Department, Mr. Thomas B. Nolan, Director, and the map is called Salem Quadrance Ky. G.Q-206.

L-33185

568 Sixth Avenue
San Diego, Calif 92101

June 18, 1968

Security First National Bank
5th at E Street
San Diego, Calif

Gentlemen: ATT: Loan Department.

We the undersigned would like to apply for a Mineral Eploration Loan. We feel as tho we have a property worthy of a mineral loan.

We would like a loan for a 2½ to 3 year period. This loan would cover some equipment and salaries.

Our equipment would be put up as partial security and the balance to be paid off in a three year period.

We would need a loan in the area of $50,000 Dollars. We will furnish financial statements upon request.

Yours truly

John C Jarvis

Herman Morhahn

April, 1944, Page 6, the Bureau of Mines drilled 12 holes of 2,869.8 feet. May, 1944, the Bureau of Mines drilled 2 holes, 570 feet. June, 1944, the Bureau of Mines drilled 3 holes, 878.5 feet. A total of 4,518.3 feet. The cost of drilling at this time in this area was $3.00 per foot and as much as $10.00 per foot if you were drilling out a fault run.

The Bureau of Mines put in around $12,974.90. Rebel Oil has 24 holes to start with. Spacing will be 300 feet apart across Chester Bevinger's east land. This is in the northwest part of Crittenden County, Kentucky. The test holes are to be 100 feet deep. This land is in the middle of the four faults, north, east, south and west. There will be 24 holes totaling 2,400 feet of drilling in the first layout.

After the first run, it will depend on what we find. We have other land that joins on the west side. Gulf Oil Company is drilling north about three miles on the high side of the north fault, which is the Rough Creek Fault. We are not far from the south side of the Ohio River and the Island of Elizabethtown. Our land lies about middle ways from the Great Rosiclaire, Illinois and Marion, Kentucky and six miles north of Salem, Kentucky.

George F. Taylor, Rebel Oil, had applied to Small Business Administration for loan of cost of New Air Core Rig of $80,000.00 made by Chicago Pneumatic Company. In answer to my request for a loan, they, the Small Business Administration, stated they did not make loans for oil department, as it would be a gamble. So, I had to go for testing fluorite deposits, then I was alloted Docket No. 6757.

The two senators, Honorable Vance Hartke and Birch Bayh offered a helping request for Rebel Oil as both Senators are interested in U.S.A. minerals and are thankful for George F. Taylor's readiness to help the State of Indiana to uncover the rich minerals waiting for the taking. I had about six months work of the past tested cored holes supported by the Interior Department, and I think this area should be tested. You known as I do, if war should come, we could be in one bad fix.

You and I know someone has to start a boom to get things started at home once again. If anyone thinks Rebel Oil does not know what they claim, just go along for a wager, as I am open for wager deals any time or place.

MME Form 7
(2/63)

OFFICIAL FILE COPY

Date	Surname	Code
12/17/68	Emerick	120
12/17/68	Kirbens	120
		110
		220

DEC 17 1968

Mr. John C. Jarvis, President
Noble Mines, Inc.
534 6th Avenue
San Diego, California 92101

Re: OME-6755 (Gold-Silver)
Noble Mines, Inc.
Noble Consolidated Group of Claims
San Diego County, California

Dear Mr. Jarvis:

Thank you for your letter of December 13, 1968 informing us that you have made other plans for mining and would like the return of the material submitted with your application for exploration assistance. We are considering your application, therefore, as having been withdrawn and are placing it in our inactive files.

We are returning the technical material of the application to you but have retained the original copy of the non-technical material in accordance with the General Instructions on the application form. This copy is the Government's permanent record of your application and the information contained therein can be referred to in the event you should wish to reopen this case at any time in the future. You may do so by filing a new application, referring to this OME docket number, and furnishing the information pertinent to your new proposal. This information should include new bank letters dated within 90 days of filing the new application but need not repeat data already submitted.

Sincerely yours,

FRANK E. JOHNSON (gla)

Frank E. Johnson
Chief, Office of
Minerals Exploration

Enclosures

cc: Director's Reading File
Economic Geology File
OME Docket OME Reading File Mr. Emerick Region II

WLEmerick/bsl
12/17/68

Mr. Hickel: Enclosing a newspaper report of something that didn't turn out too nice for Turner Oil Company of Evansville, Indiana. The newspaper stated Senator Vance Hartke had been a longtime friend of Turner. Sure the Senator has all kinds of friends as he tries to help people, but he is not responsible for people he knows.

There are lots of promoters that take anyone for a ride. The main thing for the promoter clients is to know how to separate the kindle from the wood and form them to get mixed up in government money is just putting a rope around their own neck.

I have no time for a faker. I do get a kick out of some of the young swindlers trying to latch on to easy money. They remind me of one's trying to make a perfect crime. Mr. Hickel, I am debt-free only of taxes. I say do away with all taxes. Make a new one and call it head-tax. If you cannot pay, take the head. Then maybe we won't have so many heads living off the doer's. I could buy by mortgaging, but I believe for every pot to stand on its own legs, as my request for help is a term of work benefitted for all the people to find new hidden deposits of minerals that may be needed in face of war. So I would think for the kettle to stand on its own legs, it should be of interest for the Government to offer a helping hand.

As has been stated before, this will be no give away. It will be a loan as the air rigs have been up in prices. Prices on these rigs are higher than their cost when new, after one to three years old. Drilling with diamond core bits into faults is just a waste of money as of date, when one can do a better job and cut more hole with the new air rigs coming off the drawing board. If bad luck would hit me, like getting killed, the Government would not lose any money as the rig would stand for its cost. Its not like a promoter adding his living and expenses of other things to the cost of the rig where is is borrowing a sum of money from the Government.

The Rebel Oil way of working is not like the Federal Reserve System (A thieve's paradise). Abraham Lincoln stated the Government should create, issue and circulate all the money and currency needed to satisfy the spending power of the Government and the buying power of the consumers.

Return:

(1) American Smelting & Refining Co. assay certificate and letter.

(2) Blue copies of assay results

(3) Geology report

(4) Map

(5) Plat of claims.

Honorable Congressman, Louis T. McFadden, stated there is not a man within the sound of my voice who does not know that this nation is run by the international bankers.

By Sheldon Emry, Article I of the Constitution, Congress shall have the power to coin money and regulate the value thereof; money is man's only (creation) and money (creating) profitable whoever does the (creating) of money in a nation can make a tremendous profit? Adequate money supply is indispensable to civilized society. In the year 1930, the United States of America lacked only one thing, an adequate supply of money to carry on trade and commerce, and the power to control it. Only the hands of the Federal Congress shall have the power to coin money and regulate the value thereof. Being issued by illegal method that will eventually destory the United States if it is not changed. In December, 1913, the steal taken place was more disastrous than that of Pearl Harbor, fewer than 100,000 people (created) thens of billions of dollars in money and credit, as their own personal property.

Then they loan to our Government and our people, at interest. The rich get richer and the poor get poorer. This is the Great Federal Reserve Act. This terrible illegal act is still getting away with it. But this money-lenders conspiracy is as old as Babylon. The conspiracy is old enough in America so that its agents have been for many years in positions.

Such as newspaper publishers, editors, columnists, university presidents and professors, textbook writers, labor leaders, radio commentators, Politicians, from school board members to the U. S. President and many others, the so-called (economical experts) write syndicated columns in hundreds of newspapers, craftily designed to prevent the people from learning the simple truth about our money system.

In Asia and eastern Europe it is called (communism). In the U.S.A., it is referred to as the (welfare programs) and the rising cost of living. The Federal Reserve Banking System is the dictator in our great nation. They are the Nero that fiddles while Rome is burning. The Federal Reserve Banking System must go out the same way they came in. As this thievery has been going on at a fast rate of speed from the President term of war years, as I was here and I didn't vote for Wilson, our new President had a hard way of years and with strong senators of both parties, I believe they could return the power to coin money and regulate the value thereof. I

Dec 13, 1968

Re: OME 6755 (Gold & Silver) Copy to R-II 12/17
Noble Mines Inc
Noble Consolidated Group of Claims
San Diego County, Calif.

Dear Mr Johnson

We have made new plans for our mining and if you would be so kind as to send our papers back. Thank you for all past favors.

Sincerely Yours

John C. Jones
534 6th Ave
S.D. Calif 92101

OFFICIAL COPY
O. M. E.
RECEIVED
DEC 16 1968
INITIALS CODE
1320
1210
1140
1120

know good men in both Houses that will step forward at time of roll call to do away with this treason without fear or favor, as we of the U.S.A. should be best nation on earth.

I am ready to give my time to our Government and drill for fine new riches of the hidden deposits of ores. U. S. Department of the Interior, March, 1950, Bureau of Mines report of Investigations 4646, University of Kentucky Geological Survey, Series IX, Special Publication No. 3, June, 1953. I have made reviews of the reports and find no reason for not wanting to go forward to find new beds of fluorite deposits in this county of Crittenden, Kentucky with loan of helping hand from Bureau of Mines.

Mr. Hickel: The Department has questions for me to answer. Most of the action supported have the answers on record. As captioned, William George Taylor always kept what he had and fought for more, that's my Grand-dad.

He and his sister came over from Northern Ireland. He settled in Baltimore and she in Alexandria, Virginia. Was Post Office Wiss'es for many years. The President, Mr. Abraham Lincoln, gave Grand-dad a Congressional Metal of Honor, just for getting the shit shot out of him by the Rebel sharp shooters and saving General Grant's Army at Tennessee River out of Chatanooga. General Sherman used him on Left Wing Raider's in the march to the sea.

He was a bricklayer and contracted many buildings. My father was foreman for the Great White Engineering outfit in D.C. The bad sting from the Government was to my brother, Mr. Adam G. Taylor, when he took a building contract to build the many warehouses at Fort Mead, Maryland. Wages and supplies went up and the Government would not allow him this extra money, so they broke him and his health to boot. They could not change the rules that were written by some communist workman in the Department.

When I was a small boy, my father named his dairy after the great gold rush at Klondike, Alaska. He was the first one to use steam from an upright boiler to steam his milk cans and the inside of his milk wagon.

The difference between Grand-dad and I was he was a wrecker and I a finer. I have just given you a fast run down on my family so you may judge for yourself. You are the head man and if things in the Interior

MME Form 7
(2/63)

OFFICIAL FILE COPY

Date	Surname	Code
10/21/68	EMERICK	120
	(on leave)	120
		110
10/21	Cole	220
		120M

AIRMAIL

OCT 21 1968

Mr. John C. Jarvis, President
Noble Mines, Inc.
534 6th Avenue
San Diego, California 92101

Re: CMC-6755 (Gold-Silver)
Noble Mines, Inc.
Noble Consolidated Group of Claims
San Diego County, California

Dear Mr. Jarvis:

Thank you for your letter of October 15 informing us that new discoveries on your property will necessitate deferring further action on your application pending a revaluation of your position.

Accordingly, we shall be pleased to keep your file active for an additional 90 days. However, for administrative and fiscal reasons we cannot indefinitely defer action on an application. Therefore, if we do not receive any further action on your part by January 18, 1969, we shall consider the application as having been withdrawn.

Sincerely yours,

FRANK E. JOHNSON (gla)

Frank E. Johnson
Chief, Office of
Minerals Exploration

cc: Director's Reading File
Economic Geology File
OME Docket
OME Reading File
Region IV w/copy of incoming ltr. dtd. 10/15/68
Mr. Emerick

WLEmerick/bsl 10/21/68

do not look right, change them, as I have stated before that it looks like we had too many communist workmen in Washington, D. C.

Mr. Hickel, I have no shares to sell. I have cash for drilling and supplies for test drilling and the ability for this test drilling. I am willing to match the testing against the Interior Department money and rules where they hold ownership until the cost of the loan is payed to your Department.

Taxes seem to be the Government's largest criticism from the working man. Rebel Oil recognizes tremendous need of new taxes. As examples, we take the Abu Dhabi Persian Gulf offshore waters which flowed 30 million tons of oil from its desert wastes offshore waters. To earn 132 million dollars, that represents $6,000.00 for every Abu Dhabian man, woman and child.

Now we come to the sting to whom do they sell this oil to. If you watch the Delaware River, you may see lots of oil tankers going up the river. I think it is time for the sleeping fellows to awake and uncover the rich minerals in our own backyards and make new tax money instead of importing other country's minerals.

Mr. Hickel, Secretary of Interior, Bureau of Mines, I am just an exploring prospector, not much with words. I do have a few hard and dirty ones that I have to master to get along with. Thanking you for your time.

Rebel Oil - George F. Taylor

(Copies to)

Honorable Senator Mr. Vance Hartke

Honorable Senator Mr. Birch Bayh

Noble Congressman Mr. Roger Zion

Mr. Louis P. Galambos

Mr. Chester Bevinger

Yours truly,

George F. Taylor

George F. Taylor

San Diego, Calif.
October 15, 1968

Mr. Frank E. Johnson
Chief, Office of Minerals Exploration
United States Dept. of the Interior
Washington, D. C. 20242

Re: O M E 6755 (Gold & Silver)
Noble Mines, Inc.
Noble Consolidated Group of Claims
San Diego, Calif. 92101

Dear Mr. Johnson:

Since writing you my last letter we have uncovered new underground workings that have been closed since the 1930's and they show evidence of promise. This may alter our present plans for exploratory work so may I ask you to hold our application in abeyance for the present time and let us revaluate our position.

We will correspond with you at a later date, either to go ahead with the old plan or we will submit a new modified one. I sincerely hope this will meet with your approval.

Sincerely Yours,

John C. Jarvis

John C. Jarvis
President, Noble Mines, Inc.

JCJ:rw

Form 7
63)

OFFICIAL FILE COPY

Date	Surname	Code
5/8/69	Peterson	120
5/9	Kulsgaard	120
5/9	car	220

AIRMAIL

MAY 9 1969

Mr. George F. Taylor
Rebel Oil
718 N. 3rd Avenue
Evansville, Indiana 47708

Re: OME-6757 (Fluorspar)
Rebel Oil
Chester Bevinger Property
Crittenden County, Kentucky

Gentlemen:

Your letter of April 11 and enclosure, to Mr. Walter J. Hickel, Secretary of the Interior, concerning a loan to purchase equipment to drill for oil and gas has been referred to this office for reply.

The U. S. Geological Survey's Office of Minerals Exploration conducts a program of financial assistance in minerals exploration. Unfortunately, as we previously informed you, organic fuels, such as oil and gas, are not eligible for this assistance.

Your application (OME-6757) for assistance to explore for fluorspar as submitted was incomplete and lacked the information required for us to evaluate the proposal. It was for this reason that we asked for additional information in our letter of October 15, 1968. Upon receipt of this material we shall be pleased to continue the processing of the application.

Sincerely yours,

Harold Kirkemo (gla)

Harold Kirkemo, Chief
Office of Minerals Exploration

: Director's Reading File
Economic Geology File
OME Docket
OME Reading File
Region IV- R. A. Laurence
Knoxville, Tennessee 37902
. Peterson

on/bsl 5/8/69

Submittal of new information should not be construed as a commitment by the Government to grant an exploration contract. We shall continue to hold your application in our file pending receipt of the additional data requested.

Sincerely yours,

FRANK E. JOHNSON (glc)

Frank E. Johnson
Chief, Office of
Minerals Exploration

cc: Director's Reading File
Economic Geology File
OME Docket
OME Reading File
Region II
Mr. Emerick

WLEmerick/bsl 10/8/68

9-1038

Letter dated April 11, 1969, from George F. Taylor, 718 N. 3rd Ave., Evansville, Indiana 47708, requesting a loan of $1,000 for parleying for 24 wells in 8 states.

OFFICIAL COPY
O. M. E.
RECEIVED
APR 29 1969

INITIALS	CODE
	120
	120 P
	220

UNITED STATES

DEPARTMENT OF THE INTERIOR

Geological Survey

Washington, D. C.

April 28, 1969

Respectfully referred to

Frank E. Johnson
Chief, Office of Minerals Exploration
Geologic Division
Room 4460
Interior Bldg.

and writer so/not informed.

W. Pecora

Director

INT.-DUP. SEC., WASH., D.C. 100092

MME Form 7
(2/63)

OFFICIAL FILE COPY

Date	Surname	Code
10/9/68	EMERICK	120
	(on leave)	120
		110
10/9	CAL	220
		120M

OCT 9 1968

AIRMAIL

Mr. John C. Jarvis, President
Noble Mines, Inc.
534 6th Avenue
San Diego, California 92101

Re: GME-6755 (Gold-Silver)
Noble Mines Inc.
Noble Consolidated Group of Claims
San Diego County, California

Dear Mr. Jarvis:

Your letter of October 2, 1968, states that your equipment would be contributed in lieu of cash as your share of contract costs. We find that allowance for this type of contribution usually is not sufficient to cover the Operator's share of the costs. The Operator's share of the cost of an exploration project may be contributed entirely in cash, or partly in cash and partly through depreciation of necessary equipment owned by the Operator and used on the project. The Government pays its share of the costs at the end of each month after a voucher for the costs incurred has been submitted and approved. It usually takes two or three weeks to process such a voucher. An Applicant, therefore, should have sufficient funds on hand to pay for all costs of the project for the first two or three months. Your proposed project costing an estimated $35,000 would require $8,750 from your own funds. The allowance for the use of your equipment would pay only part of the amount.

Please furnish a map or sketch showing the locations of vein samples from which the concentrate sample was obtained. How many chip samples were taken and ~~from~~ for what distance was the vein sampled? Assay reports, if possible, of the individual representative samples of the vein would be particularly useful information to best evaluate the potential of your property.

REBEL OIL

(TRI-STATE BRANCH)
~~[illegible] STREET~~ 718 N. 3rd Ave.
EVANSVILLE, INDIANA 47708
Phone 425-7801

April 11,1969

Secretary of Interior
Mr. Walter J. Hickel:

I am please of the President remembering Alaska belong in the Union and for assigning you as the head man of a very important department which is of great value.

Alaska with all the undercovered minerals, so close to Russis. They talk about the Oil and Gas over and under the Dead Sea and other natural resourses of that part of the globe.

My intended partner will join Rebel Oil when ever the U.S. Government assists Rebel Oil in a loan to purchase a new air drilling rig for coreing, as he visited your state as a trouble shooter where his Co. has drill rigs working. He knows you state holds more minerals than any other state in the Union.

Rebel Oil would work the interior of your state.

Mr. Hickel there should be a cover Hi-way bouilt from about middle of Missouri to the center of Alaska with four lanes under cover and open lane on both sides and 3 or 4 pipe lines under the inside middle.

The government could use part of the Army as the base of controling and operating with law and order, the Government could use all hand labor, men or women's who could stand up for 8 hours per day, no earth moving equipment and the bridges could be contracted out.

All unemployed persons could be put to work. If I were head boss there would be no bums hollering about a bad country. We are living in and when job is completed, build another down the west coast. The U.S. Government needs this middle hi-way for defense and to settle the interior of Alaska. New towns could be built along the hi-way.

Canada, I, know would be glad to join agreements for the new cover hi-way across there land. This would get new towns and more people settling in the western part of their land provinces. Mr. Hickel, this just something to think about, you could be the father of the job. Speeding money for something like this instead of killing our young men.

The papers I have received from the Interior "shows that the writers of the rules did not go out for helping hand for the Defense Department of our government," This goes for S.B. Loans. I applied for a loan and both departments have pushed me around as Rebel Oil had to go in Flourspar Analysis to be excepted for small part of Government help. I asked small bussiness assistance for a new air core drilling rig. It seems they are definately not interested as to where new resources of supplies for Defence of U.S. Government in case of war.

APR 21

NOBLE MINES, INC.
SAN DIEGO COUNTY, CALIFORNIA

October 2, 1968

OFFICIAL COPY
O. M. E.
RECEIVED
OCT 7 1968
MINERALS CODE
130
120
110
120

Mr. Frank E. Johnson
Chief, Office of Minerals Exploration
Washington, D. C. 20242

Dear Mr. Johnson:

In reply to your letter of Sept. 30, 1968,

Re: O M E 6755 Noble Mines, Inc.
Noble Consolidated Group of Claims
San Diego County, California

1 (C) We propose to put the physical necessary equipment up as our share of the project, not the use of it as a depreciation item. The equipment has the value in lieu of cash. At the same time, we would like the use of it instead of going out and buying the same equipment if this is possible. Your advice would be greatly appreciated. ?

3 (F) The vein samples were taken from the Eureka Claim which is one of the claims in the Noble Group. The exposed vein is approximately 14 inches wide. Samples were taken from the length of the vein chipped off at random, mixed, quartered and sent for assay.

Respectfully yours,
John C. Jarvis
John C. Jarvis
Noble Mines, Inc.
534 6th Ave.
San Diego, Calif. 92101

JCJ:rw

Russia could cut our supplies off from East imports, in a half dozen years we would be in a bad fix to be free people, if no new fields are found,within the next 10 years the U.S.A. will be out of oil and gas. The Rebel knows where to drill.

I would like to have $1,000.00 for parleying for 24 wells in 8 states, 3 new fields in each of the states and no off setting to old fields.

Your department signed me to docket #6757. Mr. Louis P. Galambos, who is a trouble shooter for the Reich Drill Airdrill, of the Chicago Pnesematic Tool Co., will be my partner, when Rebel Oil gets a new air rig.

His Co., will be putting on the market at or around $80,000.00. I know a large oil and gas refining Co. who will pay me $.50 per barrel in the underground storage base on Cores taken with this new rig. It could cut 60 ft. per hour. This new type drilling could pay for it's cost in 2 months time. I am thanking you for your time from an old Propector of many years.

Yours truly,

George F. Taylor

George F. Taylor

GFT/jp

P.S. I Am working on a letter to your department for answer to Docket # 6757.

OME Form 7
(2/63)

OFFICIAL FILE COPY

Date	Surname	Code
9/30/68	EMERICK	120
9/30/68	Kirbrano	120
		110
		220
		120M

SEP 30 1968

AIRMAIL

Mr. John C. Jarvis, President
Noble Mines Inc.
534 6th Avenue
San Diego, California 92101

Re: OME-6755 (Gold-Silver)
Noble Mines Inc.
Noble Consolidated Group of Claims
San Diego County, California

Dear Mr. Jarvis:

Preliminary review of your application for financial assistance in exploring the subject claims indicates that before we can continue its processing, additional information is needed on items 1(c) and 3(f) as listed on the back of the application form.

1(c) Financial Eligibility. Under this item you state that you propose to furnish your share of the costs by use of your own equipment. Our experience has been that depreciation on equipment will not normally cover an Operator's share of the costs. Under an OME contract, depreciation on an Operator's equipment is an allowable cost to the extent of 1/60th of the fair market value or the book value, whichever is less, for each month actually used on the project. No depreciation is allowed for equipment not needed for the project. In these circumstances please explain in detail how you plan to furnish your share of the exploration costs.

3(f) Physical Description. Please show where the vein samples were taken and where the ore was mined that is represented by the concentrate samples, state widths of vein where sampled and mined, and indicate sampling methods used.

This request for additional information should not be construed as a commitment by the Government to grant an exploration contract. We shall hold your application in our active file pending receipt of the data requested.

Sincerely yours,

FRANK E. JOHNSON (gla)

Frank E. Johnson
Chief, Office of
Minerals Exploration

cc: Director's Reading File
Economic Geology File
OME Docket
OME Reading File
Region II - Mr. Emerick

WLEmerick/bsl 9/30/68

Probe Seen of Oil-Import Quota for Ex-Local Man

"The skinflint game"

From Wire Reports

WASHINGTON — The Nixon Administration is expected to investigate procedures involved in allocating lucrative oil-import quotas to three companies, including one headed by a former candidate for the Democratic mayoral nomination in Evansville.

The allocations were made during the closing days of the Johnson Administration.

The Interior Department recommended the study after conducting its own review at the request of Sen. Clifford P. Hansen, R-Wyo. Tea Pot Dome

Hansen's office said Friday he expects the White House to expand a pending, overall study of the oil-import program to include the allocations made by former Secretary of the Interior Stewart L. Udall two weeks before he left office.

Asks Review

In seeking the initial review, Hansen said Udall had approved them "in a hasty, farewell muddying of the waters."

One allocation went to the Guardian Oil Refinery Corp. of Kokomo, Ind., to import 95,000 barrels of residual fuel oil a day.

The company, chartered last Oct. 1, is headed by Claude O. Turner, formerly of Evansville, against whom the Small Business Administration says it has a $196,000 judgment for defaults on two loans while he was doing business as the Turner Oil Co. of Evansville. The oil-import administrator at the time of the approval of the allocation was Elmer L. Hoehn, a former Democratic chairman of Indiana's eighth congressional district which includes Evansville.

Friend of Hartke

It was while Turner headed Turner Oil Co. that he became active in local politics in Evansville. He had been a long-time friend of Sen. R. Vance Hartke and in 1960 was active as chairman of the local Citizens Committee for Kennedy and Johnson. No Power

It was at this time, according to a Small Business Administration spokesman, that Turner, doing business at Turner Oil Co., borrowed $250,000 from the federal agency. His Play

Some six months later, according to the same spokesman, the Turner firm borrowed an additional $100,000 and the company became delinquent in payments in the fall of 1962.

In November of 1962 Turner first indicated he would oppose Mayor Frank McDonald for nomination in the spring Democratic primary "if he is convinced that McDonald would use a second term in the mayor's office as a springboard to the statehouse."

Opened Headquarters

By April of 1963 Turner had decided to oppose McDonald and opened an office at 507 Main St. in his first bid for political office.

The first problem Turner had in seeking the Democratic nomination for mayor was to establish Evansville residence. Turner did this by claiming the Hotel Vendome as his residence while at the same time saying, "Actually I've lived in Evansville about eight years but I kept my voting address in the small town (Farmersburg) where I came from."

Turner failed to overturn McDonald in the May 7, Democratic primary and a week after that a Small Business Administration suit was filed for collection of $189,945, plus interest.

Borrowed $250,000

According to the suit filed at that time, Turner had borrowed $250,000 from the federal agency on July 5, 1960, and an additional $100,000 on Jan. 10, 1961 at an interest rate of 5.5 per cent annually.

At the time the suit was filed Turner stated that he had used the money for secondary oil recovery at oil reserves in Lawrence and Crawford counties, Ill., and had increased production from 100 to 600 barrels a day. He added that he had made a payment during the winter of $75,000 and was not aware any suit was to be filed.

When a Courier reporter called Turner's home in Farmersburg Friday, a woman who identified herself as Mrs. Turner said that Turner was in Texas the last she heard from him. She added that this was two or three days ago and that she couldn't remember the name of the Texas city.

Expected Next Week

She said that Turner intended to visit Venezuela, Texas and Kansas and was expected to return to Farmersburg about the middle of next week.

Guy Wilson, a Kokomo farmer, trustee of Purdue University and member of the board of Union Bank of Kokomo as well as a Guardian Oil director, said late Friday he was unaware of any investigation into the Guardian oil allocation.

A joint allocation of 241,500 barrels of residual-oil imports daily also was made to Supermarine Inc. and Fuel Desulphurization Inc., both of New York City. No help for our tax

Hollis M. Dole, an assistant secretary of the interior, said in reply to Hansen's letter the procedures used by Udall could lead to "a real distortion of the oil-import program."

The allocations are for 10-year periods, but Hansen has suggested possible suspension of Udall's approval. Good deal

1967 Proclamation

Udall acted under a 1967 presidential proclamation that oil-import quotas be used to spur air pollution prevention efforts.

Udall said he was "surprised" to learn about the SBA loan case against Turner.

"I didn't know about it," he said. "We were prepared to grant a certificate to anyone who wanted to bring in foreign oil and de-sulphurize it, provided they were financially responsible." "Lame"

Hoehn said he was not aware either of the SBA's case against Turner when he approved a 95,000-barrels-a-day import allocation for Guardian. He said the department is not required to investigate an applicant.

'Followed' Regulations

"We followed the regulations," Hoehn said. "They provide that the applicant furnish evidence of financial responsibility. Several banks submitted letters of intention saying they would finance the refinery project."

Hoehn said Hartke never interceded on Turner's behalf. He said the senator called once to say that some of Guardian's people were coming to see Hoehn.

Hoehn said Turner, visited him twice about the application.

Hartke was in Mexico on Senate business Friday and could not be reached for comment.

Guardian's import allocation, Hoehn said, will allow it to import low-cost foreign oil on condition that it spend about 60 to 80 cents a barrel to de-sulphurize the oil before re-selling it.

This program, aimed at reducing air pollution, still permits a refinery to make a large profit because of the price differentials between foreign and domestic oil.

THE FAMILY CIRCUS By Bil Keane



"Don't be a dummy, Jeffy! The Easter Bunny doesn't come down the chimney—he comes in the front door."

73 ENEMY KILLED

U.S. Troops 'Bait' Reds From Safety

SAIGON (AP) — American infantrymen baited North Vietnamese troops out of sanctuaries in Cambodia and then cut down 73 enemy in a two-hour battle before dawn Saturday just inside South Vietnam, U. S. officers said.

The North Vietnamese were overpowered by troops of the U.S. 25th Infantry Division waiting astride a key infiltration route about 35 miles northwest of Saigon.

U.S. losses were put at three dead and 13 wounded in the fighting.

Officers said Maj. Gen. Ellis Williamson, commander of the 25th Division, "agitated" the enemy by setting up an artillery and patrol base just across from its so-called Angel's Wing sanctuary in Cambodia.

Less than 24 hours later, a battalion of 500 North Vietnamese, camouflaged with rice straw on their backs, launched their assault behind a heavy mortar barrage. But the Americans were waiting for them.

Spotted on Radar

"They began sneaking across the rice paddies," a 25th Division officer said. "We picked them up on radar before they even got close."

A 25th Division listening post of about a dozen men set out in hedgrows 200 yards from the U.S. firebase also picked up the enemy movements.

The North Vietnamese troo[illegible]

copter gunships, the enemy troops turned and fled.

"We picked more of them off as they came running back across the rice paddies," said Odom. He said some of the retreating soldiers were carrying wounded with them. One badly wounded prisoner was captured and likely will have to have a leg amputated, he added.

The enemy force was part of the Viet Cong 9th Division, which is made up mostly of North Vietnamese soldiers.

Ground fighting was light on Friday and U.S. spokesmen announced two more Marine sweeps that swelled to 16,000 the number of Americans trying to cut enemy supply lines in the far north.

There were no reports of battles in four far-north sweep operations.

The largest is Operation Oklahoma Hills, kicked off Monday by 8,000 men of the 1st Marine Division in jungled foothills 20 miles southwest of the big U.S. base at Da Nang. It was announced Friday.

The other newly announced campaign is Operation Pur[illegible] Martin, launched Feb. 23 [illegible]

Mr. John C. Jarvis, President
Noble Mines, Inc.
534 6th Avenue
San Diego, California 92101

Subject: OME-6755

Dear Mr. Jarvis:

Your application for exploration assistance dated September 10, 1968, submitted to our office at Menlo Park, California, has been assigned Docket No. OME-6755.

Please identify all future correspondence relating to your application by this docket number.

Sincerely yours,

Frank E. Johnson
Chief, Office of
Minerals Exploration

Copy to Region II

ANSVILLE COURIER

Final Home Edition

EVANSVILLE, INDIANA

Special Los Angeles Times-Washington Post Service

SATURDAY MORNING, APRIL 5, 1969 TELEPHONE 424-7711 22 PAGES TEN CENTS

Associated Press Wirephoto

to the seven stations of the cross during Good Friday ceremonies in Jerusalem.

World's Largest Underground Tests Planned by AEC

L.A. Times-Washington Post Service

WASHINGTON — The Atomic Energy Commission is preparing the largest underground nuclear explosions in history to test the Spartan anti-ballistic missile warhead.

It is readying a series of three tests next fall that will include full-scale trial of the big warhead — around two megatons — for the Spartan missle, the long-range interceptor in the ABM system.

The tests are to be conducted on Amchitka Island in the Aleutians, at a new nuclear test site now being completed.

The Amchitka tests would about double the force of any previous underground test by the United States. There have been two 1-megaton detonations at the Nevada test site. The AEC last exploded such a device in December in what was believed to be a development test for ABM warheads.

More Than Twice Size

The Amchitka blasts also would be more than twice the size of two Soviet underground tests — in 1965 and 1966 — described by the AEC as of "intermediate to high yield," that means something between 200 kilotons and one megaton.

A one megaton blast is 50 times more powerful than the 20-kiloton atom bomb exploded over Hiroshima.

"The Amchitka tests are not yet authorized, though preparations for them are being made," an AEC source emphasized. "There could be an underground test-ban treaty, or anti-ABM agreement by fall. We are not saying they will be detonated."

$140 Million In Site

However, the AEC never annouces that a test "will" be made until about 10 days beforehand, and the agency by queries by industrialist Howard Hughes, who owns some $200 million in Nevada real estate and objects to the tests —the AEC said:

1. It could safely conduct tests of several megatons at Hot Creek Valley, Nevada, 180 miles from Las Vegas, "without undue hazard to structures or people."

2. It could safely conduct tests with greater yields at Amchitka.

3. No underground tests so far have caused harmful above ground radiation, serious damage to structures or geological disturbances that might trigger earthquakes.

Two gigantic holes — each about 5,125 feet deep and 10 feet wide — are now being dug at Hot Creek Valley, which is closer to Carson City, Nev., than Las Vegas, for future testing. Such tests could come "late this fall," one source said.

More Attractive

But protests by Hughes and others — including scientists, conservationists, some political leaders and citizens seem to have made Amchitka testing more attractive for the moment to AEC planners.

Every site the AEC can choose, however, has political liabilities that may make any blast there very touchy.

Amchitka—a narrow 40-mile-long island — is located between the Bering Straits and the North Pacific, 1,000 miles from the Soviet mainland at Kamchatka.

ces To Be Upped

viet news from getting into print. Informants said the censors were checking all stories before they were set in type.

Even the chief Communist party newspaper, Rude Pravo, has been affected by the new censorship. Sources said deputy editors Emil Sip and Dislav Sulc have been demoted to lower posts on the paper. Sip had been in charge of foreign news and Sulc was responsible for economic coverage.

Censorship Abolished

Censorship in Czechoslovakia was abolished when Dubcek came to power more than a year ago. Self - censorship was ordered after the Soviet-bloc invasion last summer, but newspapers, radio and television continued to carry information critical of the occupying powers.

After the anti-Russian outbursts, Soviet Defense Minister Andrei Grechko and Deputy Foreign Minister Valdimir Semyonov made a surprise visit to Czechoslovakia. They were said to have brought a harshly worded ultimatum demanding guarantees against future anti-Soviet outbursts and warning that Soviet forces would halt such disturbances if the Czechoslovaks failed to do it themselves.

gain Imposed, Troops o Keep Chicago Quiet

[illegible]sion of arrests through the night Thurs- [illegible] All but 15 of those arrested

AT TEXAS HOSPITAL

Man Receives Artificial Heart

HOUSTON, Tex. (AP)—Surgeons at St. Luke's Episcopal Hospital performed Friday what they called the world's first total replacement of a human heart by a mechanical device.

Physicians led by Dr. Denton A. Cooley placed the device, known as an orthotopic cardiac prosthesis, in the chest of Haskell Karp, 47, of Skokie, Ill.

A hospital spokesman said the operation took three hours and that Karp was in satisfactory condition.

The spokesman said the device, about the size of a human heart, will be used until a donor can be found for a human heart transplant for Karp.

Connected to Electrical Pump

Made of fabric and plastic, the artificial heart has valves and four chambers like a human heart, the spokesman said. It is connected to an electrical pump, which circulates the blood through the heart.

The first artificial heart surgery was performed in 1966 by Dr. Michael E. Debakey of Methodist Hospital in Houston. Debakey's device, known as a ventricular bypass, did not replace the heart but was designed to give damaged hearts a rest so they could heal themselves.

[illegible]bakey's first ar-

MME Form 7
(2/63)

OFFICIAL FILE COPY

Date	Surname	Code
4/15/69	Kirkham	120
		120
		120M
		220

April 15, 1969

Memorandum

To: The File

From: Edward C. Peterson
Office of Minerals Exploration

Subject: OME-6757 (Fluorspar)
Rebel Oil
Chester Bevinger Property
Crittenden County, Kentucky

The Applicant has not replied to our letter of March 14, 1969.

Accordingly, the subject docket is referred to the inactive file and the application considered as having been withdrawn.

Edward C. Peterson

cc: Director's Reading File
Economic Geology File
OME Docket
OME Reading File
Mr. Peterson - Region IV
R. A. Laurence

ECPeterson/bsl 4/15/69

MME Form 7
(2/63)

OFFICIAL FILE COPY

Date	Surname	Code
3/14/69	(on leave)	120
	Foley	120
	Emerick	
		220
		120M

MAR 14 1969

AIRMAIL

Mr. George F. Taylor
Rebel Oil
222 N.W. Second Street
Evansville, Indiana 47708

Re: OME-6757 (Fluorspar)
Rebel Oil
Chester Bevinger Property
Crittenden County, Kentucky

Dear Mr. Taylor:

We have not had a reply to our letter of February 13, 1969. If you need additional time to prepare the information, please let us know. If we do not receive a reply from you within 30 days from the date of this letter, we must assume that you are no longer interested in proceeding with your application and we shall consider it as having been withdrawn.

Sincerely yours,

William L. Emerick (gls)

W. L. Emerick
For: Harold Kirkemo
Acting Chief
Office of Minerals Exploration

cc: Director's Reading File
Economic Geology File
OME Docket
OME ReadingFile
Region III
Mr. Peterson

ECPeterson/bsl 3/14/69

MME Form 7
(2/63)

OFFICIAL FILE COPY

Date	Surname	Code
2/12/69	Peterson	120
2/13/69	Kirkemo	120
		110
2/13	cal	220
		120M

FEB 13 1969

AIRMAIL

Mr. George F. Taylor
Rebel Oil
222 N.W. Second Street
Evansville, Indiana 47708

Re: OME-6757 (Fluorspar)
Rebel Oil
Chester Bevinger Property
Crittenden County, Kentucky

Dear Mr. Taylor:

We have not heard from you since your letter of December 9. Will you please advise us when we may expect to receive the requested data.

We wish to cooperate fully in allowing you ample time to secure this material; however, we cannot indefinitely postpone action on an application.

Sincerely yours,

FRANK E. JOHNSON (gla)

Frank E. Johnson
Chief, Office of
Minerals Exploration

cc: Director's Reading File
Economic Geology File
OME Docket
OME Reading File
Region III
Mr. Peterson

ECPeterson/bsl 2/12/69

DOCKET NO. ONE -6757

OFFICIAL COPY
O. M. ...
RECEIV
DEC 13 1968

INITIALS	CODE
	130
	120
	110
	120

UNITED STATES

DEPARTMENT OF THE INTERIOR
GEOLOGICAL SURVEY
WASHINGTON :D.C.

REBEL OIL

EXPLORATION (FLUORSPAR)
CHESTER BEVINGER PROPERTY
CRITTENDEN COUNTY, KENTUCKY

Dec. 9th. 1968

GENTLEMEN:

DEAR MR. FRANK E. JOHNSON:

YOUR LETTER OF DECEMBER 3RD. RE: OME -6757 (FLUORSPAR) THE REQUESTING FOR YOUR DEPARTMENT INFORMATION, JUST ABOUT ONE MORE WEEK WORK .

IT MY OPINION YOUR DEPARTMENT REQUIRED PROBLEMS INVOLVED AND THE RESPONSIBILITY OF THE RESEARCH AND DEVEARCH ANALYSIS AND DEVELOPMENTS ,PROVIDES PROOF THAT REBEL OIL ARE SPECIALIZED FOR THIS DEVELOPMENT AND SHARE CONTROL WITH YOUR DEPARTMENT ,UNTIL REBEL OIL REPLACES MONEY FOR U.S.INTERIOR LOAN.

GEORGE F. TAYLOR WANTS NO PART OF JOINTWONERSHIP ,SO I WILL WORK TOWARDS ENDING ANY JOINTOWNERSHIP. I AM EXPECTING ENGENEER WILL HAVE MAPS AND CORES REPORTS BY THIS WEEK END.

I AM GOING TO TAKE ONE POTSHOT AT YOUR DEPARTMENT, FOR THIS LOAN BEFORE THE NEW BOYS TAKE OVER, I KNOW SOME OF THE OLD HANDS WILL BE HOLD OVER'S.

WE SURE NEED SOME SOME HELP, AND IF REBEL OIL GO FOR SELLING PARTS, I WOULDEN HAVE TO GO OUT OF OUR BUILDING TO GATHER THE MONEY FOR THE MONEY I WOULD TAKE FROM YOUR INTERIOR, DOCKET NO. ONE 6757.

OUR INDIANA SENATOR HONORABLE BIRCH BAYH WAS A HOLD OVER BY THE INDIANA VOTER'S, AND I WAS PLEASED, AS WE HAVE TWO GOOD YOUNY MEN WHO CAN SEE INTO THE YEAR'S AHEAD, AND BOTH SENATORS HAVE GOOD INTERESTING THINGS STARTED FOR THE STATE OF INDIANA AND IN OTHER AREA'S, AND TO GEORGE OPINION BOTH ARE ON THE RIGHT TRACK TO BE WINNER'S FOR ALL THE VOTER'S OF INDIANA.

I WISH FOR YOU TO BEAR IN TIME WITH THE REQUIRED PROBLEMS INVOLVED. (THANKS)

YOUR'S TRULY

George F. Taylor

GEORGE F. TAYLOR

MME Form 7
(2/63)

OFFICIAL FILE COPY

Date	Surname	Code
12/3/68	Peterson	120
12/3/68	Kirkham	120
		110
		220
		120M

DEC 3 1968

AIRMAIL

Mr. George F. Taylor
and
Mr. Chester Bevinger
Rebel Oil
222 N.W. 2nd Street
Evansville, Indiana 47708

Re: OME-6757 (Fluorspar)
Rebel Oil
Chester Bevinger Property
Crittenden County, Kentucky

Gentlemen:

On October 15 we wrote you outlining certain information which was necessary to continue the processing of your application. To date, we have not received these data. Will you please inform us of your plans regarding the application. If you have decided not to pursue it further, will you please so inform us.

Sincerely yours,

FRANK E. JOHNSON (glw)

Frank E. Johnson
Chief, Office of
Minerals Exploration

cc: Director's Reading File
Economic Geology File
OME Docket
OME ReadingFile
Region III
Mr. Peterson

ECPeterson/bsl 12/3/68

MME Form 7
(2/63)

OFFICIAL FILE COPY

Date	Surname	Code
10/15/68	Peterson	120
	(on leave)	120
		110
10/15	cac	220
		120M

AIRMAIL

OCT 15 1968

Mr. George F. Taylor
and
Mr. Chester Bevinger
Rebel Oil
222 N.W. 2nd Street
Evansville, Indiana 47708

Re: OME-6757 (Fluorspar)
Rebel Oil
Chester Bevinger Property
Crittenden County, Kentucky

Gentlemen:

We regret that we cannot give full consideration to your proposal because of insufficient information. Regulations governing administration of the OME program require that each Applicant fully describe the proposed work and include all of the detailed data called for by the application form. Without this information, it is impossible to evaluate all of the factors involved and to decide whether the Government should enter into an exploration contract with the Applicant. Therefore, before we can proceed further, it will be necessary for you to provide the following additional information to complete the application.

Submit copies of your correspondence to two banks requesting an exploration loan and their letters of reply. The letters should state the amount of loan, purpose, date, and terms requested.

Since Rebel Oil does not own the property where work is contemplated, it will be necessary for you to furnish five copies of the Lien and Subordination Agreements signed by Chester Bevinger, the owner. Six copies of the agreement forms (MME Form 52) are enclosed for your possible use.

Furnish geologic evidence to identify specific exploration targets in the areas you wish to test. This information should include sample and assay data, geologic maps, description of the structures, formations and mineral occurrences of the project area.

The proposed work should be described fully, indicating the locations and depths of the drill holes.

Because the evaluation of a property for purposes of planning an exploration program requires competent, professional services, we repeat the suggestion made to you on August 8 that you engage a consulting geologist or mining engineer to examine your property and prepare an application if the property warrants exploration.

Detailed estimates of the necessary costs for each item of the work must be supplied as required under Item 7 of the application form.

For your information, under the exploration assistance program the Government will participate in the necessary and reasonable cost of equipment to the extent provided in the exploration contract. However, on small projects such as proposed, allowances for purchasing expensive equipment cannot be justified. Generally, on these programs where the Operator does not own the necessary equipment, funds are provided for its rental, or the contract may allow for a contractor to perform all or any part of the work.

We shall continue to hold your application for a reasonable period of time pending receipt of the requested information; however, nothing in this letter should be construed as a commitment by the Government to grant an exploration contract.

Sincerely yours,

FRANK E. JOHNSON (gla)

Frank E. Johnson
Chief, Office of
Minerals Exploration

Enclosures

cc: Director's Reading File
Economic Geology File
OME Docket
OME Reading File
Mr. Peterson
OME Reagion III

ECPeterson/bsl 10/15/68

October 14, 1968

Mr. George F. Taylor
and
Mr. Chester Bevinger
Rebel Oil
222 N.W. 2nd Street
Evansville, Indiana 47708

Subject: OME-6757

Gentlemen:

Your application for exploration assistance, dated July 24, 1968, submitted to our office at Washington, D. C., has been assigned Docket No. OME-6757.

Please identify all future correspondence relating to your application by this docket number.

Sincerely yours,

Frank E. Johnson
Chief, Office of
Minerals Exploration

Copy to Region IV with
copy of appln.

MME Form 7
(2/63)

OFFICIAL FILE COPY

Date	Surname	Code
8/20		110
		220

AUG 8 1968

Mr. George F. Taylor
Rebel Oil
222 N.W. Second Street
Evansville, Indiana 47708

Dear Mr. Taylor:

We are returning the application form for financial assistance in minerals exploration and attached typewritten sheets submitted in support of your request for financial assistance to explore for fluorspar in Crittenden County, Kentucky.

The application and supporting data are totally inadequate for us to determine if we can be of assistance to you. The application and supporting data must be submitted in duplicate for our purposes. All of the information requested on the back of the form must be submitted in detail. It is suggested that you obtain the services of a competent mining engineer or geologist to obtain the required information and help prepare your application.

The law authorizing the exploration assistance program requires that evidence be furnished to show that the applicant cannot obtain the necessary funds from commercial sources on reasonable terms. Under the governing regulations for the program, such evidence shall include correspondence with banks showing the amount requested and the reasons why the loan was not obtained. This requirement cannot be waived.

A recent financial statement of Rebel Oil would be helpful to us in determining your financial eligibility. Under an exploration contract, the Government does not advance funds, but pays its share of the cost at the end of each month after a voucher has been received for the work performed during the month. As it usually takes two or three weeks to process a voucher, the applicant must be prepared to pay the full cost of the exploration for the first month or so, until he receives payment for the Government's share of the cost.

Two copies of the document under which the applicant holds an interest in the property must be furnished. If held under lease, Lien and Subordination Agreements (copy enclosed), must be furnished by the

owner. A sketch or map of the property also must be submitted. This map should show the boundaries of the property to be explored, any veins or faults present, the location of proposed work, and the locations and widths of representative samples taken of the mineralization. Copies of assay certificates for the samples taken should be furnished as evidence of the occurrence of the minerals being sought.

Copies of bids from at least two independent contractors for the proposed drilling must be submitted even though you propose to do the work yourself.

Under the exploration assistance program, funds are not provided to lease property.

We regret the necessity of returning your application but we cannot process it without the complete information requested on the application form.

Sincerely yours,

FRANK E. JOHNSON

Frank E. Johnson
Chief, Office of
Minerals Exploration

Enclosure

cc: Director's reading file
Economic Geology file
OME file
OME reading file
OME Region III

FEJohnson/bih 8/8/68

MME Form 7
(2/63)

OFFICIAL FILE COPY

Date	Surname	Code
7/8/68		110
		220

JUL 8 1968

Mr. George F. Taylor
Rebel Oil
222 N. W. Second Street
Evansville, Indiana 47708

Dear Mr. Taylor:

We have your letter of June 28, 1968, concerning a loan to purchase equipment to drill for oil and gas in a fluorspar-bearing area. We also have received the package sent under separate cover containing a sample of fluorspar mineralized rock, a revolving-head bit holder, and letter dated July 1, 1968.

As we informed you in our letter of June 21, 1968, oil and gas are not eligible for assistance under the Federal program of financial assistance in minerals exploration. Fluorspar, however, is eligible for this assistance. We are enclosing literature which explains the program and a set of forms in the event you may wish to apply for assistance in exploring for fluorspar.

Field examinations of properties are not made unless an acceptable application is received which indicates that the proposed exploration project has sufficient merit to justify the cost of such an examination.

Sincerely yours,

FRANK E. JOHNSON

Frank E. Johnson
Chief, Office of
Minerals Exploration

Enclosures

cc: Director's Reading
Economic Geology File
OME file
OME Reading File

FEJohnson/gla 7-8-68

REBEL OIL

(TRI-STATE BRANCH)

MINERALS EXPLORATION 222N.W.2TH. ~~*****~~ 411 MAIN STREET JULY ONE 1968
GEOLOGIAL SURVEY EVANSVILLE, INDIANA 47708
DEPARTMENT OF INTERIOR
C STREET BETWEEN 18 AND 19TH. STREETS
WASHINGTON ,D.C. 20240

BEAR SIRS;

YOU WILL FINE ENCLOSER SEVEN SMALL PEASES OF FLUORSPAR THAT CAME OFF OF ROCK ABOUT 1~~4~~ BY 14 BY SEVEN INCHS THAT HAD BEEN ON THE SURFACE AT ABOUT LOCATION WHERE I BELIEVE A FAULT,ALL OF WHISH GIVE ME REASONS TO THINK OF COREING FOR FLUORSPAR.

THE LITTLE PEACES CAME OFF A PEACE ABOUT SIX INCHS BROKEN OFF THE LARGER ROCK. ALLSO ENCLOSE IS A REVOLVING-HEAD BIT HOLDER JUST SLIP A LITTLE BIT OR PIN INTO THE HOLDER AND YOU HAVE A FINE TOOL TO POINT OUT THE MAKEING OF ROCK. WITH GLASSES YOU BE SUPRIZED HOW MUCH MORE EASY IT COMES LOOKING AT SAME.

I WILL BE WAITING TO FOR YOUR REPLY.

YOURS TRULY

George F. Taylor

GEORGE F. TAYLOR

REBEL OIL

(TRI-STATE BRANCH)

222 N.W.2nd. 1121 MAIN STREET

EVANSVILLE, INDIANA 47708

JUNE 28th. 1968

OFFICIAL COPY
C. M. E.
RECEIVED
JUL 5 1968
INITIALS | CODE
110
220

MINERALS EXPLORATION
GEOLOGICAL SURVEY
DEPARTMENT of INTERIOR
C STREET BETWEEN 18TH. &19TH. STREETS
WASHINGTON ,D.C. 20240

DEAR SIRS;
THE TWO SENATORS OF INDIANA ,HONORABLE VANCE HARTKE; AND HONORABLE BIRCH BAYH HAVE PASS ON INFORMATION,THAT YOUR OFFICE WOULD,ARE OPEN ON FINANCING THE COST OF EXPLORATION,I CAN BUY TWO LEASES A BLACK TOP ROAD RUN BETWEEN THE TWO FARMS; this is in CRITTENDEN COUNTRY ROAD 723 RUNS NORTH AND SOUTH, ONE LEASE ON EAST AND ONE ON WEST SIDE, AND JUST ABOUT HALF WAY BETWEEN SALEM ,KY. AND ELIZABETH-TOWN,ILLINOIS?

THIS LAND NORTH OF SHERIDAN FAULT,AND COEFIELD CREEK ,FORMATION SURFACE LEVEL ST.LOUIS LIMESTONE,STE.GENEVIEVE LIMESTONE: BELMAR BRANCH GOES OVER SOUTH ENDCOF THE WEST LAND AND WATERS OFF THE EAST LAND GOES INTO THE BELMAR BRANCH QUIT FEW LAMPROPHYRE DIKE'S THIS IS WEST KY: FLUORSPAR DISTRICT:

MR DANIEL J. JONES KY: STATE GEOLOGIST BELIEVED OF NEW ORE DEPOSITS AND OIL-FIELDS IN AND AROUND THE FLUORSPAR DISTRICT, I HAVE THREE AREA IN THIS DISTRICT LAY OUT FOR NEW OIL FIELDS? I CAN USE SMALL RIG FOR FLUORSPAR,OUTFIT BETWEEN 15,TO 18,000 DOLLARS,AND WHEN I CAN DEAL FOR TWO NEW AIR RIGS I GO FOR THE OIL& GAS FIELDS.
THEN I BE OPEN FOR 24WELL PARLY'S OF $1,000.00,ALL OF WHICH CAN GET LAYED IN LONDON. THE NEW OIL FIELDS IN THE FLURSPAR AREA I WILL PUT SOME NEW TRICKS IN THE BOOKS.

I WILL GO THE SLOW ROUTE WITH YOUR HELP IN THE FLURSPAR ROUTE, OF FINANCING SAME. OLD UNCLE BE LOSEING A LOTS OF HOT DOLLARS IN TAXS; LOOK AT THE TAXS 24NEW OIL-FIELD WOULD BRING UNCLE,ME THE MAN TO KEEP HAPPY.

THE EAST LAND LAYS NORTH AND WEST OF THE PLEASANT GROVE CHRUCH, I WILL ENCLOSE A SMAPLE OFF ROCK AT LOCATION WHERE I WOULDDMAKE MY STATION AT THIS POINT ON SIDE OF WATER BRANCH A BUT END OF RIDGE,IT SEEN AS AFAHRT,AS THE WATER COURSE MAKES A SQUARE TURN AT THIS POINT.
I AND MY PARTNER CAN FINANCING ALL BUT THE DRILL RIG, COURSE WE PAY FOR THE RIG BUT HAVEN THE LAY OUT MONEY AT HAND,NOW IF YOUR OFFICE CAN TAKE CARE OF THIS END FOR US WE CAN START TO WORK.
I WOULD LIKE MAKE A DEAL WITH THE S.B.L.DEPARTMENT,FOR TWO NEW AIR RIGS,AFTER I DRILL THREE NEW FIELDS IN EIGHT STATES,YES WE HAVE MONEY TO BUY THE RIGS, BUT THIS MONEY WOULD GO TO BUY LAND,WHERE NEW FIELDS COULD BE DRILL IN.
I WOULD LIKE TO ONE OF YOUR FIELD MEN TO VIST THE AREA, WITH ME HE COULD BE A HELP MOST SURE HE LIKE WHAT I HAVE SEEN,THIS AREA IN N.W.PART OF GEOLOGY OF THE SALEM QUADRANGLE KY. ABOUT MILE EAST OF OPEN MINE AT SUTTINGER SCHOOLAND ¾ MILE WEST OF OPEN MINE.

THANKING YOUR OFFICE

YOURS TRULY
George F. Taylor
GEORGE F. TAYLOR

MINERALS EXPLORATION
GEOLOGICAL SURVEY
DEPARTMENT OF INTERIOR
C STREET BETWEEN I8 and I9TH.STREET
WASHINGTON,D.C. 20240

REBEL OIL SHEET SEVEN
JUNE I8TH. 1968
EVANSVILLE,I NDIANA
222N.W.2ND.STREET

DEAR SIR;

WITH THE RIGHT TOOLS I COULD OPEN UP NEW OIL AND GAS FIELDS.I NEED HELP,THAT SOUNDS FUNNY,JUSTWHO DOSEN NEED SOME KIND OF HELP BESIDES OUR GOVERMENT. MY LAWER MR. JACK CANE STARTED A ROAD FOR ME.

I WENT TO LOUISVILLE,KY. OFFICE OF SMALL BUSSINESS ADMINISTRATION THEY HAD SAME AS WASHINGTON ,D.C. HEAD OFFICE.

THE LOUISVILLE OFFICE GAVE ME ADDRESS OF HUNTINGTON WEST VA. ADMINISTRATION OFFICE I TALK WITH MR DAVIS AND LATER WITH UNDER MAN; I STILL WAITING FOR SOME PAPER'S TO REVIEW,UP TO NOW I HAVEN RECIVED THIER MAIL.

I HAD WRITTEN I6 SENATOR'S OF THE 8 STATES WHERE I KNOW NEW OIL AND GAS FIELDS CAN BE OPEN UP.

OUR HONOR SENTAOR MR BIRCH BAYH OF IND.WAS THE FIRST SENATOR OUT OF I6 SENATOR'S TO ANSWER, AND YOUR OFFICE ABOUT THE RIGHT ONE,AS THE S.B.A. AT D.C. STATED.

YOU WILL FINE ENCLOSE COPTY OF LETTER'S THAT I6 SENATORS I HAVE MAIL SAME TO; THE QUESTION IS,WHAT WILL BE OUR SUPPLIES OF OIL AND GAS IN NEXT TEN YEARS IF WE DO NOT COME UP WITH NEW FIELDS,AND WHO WILL AUTO MAKER'S SELL THIER OUT PUT IF GASOLINE HARD TO COME BY,AND BE LOTS PEOPLE OUT OF WORK.

IKNOW ABOUT OUR GREAT ALASKA FIELDS HAVEN NO PUMP JACK'S IN ALASKA .MY INTENDED PARTNER A COUPLE YEARS BACK HE STRAIGHTEN OUR U.S.GOVERMENT DRILLING MEN OUT. BUT SETTING ON OUR BACK DOOR? RUSSIA,AND THE ASIA OIL WHO BIG HAND HOLRING THE ROPE RUSSIA AND THEY CAN RAISE PRICES OR CUT US OFF AS THEY PLEASED.

THE REBEL OIL WITH TWO NEW AIR DRILLING RIGS ,COULD CAUSE ONE BOOM AFTER ANOTHER. WE WORK THE UPPER ZONES,AND AT LATER DATED WITH DIFFERINCE DRILLING OFFOUT FITTS COULD GO FOR IF ANY LOWER PAID ZONES.

I HAD MADE BOOKS ON DRILLING WELLS ,AND WHEN THE GOVERMENT NOSE GOT LONG WHERE YOU HAVE TO BUY A LINESE TO USE YOUR MONEY I JUST STEP DOWN,I WAS INVITED BY GOVERMENT CUBA IN THE EARLY 30'S TO VISTED THE ISOLANDS AND PROSPECT FOR OIL AND GAS I AM GLAD SOME THING HAPPEN THAT I DIDEN GO.

I GOT TO THINKING I HAVE ABOUT TEN YEARS OF WORK LEFT AND SURE BE TOTAL LOST IF DONOT DO SOMETHING ABOUT IT AND THAT Y I AM ASKING FOR HELP. WE NEED A LARGE SUPPLY HERE AT HOME, YOU KNOW SAME AS I NO ONE JUMP'S UP A FIGHT WHEN THE ODD'S ARE AGAIST THEM,SO IF ANY WAY YOUR OFFICE OR SOME OTHER OFFICE CAN HELP REBEL OIL GET TWO NEW DRILLING DIGS,I WOULD GET THE NEW OIL AND GAS FIELDS GOING.

SINCERELY,

George F. Taylor

GEORGE F. TAYLOR

REBEL OIL

OFFICIAL COPY
O. M. E.
RECEIVED
JUN 20 1968

INITIALS	CODE
	110

REBEL OIL SHEET ONE
222 N.W.2ND. STREET
EVANSVILLE, INDIANA 47708

DEAR SIR;

I HAVE A PAMPHLET FROM THE ADMINSTRATION OF WASHINGTON,D.C. 20416 BUSINESS LOADS FOR OUTFITS,SMALL OR NEW. THEY CLAIM THE LEGISLATION UNDER ,WHICH THEY CAN OPERATE, PROHIBITS THE EXTENSION OF FINANCIAL ASSISTANCE,IF FUNDS WILL BE USED FOR ANY SP SPECULATION. WHICH INCLUDES WILDCATTING IN OIL OR GAS AND OTHER MINERALS.

THE WORD OF SPECULATION,WHICH INCLUDES A COMMUNIST CAUSE FOR HAVEING IT IN THE RULES. YOUR STATE LAND OWNER'S,AND VOTER'S RICH OR POOR,GET NO HELP TO OPEN UP NEW AREA FOR BOOM'S. TO ME THE U.S.G. SHOULD BE FINEING NEW OIL AND OTHER MINERAL FIELD'S AT HOME IN YOUR STATE.

YOU KNOW SAME AS I THAT OIL FROM EAST ASIA COULD BE RAISE IN PRICE OR CUT OFF,JUST WHATEVER SOVIEL UNION WISH TO DO,WITH THE OIL IN EAST ASIA. SHIPPMENT'S TO U.S. SEAPORT'S IN EAST TO PHILADELPHIA,PA. AND OTHER PORT'S .

IF NO NEW OIL FIELD'S ARE FOUND,WHAT WILL BE THE SUPPLIES WITHIN THE NEXT TEN YEARS ?. IN CASE WE SHOULD BE DOING SOME OPENING UP NEW POOLS AT HOME, YOU CAN HELP GET THIS STARTED. REBEL OIL NEEDS THE HELP FOR A LOAN,OR LEND-LEASE DEAL, FOR TWO NEW AIR DRILLING RIGS, WE ARE ABLE TO RUN EACH RIG AND STAND THE COST FOR LEASE'S AND TITLE RUNNING OF SAME,AND FOR WORKMAN'S AND ALL OTHER SUPPLIES,TO CORE TEST NEW AREA FOR NEEDED NEW OIL & GAS FIELD'S.

I KNOW WHAT U.S.G. DID WITH SUN OIL CO. OVER IN THE BAHAMA ISLAND OF TESTING WITH THE NEW POWER THAT ABOUT BLOW JAPAN OFF THE MAP,NOW ALL I AM ASKING FOR NEW KIND OF DRILLING RIGS TO GET THE JOB DONE,AND MY PARTNER AND I WILL DO THE DRILLING AND CORE TAKEING.

MY PARTNER STRAIGHEN OUT THE ARMY OFFICER IN CHARGE OVER IN ALASKA ON SOME HOLES,AND THEY WANTED HIM TO LEAVE HIS CO. AND JOINT THEM,WOULD RATE HIM HIGH ENOUGH TO EQUAL HIS WAGES.

HE ALSO STRAGHEN THEM OUT IN ONE OF WESTERN STATES,WHERE PUTTING IN HOLES FOR MISSLIES. MY PARTNER KEEP RIDEING THE OFFICER IN CHARGE,OF OLD SAYING,OF DOING THE ARMY WAY OR THE RIGHT WAY,SO THE OFFICER GAVE HIM A BULL-DOZER AND LOCTION,AND TOLD HIM LETS SEE IF YOU AS GOOD AS YOUR MOUTH,HE LEVEL OFF THE SURFACE AND LAY HIS PATTERN OUTAND STARTED HIS DRILLING.

THE ARMY WAS DRILLING FIVE FEET,THEN MOVE THE TOOLS OUT OF THE WAY FROM FALLING ROCK, FROM THE BLAST,THEN MOVE BACK IN FOR ANOTHER FIVE FEET OF DRILLING,IN SIXTY FOOT HOLES THEY MAKE A DOZEN MOVES OF OPERATIONS.

MY PARTNER DRILLED SIXTY FOOT HOLES,DID HIS LOADING AND FIREING. THE HOLES CLEAN OUT EASY AND THE WALLS WERE NICE,SO HIS CO. DRILLS WERE O.K. FOR THE WORK,WHEN YOU KNOW HOW,MY PARTNER CUT THE COST ABOUT INHALF,FOR YOU AND ME AND THE REST OF U.S.A. PEOPLE, THAT MY PARTNER.

I HAVE EIGHT STATES THAT REBEL OIL GOING TO DRILL IN AND I WILL MAIL EACH SENATOR A LETTER AS THIS ONE.IN THESE STATES I KNOW AREA THAT OILAND GAS CAN BE FOUND.

THE REBEL OIL KNOW'S WHERE TO DRILL AND HOW TO DRILL ,THE GOVERMENT BE MAKEING A GOOD DEAL BY MAKEING A GIFT OF PAIR DRILLS TO REBEL OIL,TO FINE NEW OIL AND GAS FIELDS.

YOU CAN HRLP YOUR PEOPLE AS YOURSELF TO HELP THE REBEL OIL FOR THE LOAN OR LENT-LEASE DEAL, THE REBEL HAVE NOTHING TO SELL BUT THE 7/8TH. AT A RATE OF 50¢ PER BARREL IN THE OIL ZONE. REBEL OIL HAVE ONE BUYER,AS WE ONLY ASK ONE CO. FOR A DEAL.

WE CAN DRILL TWO HOLES PER DAY,SOME PLACES IN KENTUCKY FOUR PER DAY,IF THE SENATOR'S OF KENTUCKY,ILLINOIS,MISSOURI,MISSISSIPPI, ARKANSAS,TENNESSEE,LOUISIANA,AND INDIANA; WANT TO HELP YOUR PEOPLE,WITHOUT COST OF MONEY,JUST PHONE CALL OR VIST THE SMALL BUSINESS LOAN ADMINISTRATION,OFFICES,AT 811 VERMONT AVENUE,WASHINGTON,D.C.:

I WILL MAKE APPLICATION AT FIELD OFFICES OVER AT LOUISVILLE ,KENTUCKY.

THAT COMMUNIST CLAUSE OF SPECULATION;WE STILL BE IN THE WOODS UNDER THAT KIND OF RULEING'S, OUR TROUBLES OF TODAY ARE SOVIEL UNION SPECULATION'S,WHIP THEM AT ONE OF THE GAMES THEY PLAY, ON THE U.S.G.,FIND NEW OIL AND GAS FIELDS AT HOME,AND REBEL OIL KNOW'S HOW TO DO THE WORK.

YOU CAN HELP WITH THIS LOAN TO THE REBEL OIL,NOCK OUT THE COMMUNIST CLAUSE,SURE THE SOVIEL UNION WANTS THE U.S.G. TO RUN OUT OF OIL,I SAY STAND UP AND FIGHT AND THE HARDER YOU WORK AT IT,THE MORE I LIKE ONE,SENATOR I HAVE BEEN IN THIS FROM TIME FIRST GUSHER DRILL IN LOUISIANA I OWNED STOCK IN THE WELL.

WHEN THEY LAY ME IN THE HOLE AND THROUGH DIRT ON MY FACE THAT WILL BE THE END OF MY LEARNING,I HAVE ABOUT TEN YEARS OF WORK BEFORE RUN OUT THE THINGS I HAD STORED UP FOR THE STRETCH RUN OF MY WORKING LIFE.

I WILL TRY THE LONDON BOOK FOR 24HOLE PARLEY THAT MAKE OIL OR GAS THAT MY PARTNER AND I WILL DRILL IN THE EIGHT STATES IN THIS LETTER AND THEY NOT BE OFF-SETT HOLES.

THANKING YOU TO REMAIN A FIGHTER ;

YOUR'S TRULY

George F. Taylor

GEORGE F. TAYLOR

NEW OIL NEW CO.

220 N.E.2ND. STREET
OKLAHOMA CITY, OKLAHOMA 73104

DEAR SIR:

I AM A PLANT AT FROM THE ADMINISTRATION OF WASHINGTON,D.C. 20415
BOOKKEEPER LOANS FOR CERTAIN,SMALL OR NEW. THEY CLAIM THE INFLATION UTURE ,WHICH THEY SAY
OF STATE, PROMULGATE THE EXTENSION OF FINANCIAL ASSISTANCE,IF FUNDS WILL BE USED FOR ANY OF
SPECULATION. UNION I SLEEPS WILDCATTING IN OIL OR GAS AND OTHER MINERALS.

THE WORD OF SPECULATION,WHO INCLUDES A COMMUNIST CAUSES FOR HAVING IT IN THE U.S.
YOUR STATE LAWS CONTROL,AND VOTER'S RIGHT OR NOT TO CHOP UP THE AREA FOR SCOUT'S.
TO BE THE U.S.G. SHOULD BE FINDING NEW OIL AND OTHER MINERAL FIELD'S AT HOME IN YOUR STATE.

YOU KNOW SAME AS I THAT OIL FROM MAST AREA COULD BE RAISE IN UNION OR OUT OF,JUST VAC-
ANT SOVIET UNION WISH TO DO,WITH THE OIL IN EAST ASIA. SUPPOSE'S TO U.S. TRADER'S IN
EAST TO PHILADELPHIA,PA. AND OTHER PORT'S .

IF NO NEW OIL FIELD'S ARE FOUND,WHAT WILL BE THE SUPPLIES WITHIN THE NEXT TWO YEARS ?.
IN CASE WE SHOULD BE DOING SOME OPERATE'S UP NEW PROBE AT HOME, YOU CAN HELP GET THIS STARTED.
REAL OIL HOLDS THE KEY FOR A LOAN,OR LEND-LEASE DEAL, FOR TWO NEW AIR DRILLING RIGS, WE
ARE ABLE TO RUN EACH RIG AND STAND THE COST FOR LEASE'S AND TITLE RUNNING OF SAME,AND FOR
WORKMAN'S AND ALL OTHER SUPPLIES,TO CORE THAT NEW AREA FOR MEASURED NEW OIL & GAS FIELD'S.

I HEAR WHAT U.S.G. DID WITH SUN OIL CO. OVER IN THE BAHAMA ISLAND OF TESTING WITH THE NEW
POWER THAT ABOUT BLOW JAPAN OFF THE MAP,NOW ALL I AM ASKING FOR HAS KIND OF DRILLING RIGS TO
GET THE JOB DONE,AND MY PARTNER AND I WILL DO THE DRILLING AND DOING TASKING.

MY PARTNER STRAIGHT OUT THE ARMY OFFICER IN CHARGE OVER IN ALASKA OR SOME HOLES,AND THEY
WANTED HIM TO LEAVE HIS DO. AND JOINT THEM,BUCKED BACK HIM HIGH ENOUGH TO LEAVE HIS PLACE.
HE ALSO STRAIGHTEN THEM OUT IN ONE OF WESTERN STATES,WHERE PUTTING IN HOLES FOR LEASING.
MY PARTNER HELP CLEANING THE OFFICER IN CHARGE,OF OLD BAYING,OF DOING THE ARMY WAY OR THE
RIGHT WAY,SO THE OFFICER GAVE HIM A BULL-DOZER AND LOCATION,AND TOLD THE LINE ... IF YOU AS
GOOD AS YOUR MOUTH,HE HAVE OFF THE SURFACE AND LAY HIS PATTERN OUTAND STARTED HIS DRILLING.

THE ARMY WAS DRILLING FIVE TIMES,THEN MOVE THE TOOLS OUT OF THE WAY FROM FALLING DOWN,
MADE THE BEST,THEN MOVE DOWN DAOI IN FOR ANOTHER FIVE SPOT OF DRILLING,IN SIXTY FOOT LONG THEY
HAVE A DOZEN MOVES OF OIL RATIOS.

MY PARTNER DRILLED SIXTY FOOT HOLES,DID HIS LOADING AND FINISHING. THE HOLES GLAMY OUT LAST
AND THE BALLS WERE HOT,SO HIS DO. DRILLS WERE C.K. FOR THE WORK,WHEN YOU KNOW YOU'RE A PARTNER
OUT THE COST ABOUT INSULT,FOR YOU AND ME AND THE REST OF U.S.A. PROMPT, THAT MY PARTNER.

I HAVE SIGHT STATES THAT HAVE OIL GOING TO DRILL IN AND I WILL ALL EACH SEASON A LETTER
AS THIS ONE.IN THESE STATES I KNOW AREA THAT OIL AND GAS SAY SO FOUND.

HOW SMALL OIL MONEY'S WILL TO DRILL AND NOW TO DRILL ,THE GOVERNMENT BE MAKING A GOOD DEAL
BY MAKING A GIFT OF FAIR DRILLS TO SMALL OIL,TO FIND OIL AND GAS FIELD.

YOU CAN HELP YOUR FORMER AS YOURSELF TO HELP THE SMALL OIL FOR THE LOAN OR LEASE-LEASE DEAL,
THE SMALL HAVE NOTHING TO SELL BUT THE 7/8TH. AT A RATE OF 50% PER BARREL IN THE OIL WORK.

SMALL OIL HAVE ONE BUYER,AS WE ONLY ASK ONE DO. FOR A DEAL.
WE CAN DRILL TWO HOLES PER DAY,SOME PLACES IN KENTUCKY FOUR PER DAY,IF THE SENATOR'S OF
KENTUCKY,ILLINOIS,MISSOURI,MISSISSIPPI, ARKANSAS,TENNESSEE,LOUISIANA, AND INDIANA; WANT TO
HELP YOUR FROM WITHOUT COST OF MONEY,JUST PHONE CALL OR VISIT THE SMALL BUSINESS LOAN
ADMINISTRATION,OFFICES,AT 811 VERMONT AVENUE,WASHINGTON,D.C.:

I WILL MAKE APPLICATION AT FIELD OFFICES OVER AT LOUISVILLE ,KENTUCKY.

THAT COMMUNIST CAUSE OF SPECULATION;WE STILL B.. IN THE WOODS UNDER THAT KIND OF RULERS'S.
OUR TROUBLES OF TODAY ARE SOVIET UNION SPECULATION'S,HELP THEM AT ONE OF THE SAMES THEY PLAY,
ON THE U.S.G.,FIND NEW OIL AND GAS FIELDS AT HOME,AND RESEL OIL MONEY'S HOW TO DO THE WORK.

YOU CAN HELP WITH THIS LOAN TO THE RESEL OIL,HOOK OUT THE COMMUNIST CAUSE,SURE THE
SOVIET UNION WANTS THE U.S.G. TO RUN OUT OF OIL, I SAY STAND UP AND FIGHT AND THE HARDER YOU
WORK AT IT,THE MORE I LIKE ONE,SENATOR I HAVE SEEN IN THIS FROM TIME FIRST SUMMER DRILL IN
LOUISIANA I OWNED STOCK IN THE WELL.

WHEN THEY LAY UP IN THE HOLE AND THROUGH DIRT ON MY PADE THAT WILL BE THE END OF MY
FARMING,I HAVE ABOUT TEN YEARS OF WORK BEFORE RUN OUT THE THINGS I HAD STORED UP FOR
THE STRETCH RUN OF MY WORKING LIFE.

I WILL TRY THE LONDON BOOK FOR 24HOLE PARLEY THAT MADE OIL OR GAS THAT MY PARTNER AND I
WILL DRILL IN THE EIGHT STATES IN THIS LETTER AND THEY NOT BE OFF-SET HOLES.

THANKING YOU TO REMAIN A BROTHER ;

YOUR'S TRULY

GEORGE P. TAYLOR

REBEL OIL
222 N. W. Second St
Evansville, Indiana 47708

May 9, 1968

Dear Sirs;

Mr. Ireland,

You find answers for the question for making of S.B.L. Department Loans.

Maturite time - ask for 6 years

Collateral - all new equipment.

Lending objectives - The Three Main Objectives
#1 - increased production
#2 - Achieved in the establishment, producing for the land owners and voters
#3 - Local economic development, achieved by assisting depressed areas to stabilization of local areas, and providing for other needs in the public interest which clearly help strengthen the local economy.

The General Credit Requirements:

A. - Be of good character - I am, people that traded with always ready to trade again. My partner the same way. Maybe he tops me a little as the Army wanted him. Ability so good U.S.A. offered to rank my partner high enough to match the pay of another company he is working for as of this date.

B. - He straightened the U.S.G., not just once but two times. He knows his end of our deal and I know my end, and any time anyone thinks we are blowing our horn, George give 240 to one odds.

C. - New Business

D. - Sound value in new equipment

E. - This is a new development

F. - Owned resources

Collatered
New equipment a mortgage on chattels assignment of 40 percent of current receivables
#1 - For new businesses, drilling water wells, drilling rate $10.00 per foot, water coures between 400 to 500 ft. Drilling rate a foot per min.
#2 **U.S.A. offer to rank my partner details and names are on record a letter goes for this answer.
#3 - Life experiment from 1916 todate.
#4 **No liabilities.
#5 - No limits as for water wells up to $4,800.00 per day. Working oil and gas coreing $400.00 to $4,800.00 per day drilling in Kentucky, in the other 7 states on my drilling deal will just about addage the same
#6 - Present market price
#7 - The Rebel Oil has the management as to be able to lay 240 to one odds that they know what they can do with the new equipment for what the loan for Rebel Oil.

Yours truly,
George F. Taylor
GEORGE F. TAYLOR

FIELD SERVICE CALL REPORT

To:

Copy to Small Business Administration Date March 19, 1968 Project No. Feb. 15th.

Company Name George F. Taylor - Business under the REBEL OIL

Location Kentucky and Indiana

Company Officials contacted George F. Taylor and Louis Galambos regarding

My partner straightened the U.S.G. out on a drilling deal in Alaska; and at a SITE in the Western State, for drilling out a pattern for holes 60 x 60 feet holes were used for a Missile pad; He proved the GOVERNMENT could cut thecost down for about half of what GOVERNMENT was paying.

The GOVERNMENT, by my way of thinking, would be making a good deal by giving the REBEL OIL a pair of new drilling Rigs, and a Bonus for each new OIL and GAS field opened up;

For proving the things taken place, We better be opening up new fields, and I could keep a pair of Rigs going for about Ten Years, as I have been gathering the thing I know for the Time when the Goble Oil & Ref. open up the first large well in the state of Louisiana.

If you know the answers for what I am going to write, you should be a # One man for our Johnson for an advisor, and for him to kick some of the windbags out of Washington for his own good and people under his care, the hour here in fact it almost passed us. THE Soviet Union have a base at Yeman, so they can shut U.S. OIL off or put extra price just whatever they care to do.

What was U.S.G. Advises doing just a few blowbags, the Russia just about take our 6th. fleet out of the Mediterranean Sea; as we simply have no bases, we are finished in the Area, a narrow ater called STRAITS of MALACCA THIS IS THE ROUTE SHIPS USE PASSING THE SOUTHEAST ASIA:
THE BRITISH NAVAL POWER HAD A BASE AT SINAPORE and between Singapore and Suoq which in turn RUSSIA will take over INDIA and the Southeast Asia at leisure and without any substantial opposition;
I will state again We better do some finding at home and do it fast, as no use for good old ABE to give my Grand DAD, William G. Taylor the Congressional Medal of Honor, if one of his and only Grand Son, who is able with two new drilling rigs to find new Oil and Gas fields here at home;

Announcement just came over the Air that the Oil people of Midwest are going to have a meeting April 16th at Evansville. They will be talking that within ten years we be out of Oil if something is not worked out with finding new fields;
At this meeting the REBEL may be able to give a 240 to One odds for a $1,000.00 parly on 24 wells in 8 different states;
My partner is one of the best, and I think he is the best. He knows his end of the deal and I know my end, and I know of only 1 person that could do some of the things I can do, only reason for him, may be little lazy for work and for the unconblent that goes along with the finding of answers one must have to work out where new Oil and Gas fields may be uncovered by the drill bit.

All the Rebel Oil wants is a chance to help our President, as his troubles were what President Wilson left for the ones behind him to work out; I know some of the answers and they are not sweet. I wish our President got ruff and would bring the windbags and sweet talker to their knees for once and always. He can do it if he set his mind to work.

This is the letter as part of the answer (title) collatored; and New Business for the #2 question.

George F. Taylor
GEORGE F. TAYLOR
Signature of Sales and Service Representative

REBEL OIL
2222 N. W. Second St
Evansville, Indiana 47708

May 10, 1968

HONORABLE SENATORS

I visited with Field Office over in Louisville, Kentucky May 8th and the Communist word of Speculation in the S.B.L. Department rules out the Rebel Oil requisite. Mr. Ireland's office informed me to go over to Huntington, West Virginia to see Mr. Davis, in charge of U. S. G. Department for helping a number of counties in Kentucky and Tennessee that need some mineral booms. I will visit Mr. Davis this coming week. We will try to work out a program to help in discoveries of new fields of minerals.

I have approved exploration program in and for the seven states that I had listed before.

I will find oil or gas if any are in the counties Mr. Davis has in his program. You can bet a pretty on that. The Rebel Oil makes new discoveries in any undeveloped districts where the indicator reports are favorable.

As I have the source and power for new discoveries, which is giving rise to the establishment of new industries.

HONORABLE SENATOR, you and the other 15 HONORABLE SENATORS that in this deal for your land owners and voters, do something about the Communist mind hire help that put the Soviet Union tricks into the rules of S.B.L. Department. Sure Soviet Union doesn't want U.S.A. to find new areas of minerals at home. My Partner and I are ready to do our part, with some help for Rebel Oil.

Thank you for your time.

Yours truly,

George F. Taylor

(U. S. A. SMALL BUISSNESS LOAN DEPARTMENT)

HONORABLE SENATORS OF ILLINOIS : ARKANSAS : LOUISIANA : MISSOURI : MISSISSIPPI : TENNESSEE : KENTUCKY : AND INDIANA :

THE DEPARTMENT WOULD HAVE A GOOD DEAL,BY A LOAN BACKED UP BY DOLLAR BY DOLLAR IN VALUATION IN THE EQUIPMENT, THAT THE LOAN WOULD BE MADE,AND THE USED OF THIS EQUIPMENT OWNLY TO FINE HIDDEN METERAL'S, WHICH RESOURCES COULD ENRICH THE AREA'S WHERE FOUND:

ALL OF THE VOTER'S IN THE AREA WOULD KNOW THAT THIER SENATOR WAS VERY PLEASE TO DO SOMETHING FOR THEM, FOR GIVEING REBEL OIL SURPORT TO DO THIS WORK: WITH THE USED OF A MAGNETIC INSTRUMENT FOR MEASURING THE SIZE OF AREA OF THE NATURAL RESOURCES HIDDEN IN THE BOWLES OF THE GOOD EARTH:

REBEL OIL WOULD BE WILDING IN MOST OF THE AREA'S,WOULD CHOOSE DRILL SITES CLOSE TO PIPE LINES AND GOOD ROADS AND WATER SUPPLIES AND ELECTRIC LINES, ALL OF THIS BE ODDS IN REBEL OIL FAVOR, TO KEEP THE DRILLING COST DOWN, AND FOR SHIPPING THE NATURAL RESOURES FOUND,THIS WOULD MAKE A GREATER VALUE FOR OUR SALE PRICE TO THE MAJOR OIL CO:

IN BEHALF OF REBEL OIL I THANK YOU FOR ANY THING YOU CAN DO TO GET THIS DEAL STARTED, OUR NOBLE SENATOR,THE HONORABLE VANCE HARKE, HE A GOOD HAND IN DEALING VALUE OF MINEING ORE'S AND THE SAME IN OIL AND GAS VALUES,I HAVE WATCH HIM EVER SINCE HE STAND UP TO BE COUNTED, AND HAVEN DID NOTHING BUT GOOD,I SURE HOPE HE KEEP WORK GOING: AS HE A FAVOR WITH EACH PARTY AND COLOR,

I HAVE GATHER INFORMATION FOR MY RECORD'S FROM THE TIME OF THE FIRST GUSHER OIL WELL DRILLED IN LOUISIANA IN EARLY TEEN'S YEAR'S I OWNED STOCK AND WAS IN THE DEAL WITH GLOBE OIL REFINERY THIS HAPPEN JUST BEFORE WORLD WAR ONE THE WAR TO STOP ALL WAR'S, THAT THE YEAR THE ROPE MAKER'S SHOULD HAD LARGE OUT PUT :

MY BOY FINISH HIS SCHOOLING AT STILLWATER,OKLAHOMA GAS, OWNED BY STONE AND WEBSTER WHO MADE HIM CHIEF ENGINEER,HE MARRIED A KENTUCKY GIRL AND RAISEING THREE BOY'S,STONE & WEBSTER MOVE TO N.Y.AND MADE HIM CHIEF ENGINEER OVER ALL CO. HOLDING'S.

I HAVE A GRANDSON WHO IN HIS FIRST YEAR AT COLLAGE, WHEN HIS SCHOOL LETOUT FOR THIS SUMMER; I INTEND TO WORK HIM IN A DRILLING CREW,SO CAN START TEACH HIM THE ART OF DRILLING AND COREING.

MY INTENDED PARTNER WHO A MECHANIC IN METALLURGIST ALONG WITH ONE OF THE BEST WITH A DRILL RIG,BY AIR OR WATER, HE HAS A JOB AS TROUBLE SHOOTER FOR THE LARGEST AND ONE OF THE BEST DRILL-RIG BUILDER IN THE WORLD.

I HAVE ABOUT TEN YEAR'S WORK FOR TWO RIG'S,I AM MAILING A COPY OF LETTER TO EACH SENTOR WHO STATE I HAVE ABOVE LISTED, TEST BE RUN ON ANY MATERAL OF GOODSHOW'S ,AND ELECTRIC-LOG PICTURES OF SAME, I HAVE BUYER'S FOR NEW OIL & GAS FIELDS, AS NOT TAKE LONG TO PAY THE DEPARTMENT LOAN OFF,I WILL WORK THE PAY-ZONE'S LESS THEN A THOUSAND FEET.TAKE ABOUT FOUR DAYS OR LESS PER HOLE ,IN SOME AREA'S SOULD DRILL TWO TEST IN ONE DAY,:

THE DISCOVERY OF NEW WEATLH WOULD BE WELCOME TO ANY STATE AND WITH A FAVORABLE O. K. FROM YOU TO THE SMALL BUSSINESS LOAN DEPARTMENT. MAY GET THE JOB STARTED,WITH HELP OF THE 8 STATES.

MY INTENDTION TO MAKE REQUEST FOR LOAN FOR TWO NEW CORE RIGS, I WISH FOR ACKNOWLEDEMENT OF THIS LETTER,AND ANYTHING YOU WISH TO SUGGUST, AND THINGS YOU THINK OF VALUE IN WILDCATING FOR THE HIDDEN WEALTH OF YOUR STATE, REBEL OIL AND MY INTENDED PARTNER STAND ALL THE EXSPENCES OF THE TWO RIGS,AND OF REPLACEMENTS OF DRILL-BITS ,THE COST OF LEASEING AND BUYING SAME AND THE CORE TESTING FOR THE HIDDEN WEALTH,WE WORK DAYLIGHT TOWERS ,UNTIL EACH OF THE ABOVE STATES LISTED HAVE BEEN WORK FOR THREE NEW FIELDS,THIS WOULD MAKE MY INTENDED PARTNER AND MYSELF OPRATEING ENGINEER FOR EACH DRILL RIG.

WAVERLY,KY. UNION COUNTY ,WAS ONE OF MY GOOD FIELDS,DRILL (7) WELLS,THEN MOVE A MILE THE (21) HOLE WAS USED FOR DISPOSAL SALT WATER , (32) HOLES AND (31) WELLS,HAD FOUR PAYS OWNLY ONE PAY TO A HOLE,I AM NOT A MONEY RAISER BUT THE OTHER MEN WERE THE BEST, SAME WITH I IN FINEING THE WELL SITE'S WHERE THE HIDDEN WEALTH TO BE FOUND.

THIS WOULD OR MAYBE SHOULD NOT WRITE, BUT NO WAY FOR YOU TO KNOW WITHOUT WRITEING TELLING YOU THAT I WOULDEN BE OUT OF LINE TO WAGER $1,000.00 PARLY ON TWENTYFOUR HOLES TO MAKE OIL OR GAS, I WOULD BE GIVEING (240) TO ONE ODDS,OF THE PAST WAS TEN TO ONE.

I KNOW FIVE OTHER STATES THAT MY MAGETIC INSTRUMENT CHECK FAVORABLE FOR OIL OR GAS, ONE OF THE STATES HAVE NO OIL OR GAS AS OF THIS DATED. THAT THE STATE OF GEORGIA,SAVE FOR LATER.

WILLIAM G. TAYLOR MY GRAND FATHER DID A TRICK FOR THE UNION AND GOT HISSELF HIT SEVEN TIMES BY THE SHARP SHOOTERS,FROM THE SIDE I WOULD BEEN WITH,THEY LAY IT ON HIM, ABE LINCOLN CALL HIM IN AND GAVE GRAND FATHER A CONGRESSIONAL METAL OF HONNER,WHILE THE MENBERS OF THE UPPER AND LOWER HOUSE STOOD ATTENTION, WITH COUPLE NEW DRILLING RIGS I COULD OUT DO MY GRAND FATHER,BY BRINGING THE HIDDEN WEALTH TO THE SURFACE,

THIS WOULD MAKE BOOM AFTER BOOM IN THE STATES WHO SENTOR'S THAT I WILL MAIL A COPTY OF MY REQUEST FOR THE LOAN FOR TWO NEW DRILL RIGS ,

THIS NEW WEALTH IN DOLLARS WOULD BE LARGER THEN THE NATION'S DEBT:

(AND ALL AT HOME)

IN TEN YEAR'S WHAT WILL BE OUR SUPPLY FOR OIL IF NO NEW FIELDS ARE FOUND:

THANKING YOU ALL;

REBEL OIL

George F. Taylor

GEORGE F. TAYLOR

REBEL OIL sheet six

OFFICE OF GEORGE F. TAYLOR

EVANSVILLE, INDIANA
222 N.W.2ND.
MAY 15th.

DEAR SENATOR

I WISH IT WERE POSSIBLE FOR ME TO STEP INTO YOUR OFFICE AND HAVE A HEART -TO -HEART TALK WITH YOU. AS THIS IS NOT POSSIBLE, I AM USING THIS LETTER TO KEEP UP THE CONTACT BETWEEN US.
THE MOST UNPLEASANT THING I HAVE DISCOVERED RECENTLY IS THAT WE HAVE NOT HAD AN ANSWER FROM YOU FOR REBEL OIL REQUEST.
THERE IS A REASON OF COURSE.WON'T YOU TELL ME WHAT IT IS...IWILL TRY TO RECTIFY IT.

AS YOU KNOW, THERE ISN'T A MORE PLEASANT FEELING THAN TO KNOW THAT YOU HAVE A PLEASED SENATOR. A SATISFIED SENATOR IS THE VERY BEST ASSET A BUSINESS CAN HAVE. ERRORS WILL HAPPEN SOMETIMES,BUT THEY CAN BE CORRECTED ...THAT IS WHAT I AM HERE FOR. IF YOU ARE NOT SATISFIED WITH OUR REQUEST THEN I AM NOT DOING MY JOB.

YOUR ANSWER WILL BE GREATLY APPRECIATED, AND WE CONSIDER IT SO VALUABLE THAT WE WILL DO WHATEVER IS NECESSARY TO KEEP YOU HAPPY.

WISH YOU PLEASE TELL ME IF ANYTHING IS WRONG. IF ALL IS O.K. WON'T YOU PLEASE REVIEW THE REBEL OIL REQUEST AND SEE IF THERE IS ANYTHING YOU MIGHT WISH TO STATE NOW IF YOU SEND AN ANSWER,I WILL PERSONALLY APPRECIATE IT, AND WILL SEE THAT YOUR VIEWS GETS SPECIAL ATTENTION.

JUNE 12TH. 1968

YOUR'S TRULY
George F. Taylor
GEORGE F. TAYLOR

UNITED STATES
DEPARTMENT OF THE INTERIOR
GEOLOGICAL SURVEY

UNITED STATES
DEPARTMENT OF AGRICULTURE
FOREST SERVICE

CHILCOOT QUADRANGLE
CALIFORNIA
15 MINUTE SERIES (TOPOGRAPHIC)

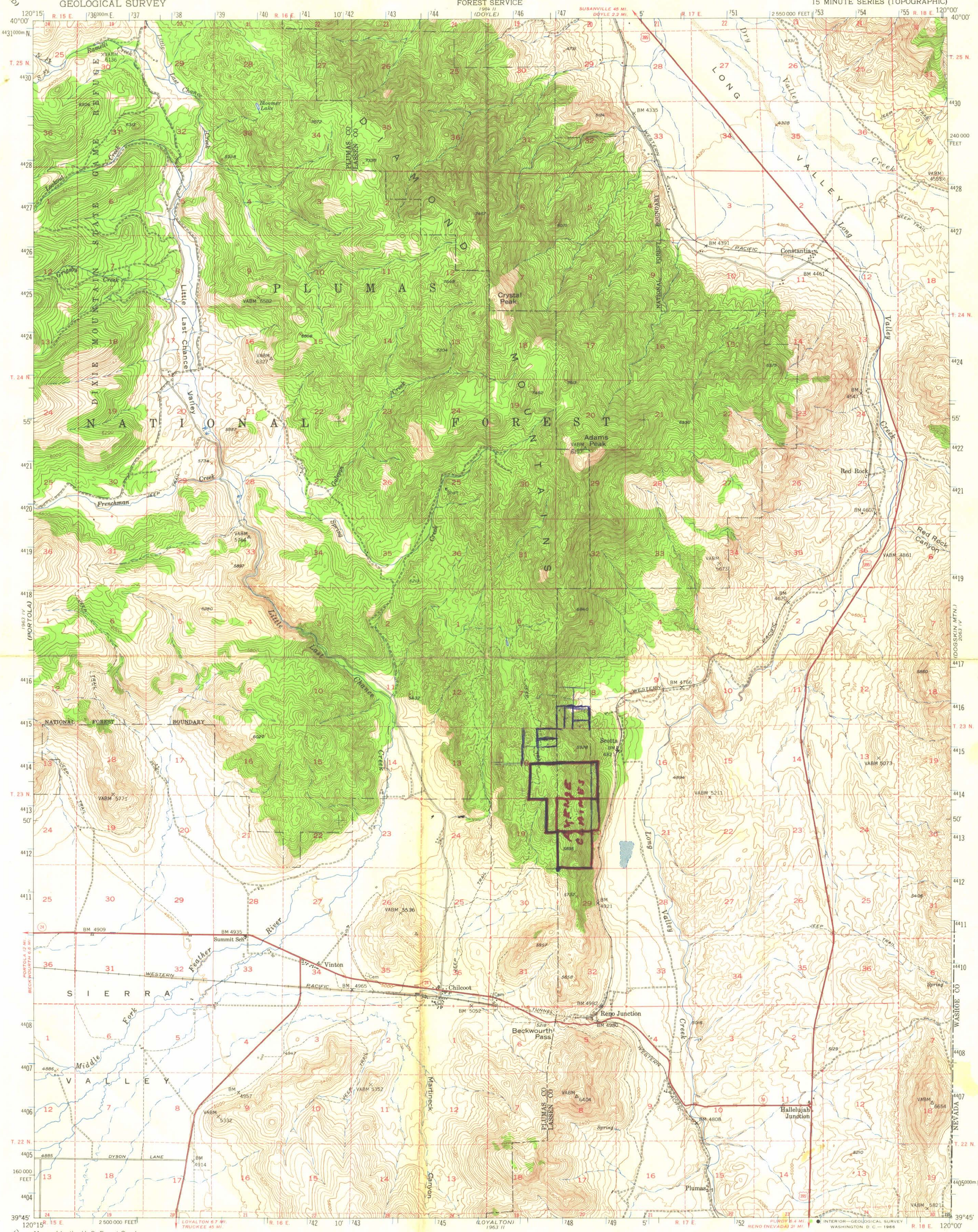

Mapped by the U. S. Forest Service
Edited and published by the Geological Survey
Control by USGS, USC&GS, USFS, and USBR
Topography from aerial photographs by KEK plotter
Aerial photographs taken 1947. Field check 1950
Polyconic projection. 1927 North American datum
10,000-foot grid based on California coordinate system, zone 1
Dashed land lines indicate approximate locations
1000-meter Universal Transverse Mercator grid ticks, zone 10, shown in blue

UTM GRID AND 1950 MAGNETIC NORTH DECLINATION AT CENTER OF SHEET

SCALE 1:62500

CONTOUR INTERVAL 40 FEET
DATUM IS MEAN SEA LEVEL

THIS MAP COMPLIES WITH NATIONAL MAP ACCURACY STANDARDS
FOR SALE BY U. S. GEOLOGICAL SURVEY, DENVER, COLORADO 80225 OR WASHINGTON, D. C. 20242
A FOLDER DESCRIBING TOPOGRAPHIC MAPS AND SYMBOLS IS AVAILABLE ON REQUEST

ROAD CLASSIFICATION
Heavy-duty — 4 LANE | 6 LANE
Medium-duty — 4 LANE | 6 LANE
Light-duty
Unimproved dirt
U. S. Route
State Route

INTERIOR—GEOLOGICAL SURVEY
WASHINGTON, D. C.—1966

BRUNDIDGE'S
RENO, NEVADA

CHILCOOT, CALIF.
N3945—W12000/15
1950
AMS 1963 I-SERIES V795

133

Oil Depletion Allowance Is Made Whipping-Dog by Some

By JOHN HOCKENSMITH

It is agreed that all tax laws, and the fair application of them, are properly an important concern of every citizen. Many people believe the oilman is the only person who has a percentage depletion allowance on his income tax, and gets rich from it. The depletion allowance is made a whipping-dog by some people of ulterior motives. This causes some resentment and jealously against oil producers.

Petroleum, oil and gas, is a complex misture of hydrocarbons with various amounts of other materials, and is found at certain places in the strata of the earth. It is classified as a mineral resource. Almost all mineral producers (of oil, coal, iron, sand and gravel, etc.,—a list of more than 100 such) are allowed to write off as an income tax deduction the value of their proven reserves. This value is written off as the mineral resources are produced, not before. Producers of natural mineral resources are allowed the percentage depletion allowances in various amounts. Production of all hydrocarbons (rock oils and gases) plays a vital role in the nation's welfare, protection, and economy to the extent of being absolutely indispensible. Continuing the discovery of petroleum reserves is of great importance to all Americans.

DEFINITIONS. The dictionary defines— PERCENTAGE— as, "Loosely, a proportion or part of a whole." To DEPLETE is, "to exhaust, as a country of its strength or resources." And a RESERVE, applicable to mineral resources, is "a stock, a store, an extra supply; something reserved or set aside for a particular purpose, use, or reason . . ."

In common sense and at law, oil and gas in the ground are not income: they are real estate until found, produced, saved, and sold. Oil from the ground has no value until it is used; thus being converted into monetary income.

The principle of income taxation, as stated by Internal Revenue Service, is that a tax shall be levied upon the profits (only from a business.

HISTORICAL HIGHLIGHTS. It is well known that the discovery of petroleum and - or natural gas is a high-cost business with a high percentage of loss for the unfortunates who try it and fail. In the United States, on March 1, 1913, income taxes were introduced by constitutional amendment. Mineral resources producers, including oilmen, were properly allowed to write off the value (at that time) of their reserves in the ground, and the value of the reserves was to be written off as produced. A tax deduction was allowed for the fair market price—not the cost, unless the cost was higher than value—on March 1, 1913. Between 1913 and 1918, he who had the property on that March 1, could write off only the cost. That caused serious inequities. As a result of World War I, which made obvious the importance of oil to the nation, and because inequities had developed, Congress, in 1918, acted to permit every discoverer of mineral resources to write off the value of the minerals in the ground. He was permitted to establish the true market value of a deposit (including oil) within 30 days after its discovery. Obviously, the method was clumsy and did not give a fair market price or true value for the entire deposit. The new method was called "discovery value depletion." It worked as a temporary expedient, but was very complicated, resulting in endless arguments as to what the reserves in the ground actually amounted to in money, as determined within 30 days after discovery. With about eight years' experience under discovery value depletion, Congress, in 1926, developed the present system of "percentage depletion"—that of applying 27.5 per cent rate to gross income from oil and gas production. The monetary value of the production is arbitrarily put within the income tax regulations, for lack of a better avenue for taxation. The percentage depletion allowance has been explicitly provided by those regulations since 1926.

APPLIED TO PETROLEUM. This 27.5 rate was alloted to petroleum because, in the main, petroleum is not discovered on the surface of the ground or at shallow depths; as is sand and gravel, coal, for instance. Percentage depletion was designed to give the same result as discovery value depletion: a return of a portion of the income from production, to be used in the search for more of the natural mineral resource. This is entirely fair inasmuch as all businesses are allowed to deduct costs of doing business. No business is, or should be, taxed on the capital at loses. Here is where the oil producer needs fair treatment. He should not be required to forfeit his capital in order to do business, for that's how to go broke. Businesses are not required to lose their capital. They voluntarily elect to spend their capital in order to expand their facilities, etc. For instance, suppose General Motors runs out of steel. It orders more from the mills. When an oilwell pumps dry, depleted, whom does the oilman phone to and order a fresh supply of oil for the well? When the automaker puts his capital into new automobiles, he knows beforehand he can make products (cars) to sell for profit. Whenever an oilman drills a well, he doesn't know for sure if he's going to get a product to sell, because all wells drilled for oil don't make oilwells. To be practical about it, petroleum that is still a part of real estate can't be accurately measured for tax purposes and its true monetary value determined. Oils contract at various rates of decreasing volume as they leave their underground reservoirs, due to the escape of various amounts of gas dissolved in the oils. Normally, a barrel of oil in the stock tank was about 1¼ barrels of oil in the reservoir. There are many other characteristics peculiar to the substance, and too many to mention here.

PRODUCT INSEPARABLE FROM THE BUSINESS. Only as oil and gas are produced into a proper receptable can the correct value of it be figured. Congress recognizes that an oilman's barrels of oil are his capital, his product, his real estate, and his business all rolled into one. When a manufacturer sells a refrigerator, it is separated from the business because he receives a price that covers all costs plus a profit. When an oilman sells his oil, he gives up capital oil that is lost unless he is given an allowance to replace that capital. The allowance is the price addative to recover the cost of the raw material used in the business.

The oilman's other income is taxable like everybody's. It is important, if we are to be fair toward him, to recognize that the percentage depletion allowance does not apply to all of his income. He pays the going rate of his other businesses, ventures and sources; his common stocks, sales of services and property, etc.

The fewer barrels of oil a producer has to sell, the more necessary is the depletion allowance to him.

Book Available

A new book entitled "Geology and Petroleum Production of the Illinois Basin" is now available to residents in this area. The book is a symposium of articles, maps and photographs compiled by members of the Indiana-Kentucky and Illinois Geological Societies. It describes and illustrates the significant geological episodes of the Basin, the petroleum production history of the area, case histories and development of some thirty individual oil fields; and it countains a large section on exploration procedures and the economic trends of the industry as a whole.

Most important to the public will be the maps and other illustrations that show the location of seventy three major oil fields in Illinois, southwestern Indiana, and western Kentucky.

The material is presented in a non-technical manner and attempts to reveal the past, present, and future of the petroleum industry's efforts to develop the petroleum resources of this area. Copies are available through members of the Indiana-Kentucky and Illinois Geological Societies and from Petroleum Information Corporation, 118 S. E. First Street, Evansville.

IF . . . *are interested in being FIRST with new styles . . . IF you notice the Avant-Garde Fashions . . . IF you observe what Johnny Carson & other TV personalities are wearing . . . we have a new shop—especially for YOU!*

you're cordially invited to Gordons new

"DESIGNER SHOP"

to PREVIEW SUCH advance styles as:

- **Knit Sport Coats by Saint Josephs of Paris—from $85**
- **Button Double Breasted Sport Coats by Paul Bellino of Italy—from $65 to $100.**
- **Sport Coats by Corbin—from $80**
- **Suits by Hammonton Park—from $125**
- **Suits by Stein Bloch—from $135**
- **Suits by Golden House—from $110**
- **Fashion suits by H. Freeman—from $140**

You don't have to fly to THE LARGER CITIES to see the newest suits, sport coats, topcoats and men's furnishings — they're HERE—at the new DESIGNER'S SHOP!

visit Gordons "VAULT"...

Special selected ties for Designer Shop apparel—from $5

Deep Tone Shirts—from $7.50

Deters $7.00

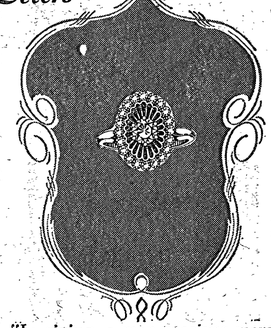

"In giving, a man receives more . . . than he gives"

MacDONALD—Mary Marston

Dividends from giving Diamonds?

Yes: first, the dividend of joy, the thrill of seeing her when she receives her diamonds . . . the delight in the diamonds as she wears them . . . her appreciation of the gift and the giver . . . these are the incalculable dividends of diamonds.

Second, on the practical side, the diamonds you give today become part of the family assets, with lasting monetary values . . . a sound family inheritance for your grandchildren.

What other gift of daily joy and pleasure carries such compound interest for future generations!

Illustrated: Dinner ring with beautiful brilliant cut center diamond surrounded by a treasure of 20 diamonds. $825.00.

DOWNTOWN 325- MAIN ST. Deters JEWELRY WASHINGTON SQUARE*

*Open Evenings

Evansville's Finest Jewelers

MILTON S. YUNKER

ZOGG BUILDING
1520 SWEENEY STREET
OWENSBORO, KENTUCKY 42301

BUCYRUS ERIE DISTRIBUTOR

NEW AND USED OIL FIELD AND INDUSTRIAL SUPPLIES

OWENSBORO SUPPLY COMPANY

813 EAST EIGHTEENTH STREET
OWENSBORO, KY. 42301
(502) 683-8318

Robert Morgan (Res) (502) 683-0730

John E. Ivy (Res) (502) 684-5912

YOUR AIRCO DISTRIBUTOR

We Salute the OIL INDUSTRY

MOUNT CARMEL DRILLING COMPANY

OIL WELL DRILLERS CONTRACTORS & PRODUCERS

Phone 262-4138

Lawrence Sadlek Jr.

Joe McGuire Wm. Haeberle

MT. CARMEL, ILLINOIS
SKILES BLDG.



Oil was first successfully drilled in the U.S. in Titusville, Pennsylvania by Edwin L. Drake. The "Drake Well", pictured above, brought the dark green liquid to the surface in 1859. The story is on the adjoining page.



Oilmen turn sportsmen at the annual golf tournament of the Oil Producers meeting in Mt. Vernon. At the morning business meeting new officers for the coming year were elected. They are: President, George Warren; Indiana Vice President, E. L. Whitmer; Secretary, Ben Cabbage; and Lester Cole, Treasurer. Vice Chairman is Joe McGuire.

Temple Operating Co., Inc.

320 INDIANA BANK BUILDING
EVANSVILLE, INDIANA 47708
AREA CODE 812
TELEPHONE 424-8291

ENGINEERING & GEOLOGICAL SERVICES
•
COMPLETE OIL PROPERTY MANAGEMENT
•
OIL & GAS LEASE OPERATIONS

AN AFFILIATE OF

LOHMANN - JOHNSON Drilling Company, Inc.

OFFICES IN
Evansville, Indiana
Worthington, Ohio
Oklahoma City, Oklahoma
Pittsburgh, Pennsylvania
Calgary, Alberta, Canada
Charleston, West Virginia

First National Bank FLORA, ILLINOIS

SALUTES The OIL INDUSTRY

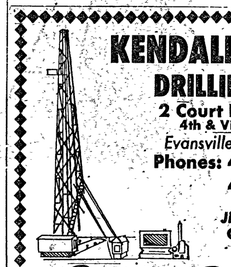

KENDALL-DAVIS DRILLING CO.

2 Court Building
4th & Vine Sts.
Evansville, Indiana
Phones: 424-6811
424-9059

Jim Kendall
Carl Davis

Drilling . . . Producing

OIL WORKING FOR PROGRESS

Oil is what makes America go. Every minute, hour, every day, oil is doing useful jobs, everywhere. The picture of progress is painted in oil.



Oil keeps the wheels of industry turning; keeps cars moving, ships sailing, planes flying, tractors functioning, plays its part in the conquest of outer space.

E. A. De Beauford
OIL PRODUCER

FLAG
DRILLING COMPANY
CABLE TOOL DRILLING
Telephone 338-4414
GREENVILLE, KENTUCKY
W. E. Williams, Geologist Charles Baker Jr.

RUSH CREEK OIL COMPANY
Oil Producers
NEW HARMONY, IND.
CARL A. BARRETT Phone 682-4881

DON'T PLUG THAT GAS WELL
WE BUY SOUTHERN ILLINOIS NATURAL GAS !
DON'T PLUG THAT WELL BEFORE YOU CONSULT US
CONSUMERS GAS CO.
CARMI, ILL.
701 Old National Bank Bldg., Evansville
Call HA 3-4203—Evansville
W. R. Stinnett Jr. 225 E. Main Carmi, Ill.

First Oil Believed Sacred

The oil industry in the United States had its beginning at Titusville, Pa., on Aug. 27, 1859. On that date, the first well drilled specifically for the purpose of finding oil was successful.

But men had known about petroleum since the dawn of history. Seepages of oil and natural gas are believed to have furnished fuel for "sacred" fires worshiped by primitive peoples, who ascribed divine powers to the flames. Similar seepages in Mesopotamia probably furnished the pitch Noah used to caulk the Ark. Pitch was used as an axle grease for chariots of the Pharaohs in Egypt. The Greeks destroyed a Scythian fleet by pouring oil on the sea and setting it afire. The early Chinese, records indicate, used both oil and natural gas.

While men exploring the area of New York and Pennsylvania found Indians using crude oil for medicinal purposes. The Indians obtained the oil by skimming it from the surfaces of springs and streams, where it appeared as a thick scum. George Washington described a spring on his property, which was probably seeping natural gas, as "of so inflammable a nature as to burn freely as spirits."

In Washington's lifetime, and even during the first half of the 19th Century, Americans had only tallow candles and whale oil for light. Whaling became a major industry as New England ships combed the seas. But the hunting was too good for over the years the supply of whales became scarcer.

At the same time, other forces were working to provide a new source of illumination. Both in America and in Europe during the 1850s, some illuminating oils were being distilled from coal and from petroleum skimmed off ponds and streams. Although the amounts of oil that could be gathered in this way were extremely limited, the stage was set for the industry's birth. Americans needed and wanted a plentiful source of oil for light. And farsighted men were beginning to see possibilities in petroleum to fill this need.

There was another need not yet so apparent. More and more, the throb of machinery was furnishing the beat for expanding production in the nation's factories. To keep machines running smoothly and efficiently, industry needed more and better lubricants than animal and vegetable fats afforded.

But a few enterprising businessmen were interested in oil. Armed with a favorable report on petroleum as an illuminant by Professor Benjamin Silliman of Yale University, a group of these businessmen, under the leadership of James M. Townsend, formed the Pennsylvania Rock Oil Company, which later became the Seneca Oil Company. Their objective was to recover petroleum in large quantities. To do so, they intended to drill for oil just as men drilled for salt.

Townsend and his associates hired Edwin L. Drake, a retired railroad conductor, to undertake drilling operations on the banks of Oil Creek at Titusville, Pa., near an old oil spring. By the time Drake and his men had struck rock below the 30-foot level, their drilling rig—an old steam engine and an iron bit attached by a rope to a wooden windlass — had won the title of "Drake's Folly." And when the rock slowed drilling to three feet a day, even Townsend became discouraged.

Drake and his men persisted, however, and late one summer afternoon after the bit had been withdrawn from the well, a dark green liquid rose to a few feet below the top. The drillers were jubilant. They had struck oil.

The events leading to the first shout of "we've struck oil!" were of vast significance because they proved that it was sound and practical to drill for oil.

HETRICK DRILLING CO.
Portable Rotary Drilling Rigs.
Diamond Coring Equipment.
HENDERSON, KENTUCKY
PHONE 826-9876 1655 S. GREEN ST.

HUBERT L. COKES
Oil Producer
1331 Lincoln
477-2515
Evansville, Ind.

CORBELL CONSTRUCTION COMPANY
Waterflood, Installation, Pipe Line Service, Excavating, Machine Ditching, Trucking, Auguring, Dragline & Crane Service, Painting, Steaming, Sandblasting, Well Servicing, Used Equipment Sales, Roustabout Labor, Radio Equipped.
OIL FIELD CONTRACTORS, Inc.
Box 555 Henderson, Ky.
Highways 41 & 60 South
Phones-Office 827-1828 Home 826-4181

• Petroleum Information •
WEEKLY DRILLING REPORT
COMPLETION CARDS
FACT FINDING
PRODUCTION REPORTS
39 YEARS EXPERIENCE REPORTING OIL ACTIVITIES
DICK BOGAN
District Manager
PHONE 423-6232
118 S.E. FIRST ST.
Evansville, Indiana

WE SALUTE THE OIL INDUSTRY
Red Geranium restaurant
Serving Daily Except Mondays Indiana's Finest
Telephone 682-4431 New Harmony, Ind.

Kruckemeyer and Cohn
DOWNTOWN—LAWNDALE
410 Main St. In the Evansville Store
WE ARE "HEADQUARTERS" FOR FINE GOLD, GEM STONE JEWELRY
Certified Gemologists American Gem Society
Visit Kruckemeyer and Cohn for fine gold jewelry sets with diamonds, rubies, emeralds, and other gemstones. Our Certified Gemologist is an expert on all precious stones. Take advantage of his knowledge when you select that important gift.
Jewelers for three Generations
Kruckemeyer and Cohn
DOWNTOWN
410 Main St.—423-4441
LAWNDALE
In The Evansville Store—476-5122
CERTIFIED GEMOLOGIST AMERICAN GEM SOCIETY

Wildcats Highest In Western Kentucky Wells

Western Kentucky, during the first six months of 1968 . . . as a year ago . . . had the highest number of wildcats . . . 135 . . . and also had the most overall drilling in the Illinois Basin . . . 570 wells. Last year's completions numbered 654 for the same period.

Of 570 wells completed in western Kentucky during the first half of the year, 196 were oil wells and 11 were gas wells, for a success ratio of 36.3 per cent.

To September 15, there were five field discoveries and nine wells which found new pays in existing fields among 135 wildcats.

Hopkins County lead the state with a total of three field discoveries and two pay discoveries. Obie Shaw completed the 1 Calvert, 1975 sl 75 wl section 10-I 22, for the discovery of Charleston field. It pumped 80 barrels of oil per day from Aux Vases. Total depth is 1794 feet. Ames Oil & Gas' 1 Franklin, 1550 sl 1750 el section 15-J-23, was designated the discovery of Fiddle Bow field. The well pumped 13 barrels of oil per day from Aux Vases. Total depth is 2460 feet. Ames Oil & Gas found the Poe Hill field with the completion of a shut in Tar Springs gas well. It was the 1 Hubbard, 2140 nl 2490 wl section 19-J-21. Total depth is 1860 feet. A new pay . . . O'Hara . . . was found by Will County Well Drilling in Stony Point field. Its 1 Weal, 1500 sl 500 wl section 19-K-21, pumped and flowed 200 bbls of oil per day. Total depth is 2000 feet. McClosky production was discovered in Charleston field by Hahn Crating at 1 Lovell Heirs, 250 nl 1050 el section 12-I-22. The well pumped 15 barrels of oil and four barrels of water per day. Total depth is 1878 feet.

In central Kentucky's Casey County, Tarter Branch field was discovered at A. C. Poulk. That operator completed the 1 Cravens, 2090 nl 1720 el section 5-I-56, pumping a barrel of oil per day from Maysville. The hole bottomed at 126 feet.

Two new pays were found in existing fields in Ohio County. At Dam field, Davie Law completed the 3 Wilson, 2000 sl 300 wl section 2-L-34, pumping from Tar Springs. Total depth is 1465 feet. No gauge was reported at the well. H. C. Smith found a new pay . . . Salem . . . after drilling to total depth of 2052 feet . . . at 1 Cox. Location is 1100 nl 525 section 24-M-33. The well pumped 20 barrels of oil per day.

The discovery of Ferguson East field in Logan County was reported this year by Lois E. Wren. The 1 Wren, 500 nl 50 el section 19-E-31, completed for four barrels of oil daily from Ft. Payne. Total depth is 1072 feet.

James E. Smith completed a Temple Hill South new pay discovery in Barren County in central Kentucky. The 2 Key, 1050 nl 950 wl section 16-E-45, flowed at the rate of 15 bbls of oil per hour on restricted flow from Fairmount. Total depth of the well is 279 feet.

A St. Louis well completed by Oeth Drilling in Webster County was a new pay discovery for Sebree field. The 7-A Shelton-Branson, 2525 nl 1250 el section 19-N-24, pumped 165 barrels of oil per day. The well reached a total depth of 2743 feet.

In Daviess County, Marhill Oil & Gas and associates' 1 Williams, 1050 sl 1250 wl section 4-N-27, pumped and flowed 120 barrels of oil per day from McClosky. McClosky is a new pay for Wyman North field. Total depth is 2143 feet.

Pay discoveries in two fields in Union County were completed by Big Valley Oil and Walter Duncan. Big Valley's 1 Robinson, 2270 nl 600 wl section 2-N-19, pumped 70 barrels of oil per day from St. Louis . . . a new pay for Morganfield South field. Total depth is 2909 feet. At Casey Creek field, Duncan's 1 Proctor, 1850 nl 2350 wl section 19-0-21, was a Pennsylvanian discovery. It pumped a barrel of oil per day. The well was drilled to total depth of 2301 feet.

A Proud Label Featured at Beard's
the studied good looks of
Pendleton® Jackets
For a stroll on main street or a weekend in the country—whatever your pleasure—this is the jacket to wear. Lightweight and lasting in handsome 100% virgin wool.
In Plaids and Solids
$21.00 To $26.00
—o—
Pendleton® Shirts
Traditional with Sportsmen and Outdoorsmen for Generations
$16.00 $17.00 $21.00
Sizes: S-M-L and XL
Beard's
We Honor All Midwest Bank Charge Cards
First Floor
14 S.E. FOURTH STREET

NOT ONLY MILLIONAIRES wear Louis Roth suits. They are within the reach of many men who love good living and know the personal pleasure that only certain clothes can give. So even if you are still a long way from your first million, let us help you feel like one. Today?
from $200
LR
SATER'S
Louis Roth Clothes Only at Saters in Evansville
DOWNTOWN LAWNDALE

WALTER
OIL TOOL COMPANY
GRAYVILLE, ILL.
Box 187 Phone 375-5151

"CHICK" JOHNSON
• Oil Producers
• Drilling Contractors
JB DRILLING COMPANY, INC.
16½ S.E. Second St.
EVANSVILLE, IND.
Phone 425-6951

ACMI LOGGING & PERFORATING
Serving the Tri-State Oil Industry
ACMI "We Try Harder"
P.O. Box 815, Henderson, Ky. 42420 Ph. 827-9771

PERCY DOBBS
Central SUPPLY CO.
Oil Well Supplies
CROSSVILLE, ILLINOIS

STROUSE'S MAIN AT SECOND
Greets The Tri-State "Oilmen"
. . . is always pleased to meet and serve you
And since the best is none too good, we present:
Clothing by Hickey-Freeman, Varsity-Town, Hart Schaffner & Marx—Dress and Sport Shirts by Arrow—Sport Shirts of Virgin Wool Flannel by Pendleton—Elegant, exclusive Neckwear—Hats by Stetson, Resistol—Shoes by British Walker—and Every Other Apparel Need—all by America's Famous Makers
The Store for Men and Boys—Sports-Town Shop for Women and Misses
Open Daily 9:45 to 5 p.m.—Fridays 'til 8:30 p.m.
STROUSE and BROS. —Main at Second in Downtown Evansville

Electric Auto Is Not Solution

There is no question that the automobile is one of the most popular forms of transportation in the world. While the old shank's mare is still the most universal means of getting from place to place, most of the trudgers of the world would undoubtedly choose the comfort, convenience and speed of the automobile if the choice was theirs.

The impact of the automobile on American life is legend. The past few decades have witnessed a fantastic population surge from the city to the suburbs. With the move came an equally impressive increase in the number of automobiles and highway travel miles. Since the end of World War II, according to a recent report by the Bureau of Public Roads, the number of motor vehicles and amount of travel in the U. S. have more than tripled. In 1966 there were 103 million drivers in the country and they traveled an estimated 932 billion miles — the equivalent of nearly two million round trips to the moon.

With all of this driving, of course, there is a growing concern about exhaust and evaporation emissions from automobile exhausts and fuel evaporation. It seems that whenever the subject comes up, someone will toss in the thought of the electric automobile as the cure-all for the problem.

In the cradle days of the automotive industry, electric cars were quite the thing. In the early 1900's, in fact, there were about thirty companies making electric cars.

The problems faced 50 years ago in building a practical electric car haven't changed with time. Periodic attempts to revive the electrics in Japan and Europe in the 1950's (spurred on by high gasoline taxes) met with only limited acceptance.

The lead-acid batteries of today just don't have the energy density to offset their great weight. One car manufacturer estimates, for example, that for an electric car the size of a compact, with a range of 300 miles and capable of speeds up to 70 mph, it would be necessary to use a battery bank weighing 6,400 pounds. And, as one oil company research scientist puts it, "It's very unlikely that anyone will ever develop a battery-electric combination that can match the power per unit of weight developed by the gasoline engine."

And if and when the electric car does become practical, it will have to compete with the gasoline-fuled automobile on the basis of range, convenience and cost.

In the meantime, motoring Americans will continue to make use of the noble iron chariot for the thousands of chores that have made it perhaps the most popular of all forms of American transportation.

YOUR A SURE START
with a
PRESTOLITE BATTERY
FUCHS' AUTO ELECTRIC
RE-REFINED OIL
401 N. FULTON AT MICH. PH. 423-4218

Kemp's OIL FIELD SUPPLY
Serving the Oil Industry
382-4801 Phones 382-4956
RT. 460 West CARMI, ILLINOIS

ANDREW E. HAWN
— INDEPENDENT LANDMAN —
Located In
MT. CARMEL, ILLINOIS
P.O. Box 362 • Ph. 262-8014

. . IT STARTED BACK IN 1934
—Chet built his business on pride of workmanship, extra service and extra care.

Dutch Boy
NALPLEX LATEX WALL PAINT
Reg. $7.49
NOW $6.49
2,000 custom colors—mixed while you watch!
One of Evansville's Oldest Paint Dealers—over 20 Years of Service
. . . still true today!
Chet is running his business with the same dedication as the old days—extra pride of workmanship, extra service to customers. Our modern day customers are enjoying the same warm, personal relationship as the old timers did—come on in and browse around.
KARES
1421 DIVISION at WILLOW
Park at Our 2 Fronts—We Have No Back End
CALL 425-3559

NORRIS BROS., INC.
SINCE 1906
ROBINSON, ILL.
OIL FIELD PUMPING EQUIPMENT
208 E. Poplar, P.O. Box 248 Robinson, Ill.
AREA CODE—618 PHONE 544-3154, 544-3155

ILLINOIS LEASE OPERATING, INC.
OIL PRODUCERS
BOX 416
ASHLEY ROAD PHONE A C 618 242-0807
MT. VERNON, ILLINOIS

FOR
Cable Tools—Tractor Services
Well Servicing—Trucking Services
CALL PETRO
DRILLING COMPANY
MODERN RADIO DISPATCHED EQUIPMENT
244-3231 242-2230 643-2011
MAIN OFFICE 108 North 10th Mt. Vernon, Ill.
FIELD OFFICE Waltonvile Road Mt. Vernon, Ill.
FIELD OFFICE Route 460 West McLeansboro, Ill.
RESIDENCE PHONES
FLETCHER F. FARRAR, Owner Mt. Vernon, Ill., 244-2957
WAYNE HAMMONDS, Field Superintendent Ina, Ill., 437-2245
CLAYTON D. JONES, Pulling Unit Toolpusher McLeansboro, Ill., 643-2498
JOE H. COPE, Cable Tools Toolpusher Mt. Vernon, Ill., 244-2028


ZANETIS
OIL PROPERTIES
OLNEY, ILLINOIS

OIL PRODUCER
Over 20 Years Experience
Primary and Secondary Producing
PHONE OLNEY 393-2176 VINCENNES 882-1058
JOHN M. ZANETIS P.O. BOX 529

Six New Fields Found

During the first eight months of this year a total of 678 wells were completed in Illinois, which included 386 oil wells, one gas well (and 291 dry holes) Illinois drilling resulted in six new field discoveries and four new pays found in existing fields.

Armantrout & Dannenberg completed the discovery of Teutopolis South field, the 1 Holman, section 26-8n-63 Effingham County. This well was the first reported completion in the active area two miles east of Effingham, and was finalized for 40 barrels of oil and 40 barrels of water per day from acidized McClosky perforations 2535-40 feet.

In Williamson County, four miles southwest of West Frankfort, Joe A. Dull completed the discovery of Freemanspur field. It is the 1-H Rehn-Hudson, and was completed from the Aux Vases and for a daily pump gauge of 30 barrels of oil. Total depth of this venture is 2740 ft. When drilled, the well flowed gas in 90 minutes, on a drill-stem test of the Aux Vases sand 2495-2521 feet. Recovery on the test included 930 feet of oil, with a formation pressure of 1100 psi. The discovery is three and a half miles southeast of Zeigler field, discovered in 1963 by V. R. Gallagher. Zeigler field has produced approximately 1,250,000 bbls since its discovery.

Also in Williamson County, A. B. Vaughn's 1 Eovaldi-Fairchild was the discovery of the Energy field. This 40 barrel of oil per day pumper, was completed without treatment from Aux Vases perforations 2352-71 feet. It is located approximately half way between Herrin and Marion, Illinois. Total depth is 2443 feet.

A field discovery completed in 1967 and reported this year, was by Atkins & Hale, and was designated the discovery of the Witt West field. The 1 Mattli, located in Montgomery County, was completed as a pumper for a daily gauge of 40 barrels of oil and 30 barrels of water per day from the Trenton line. Total depth of this venture is 2721 feet. This producer is five miles southeast of Raymond East field, which produces from the Pennsylvanian series.

A new pay zone was found by Crawford Production at 13 Black, six miles northeast of Shawneetown. The well was completed for a final gauge of 20 barrels of oil and 70 barrels of water from Lower Renault. Total depth is 3079 feet on this operation located in the Inman East Consolidated field, that has produced over 22,000,000 barrels of oil from over 15 different pays since its discovery in 1940.

J. D. Turner, Evansville, has completed a new pay discovery at 1 Ward, 6-7s-4e, Franklin County, two miles northwest of Thompsonville. Aux Vases open hole 2920-28 yielded a daily pump gauge of 35 barrels of oil, without treatment.

Armantrout & Dannenberg completed 2 Schumacher, six miles northeast of Effingham, in Cumberland County, for a daily pump gauge of 15 barrels of oil. Production is from Rosiclare sand perforations 2433-39 feet, following acid and fracture treatments. Rosiclare is a new pay for Lillyville . . . a McClosky field.

Seven miles northwest of Wayne City, in Wayne County, National Associated Petroleum completed a deeper pay discovery . . . St. Louis . . . in the Coil field. It's the 1 Garrison, which was finaled for a daily gauge of 172 barrels of oil pumping from perforations 3021-30 feet. Total depth id 3084 feet. The same operator's 1 Byars, also in 19-1s-5e pumped 231 barrels of oil a day from untreated St. Louis 3012-21 feet and its 2 Byars was completed for 140 barrels of oil daily from acidized St. Louis perforations. Previously, deepest production in Coil field was from McClosky.

In New Hebron East field, C. W. Kendall has completed a Pennsylvanian discovery flowing a quarter of a million cubic feet of gas per day. The well is 1 Crozier. Pennsylvanian perforated at 745 feet, was not treated. The 1 Crozier was originally completed in 1954 pumping five barrels of oil per day.

AMERICAN PUMP & SUPPLY, INC.
BOX 12
MT. AUBURN, ILLINOIS
PHONE AREA CODE 217-676-5361
Home PHONE Area CODE 217-676-5443
PAUL WAYNE WILLIAMS, MGR.

Home Office Houston, Texas
202 Union Federal Bldg. Ph. 426-1467 Evansville, Ind.
SCHLUMBERGER

The High Performance Company
Engineering The Ideas, Products and Techniques of Tomorrow—Today!

LP UNIVERSAL GAS

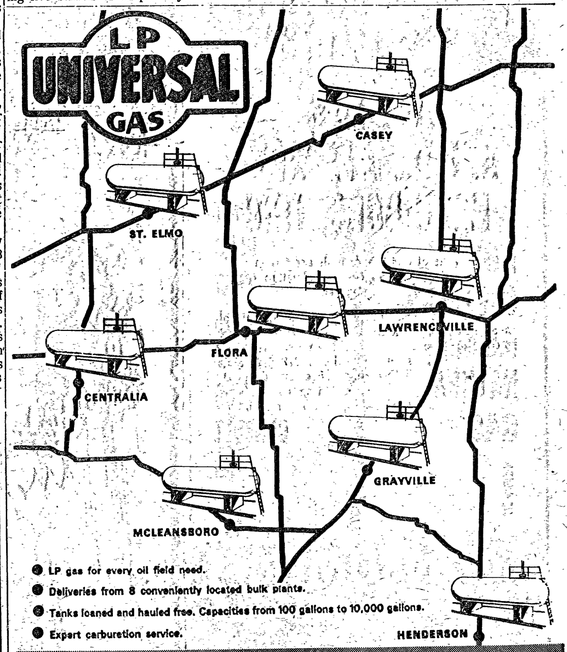

• LP gas for every oil field need.
• Deliveries from 8 conveniently located bulk plants.
• Tanks loaned and hauled free. Capacities from 100 gallons to 10,000 gallons.
• Expert carburetion service.
UNIVERSAL BUTANE COMPANY
CITY NATIONAL BANK BUILDING
CENTRALIA, ILLINOIS 62801 • AREA CODE 618 532-7363
DEPENDABLE SERVICE SINCE 1938

UNION PIPE & SUPPLY CO.
OWENSBORO, KENTUCKY

OILWELL INDUSTRIAL
and MILL SUPPLIES

Distributor For:

CRANE VALVE
GRINNELL WELD FITTINGS
Gates Belts & Hose
SCHERRTUMICO and STARRETT
PRECISION TOOLS

OIL MEN APPRECIATE GOOD NEIGHBORS, TOO!

In fact, some of our best friends are Oil men! Because we speak their language—understand the special financial transactions involved.

Our ownership and management team include oil people thoroughly familiar with oil loans, disbursements for oil escrow, and all the other specialized banking functions related to the industry. And our complete commercial banking services including commercial banking services including computerized bookkeeping tailored to your needs, and efficient trust departments as well are available to carry out all financial activity quickly and capably.

Contact your nearest Good Neighbors in Banking—any of the four Community Action Banks listed below—and rest assured, your oil banking requirements will be handled by experienced (and friendly) hands!

COMMUNITY ACTION BANK GROUP

THE FIRST NATIONAL BANK and TRUST COMPANY OF MT. VERNON
Tenth and Main Streets • Mt. Vernon, Illinois

CENTRAL BANK AND TRUST COMPANY
114 West Third Street • Owensboro, Kentucky

SECURITY NATIONAL BANK
800 Commercial Street • Cairo, Illinois

EDGAR COUNTY NATIONAL BANK
Paris, Illinois

THIS YEAR'S guest speaker for the Oil and Producers Meeting in Mt. Vernon, Indiana was George Shipley from Olney, Illinois. To his left above is Leo Chambers of General Oil Field in Evansville.

Risk Fills Prospecting

Prospecting for oil is a risk-filled venture.

Near Palestine, Texas, just 450 feet below the red-rust topsoil lies a 60-foot-thick bed of sand saturated with 50 million barrels of top-quality petroleum. The oil would seem to be there for the taking. But, while many have tried, no one yet has been able to make Camp Hill field surrender its oil in any quantity. More than 100 wells costing over $5 million have been drilled without success.

Camp Hill's oil is thick and heavy like chilled molasses, and it floats like a bubble on top of water. To get one barrel of this oil, you may have to pump out 200 barrels of water.

Oilmen have mustered all sorts of devices to free the trapped petroleum. They have used water, steam and fire to flood the reservoir in hopes of releasing the oil, but to no avail.

There is even hope that scientists may find a way to use atomic energy to break out the oil.

Rise In Plastic

Use of plastics in the automotive field has increased by leaps and bounds in recent years, and will increase still further. Meanwhile, the automotive population itself is expanding tremendously.

In the area of packaging, the only ultimate limit to plastics use may be the number of different packages a given number of people can manipulate. We are already packaging everything from a baby's first prepared foods to geriatric drugs.

Petrochemicals are base feedstocks for plastics, as well as synthetic fibres and synthetic rubbers.

O. H. & F., INC.
Oil Field Hauling, Bulldozers and Winch Tractors
I.C.C.



SERVING THE OIL INDUSTRY
PHONE 375-4941 GRAYVILLE, ILL.
PHONE 264-8249 WOOSTER, OHIO
HENDERSON, KY. 827-1509

CLAYBROOKE TRANSPORTATION INC.
U.S. HIGHWAY 460 EAST
McLEANSBORO, ILLINOIS
643-2815

MID-WEST
CEMENT PIPE LINING COMPANY, INC.
TAPE COATING
CEMENT LINING
PIPE CLEANING
PATIO BLOCKS
SERVICE
Miles and miles of it . . . all sizes . . .
President
Crossville, Illinois
Phone 1970, area code 618
B&W TESTING SERVICE . . . INC.
PRESSURE TEST PIPE and TUBING
Use Our Portable Hydrostatic Tester on your location . . .

Drugs Use Oil

Oil has made and continues to make major contributions to medicine in the 20th century. These have come mainly in the form of petrochemicals, which furnish the "building blocks" for making many drugs and pharmaceuticals.

These petrochemicals play a part in vitamins that build you up and tranquilizers that calm you down. They are in medications that relieve pain, induce better sleep, curb the appetite, prevent motion sickness, and keep away hay fever sneezes. They are also in "that little all-purpose wonder, aspirin."

Anesthetics, surgical antiseptics, antibiotics, hormones, disinfectants and synthetic-material replacements for defective natural parts like heart valves and blood vessels are other dramatic examples of petroleum at work in modern medicine.

Oilmen Explore

Oilmen are exploring large areas of the U.S. continental shelf, searching for petroleum to meet increasing demand.

Studies have indicated petroleum resources may exist off the northern section of the U.S. west coast and that a search for oil and gas is under way off the Atlantic coast. In addition, extensive geological tests are scheduled in the southern part of the Gulf of Mexico.

The hunt for petroleum offshore, if successful, could add several states to the roster of oil producers.

Competition is keen among companies bidding for federal offshore leases. So far, U.S. oil firms have invested more than $7 billion in offshore oil exploration and development. It may require 12 to 15 years to recover money invested in offshore work.

Pollution Reduced

Oil and automotive industry scientists predict that they will eventually be able to reduce pollution from cars by more than 90 per cent, although producing the automobile "hardware" to do the job may be costly.

Right now, cars that come off the Detroit assembly lines have equipment that reduces the output of two of the major pollutants — carbon monoxide and hydrocabons — by as much as 70 per cent.

Scientists and engineers are bringing their skill and imagination to bear on the complex and mysterious phenomenon of automotive air pollution. And their tools range from expensive computers to their own noses. (A good sniff sometimes will tell you more about pollution than the most intricate man-made apparatus)

In the last decade, oil companies have spent over $200 million on air pollution research. The automobile industry has likewise spent millions seeking ways to reduce the amount of pollution from cars.

A panel of "sniffers" — people with noses so sensitive that they can detect even the subtlest odors — will attempt to identify the components that produce the unpleasant smell of diesel fumes as part of one study currently under way.

On the other hand, computer methods will be used to assemble data produced by various research groups around the country on carbon monoxide and how low-level exposure affects human beings.



IT'S CHOW TIME! Oil producers enjoy a wonderful barbecue chicken dinner, which made for a perfect day at the annual Oil Producers Meeting in Mt. Vernon, Ind. About 400 persons were in attendance that day.

DRILLING AND FISHING TOOLS
OWENSBORO TOOL CO.
"SERVING THE OIL FIELD"
725 E. 18th 683-2208 OWENSBORO, KY.

Congratulations!

The growth and development of the Oil Industry is a tribute to the men who have made it possible. Geologists, field men, drillers, producers and refiners—all have played important roles in making it a strong economic force in the Tri-State area.

We at National City Bank feel privileged to have been a part of this growth through financial services supplied to the Industry. As in the past, we shall continue to serve your banking needs—quickly efficiently and completely.

naturally, at
National City Bank
Member F.D.I.C.

WESTERN STATES INCORPORATED
OIL WELL SERVICE
CABLE TOOL DRILLING
CONSTRUCTION

DARREL E. HOUT
Alt. U.S. 41 S., Henderson, Ky.
PHONE: 826-4476

PRODUCERS EQUIPMENT CO.
NEW and USED
OIL FIELD SUPPLIES and EQUIPMENT
FLOYD WILLIAMS Res. Phone 826-8000
CLIFF MAYO Res. Phone 827-2470
451 U.S. 41-A
HENDERSON, KENTUCKY
PHONE 826-3922

L & H Drilling Company
PRODUCERS and ROTARY DRILLING CONTRACTORS
TELEPHONE 684-2319
P.O. BOX 348
719 E. EIGHTEENTH STREET
OWENSBORO, KENTUCKY 42301

OIL INDUSTRY

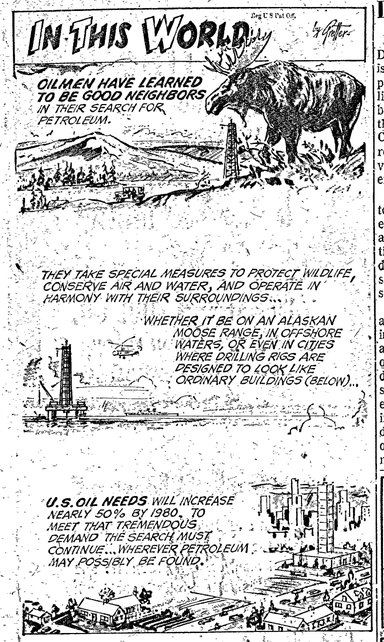

Desk and Derrick Aids Oilwomen

The Association of Desk and Derrick Clubs of North America is an organization of women employed in the petroleum and allied industries. Over 5,000 members in 96 clubs extending from the East Coast to Hawaii, from Canada to the Gulf of Mexico, represent every phase of the vast petroleum industry and are employed in many capacities.

The purpose of the clubs is to promote among the women employed in the petroleum and allied industries through educational programs, a clearer understanding of the industry they serve, thereby enlarging their scope of service.

Desk and Derrick's purpose is achieved through monthly meetings , , , 80 per cent of which are devoted to a study of various phases of the petroleum industry. Field trips to drilling sites, installations, refineries, etc. supplement regular meetings and increase members' understanding of the complexities of the industry. In addition, many clubs conduct special study courses to provide their members with more detailed information on specific aspects of the industry.

Tri-State Desk and Derrick, with headquarters in Evansville, is one of 13 clubs in Region Two and was organized in October 1952, with a charter membership of 20 women. Present membership is 80.

Present officers of the Tri-State Club are: president, Mrs. Emil Frenz, Hague Equipment; vice president, Mrs. Lee Rader, Tretolite Division, Petrolite; recording secretary, Mrs. Helen Cullum, Quasar Inc.; corresponding secretary, Mrs. Bettye Werner, Indiana Farm Bureau Oil; treasurer, Mrs. Ed Hillenbrand, Old National Bank; directors, Mrs. John Hudson, Sun Oil; Miss Nancy Wittenbraker, Perdue & Stigger; Mrs. Bill Tweddell, Lohmann - Johnson Drilling; Mrs. D. W. Walke, Ashland Oil & Refining and Mrs. Scotty Kuder, Dowell Division of The Dow Chemical Company.

OUR DECORATOR SERVICE IS AVAILABLE TO OUR CUSTOMERS AT NO COST

The Cowling Company

"Retailers of fine furniture"
Since 1907

320-324 MARKET STREET MT. CARMEL, ILLINOIS

Congratulations to a progressive TRI-STATE OIL INDUSTRY

Red Geranium restaurant
Serving Daily Except Mondays
Indiana's Finest
Telephone 682-4431 New Harmony, Ind.

Roberts JEWELRY STORE
"Distinctive Gifts for All Occasions"
422 Market St. Mt. Carmel, Ill.

EXPERIENCE . . .
Where It Counts The Most!
IN THE OIL PATCH
ROUND THE CLOCK SERVICE
FOR THE LAST 27 YEARS
CABLE TOOLS DRILLING RIGS PUMPING UNITS
TRI-STATE BUTANE CO., INC.
P.O. Box 357 Carmi, Ill. Phone 382-9511

THE SECURITY BANK & TRUST CO.
MT. CARMEL, ILLINOIS
SALUTES THE OIL INDUSTRY OF THIS AREA!

MODERN ELECTRICAL CONVENIENCES at your service

Wherever there is industry, wherever people live, electricity is vital to progress.

OIL

Electricity is a working partner in oil industry progress. Petroleum is one of the top 10 industries in use of electricity.

PRODUCTION . . .
Electricity from Sigeco has helped increase production per man hour in this area, reduce down time and has made possible automated control procedures.

REFINING . . .
Electricity makes possible close control so necessary to modern refinery products.

Distribution . . .
The modern service station depends to large degree on electricity for the convenience, attractiveness and quality of its facilities and services.

SOUTHERN INDIANA GAS and ELECTRIC COMPANY
Hulman Bldg. 4th and Sycamore

Sigeco is proud of its long and valued relationship with the Tri-state oil industry.

Decline In Oil Drilling

Indiana's oilmen, along with oilmen throughout the nation, have been drilling less and less wells over the last decade. In 1957, 14,707 exploratory wells (those drilled to find new deposits) were completed in the United States.

But in 1967, only an estimated 8,886 such wells were drilled—a decline of almost 40 per cent.

Oil drilling activity in Indiana has also declined. Homer Brown, Director of the Oil and Gas Division, Indiana Department of Natural Resources, reports that 727 oil wells were drilled in the state in 1957. This number had decreased to 446 in 1967.

Industry leaders regared the continuing decline in exploratory drilling as ominous, particularly in view of the rapid growth in petroleum demand. For example, during the period 1962-66 more crude oil was actually produced than was found, causing a deficit in net additions to reserves.

As a result the nation's proved reserves of crude oil declined in 1967 for the fourth time in the last eight years.

At the end of 1967, proved reserves of crude oil were 31.4 billion barrels, a decline of 75 million barrels from the close of 1966.

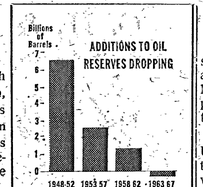

The nation has been adding less and less crude oil to its proved reserves over the last 20 years, largely because of a decline in exploratory drilling. In the latest 5-year period, proved reserves actually showed a deficit of 13 million barrels. Total reserves at the end of 1967 were 31.4 billion barrels, a decline of 75 million from 1966.

Source: American Petroleum Institute

Proved reserves are those considered recoverable from known petroleum reservoirs under present economic and operating conditions.

Homer Brown says that Indiana has also followed the national trend in proved reserves. At the end of 1961 this state recorded crude oil reserves at 62 million barrels.

However, this reserve picture had dropped to 47.8 million barrels by the end of 1966. A reduction of almost 23 per cent.

API President Frank N. Ikard called the reduction "another warning signal for the nation and the petroleum industry."

Energy Consumption Hits High

The amount of energy consumed in the United States hit a new high last year, with petroleum — oil and natural gas — providing 74 per cent of the total.

According to estimates by the U.S. Bureau of Mines, the nation's energy demand in 1967 was the equivalent of 59 quadrillion British thermal units. This represented an increase of more than two and one-half times over the figure of 40 years earlier. During the same period, the amount of energy supplied by petroleum increased sevenfold.

The Bureau says coal supplied less than 22 per cent of the 1967 energy demand, water power 4 per cent and nuclear fuels 0.1 per cent.

As the nation has come to rely more and more on machines, petroleum's percentage of the growing energy market has increased rapidly. In 1927—the year Charles A. Lindbergh made his solo flight across the Atlantic — oil and gas supplied only 27.5 per cent of the total. Petroleum's share moved up past 50 per cent in 1948 and exceeded 70 per cent by 1958.

Figures published by the United Nations show that in most countries there is a close correlation between the use of energy and per capita income. In the United States and most other highly industrialized nations, energy consumption and per capita income both are high. In less developed nations, energy use and income are low.

Studies of future demand indicate that in the year 2000, oil and gas will still be supplying roughly 70 per cent of a greatly expanded engergy market in the United States.

The CONSISTENCY of PROGRESS
In the OIL INDUSTRY
We are pleased to be a part of this VITAL INDUSTRY
That Makes a STRONG AMERICA
COY OIL, INC
2229 W. PENNSYLVANIA ST.
EVANSVILLE, INDIANA 47712



OLD NATIONAL BANK

FIRST bank to recognize how important the Oil Industry would be to Tri-State area progress.

FIRST bank to give financial support to this vital new growth factor.

THAT'S WHY for more than a quarter century members of the Oil Industry have been counting on their OLD friends for financial assistance and counsel.

MEMBER F.D.I.C.

OLD NATIONAL BANK
your OLD friends are best!

OIL and GAS PRODUCERS
Lease Operating and Management
MAYHEW OIL COMPANY, Inc.
2709 Washington Ave Evansville, Ind.

Robert's AUTO SUPPLY
• Tools & Equipment • Replacement Parts
• Auto Accessories • Ramco 10-Up Piston Rings
MACHINE SHOP SERVICE
117 N. Main — Ph. 375-8131 & 4311 — Grayville

BIRNIE OIL TOOL WORKS
DRILLING AND FINISHING TOOLS
STEM WELDING, FORGING and JOINT TURNING A SPECIALTY
683-2925
801 LEITCHFIELD RD. — OWENSBORO, KY.