D MEA 2664

Maps for October

B.E. JOINER 80 ACRE TRACT
SECTION - AA' Sheet #1
SCALE: 1" = 30'
2-6-56

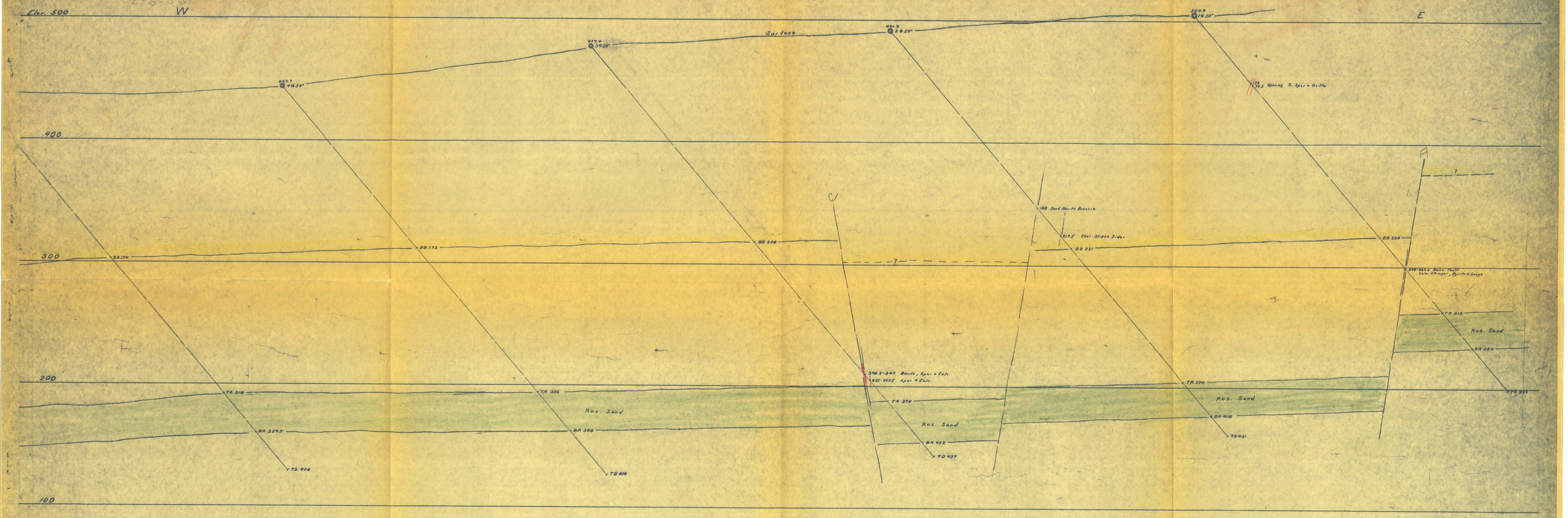


0.132
0.133
0.92
0.91
0.90
0.134
384.4
99.50'
EL 339 BASE
400.9
89.50'
EL 332 BA 339
TO 442
339.2045 EL 342
450.12
79.50'
EL 338 EL 106
TO 497
0.164
338.949 EL 348
420.79
0.07
427.0
69.50'
EL 325.5 EL 137
TO 447
338.537 EL 328
438.79
0.182
EL 147
TO 433
434.1
59.50'
EL 324 BASE
439.7
EL 141 BASE
TO 390
449.1
49.50'
EL 320.0 EL 133
0.193
EL 146
TO 485
477.4
39.50'


S.E. Corner
B.F. Joiner et al
80 Acre Tract
B.F. Joiner et al
Scale 1"=50'
2-6-56

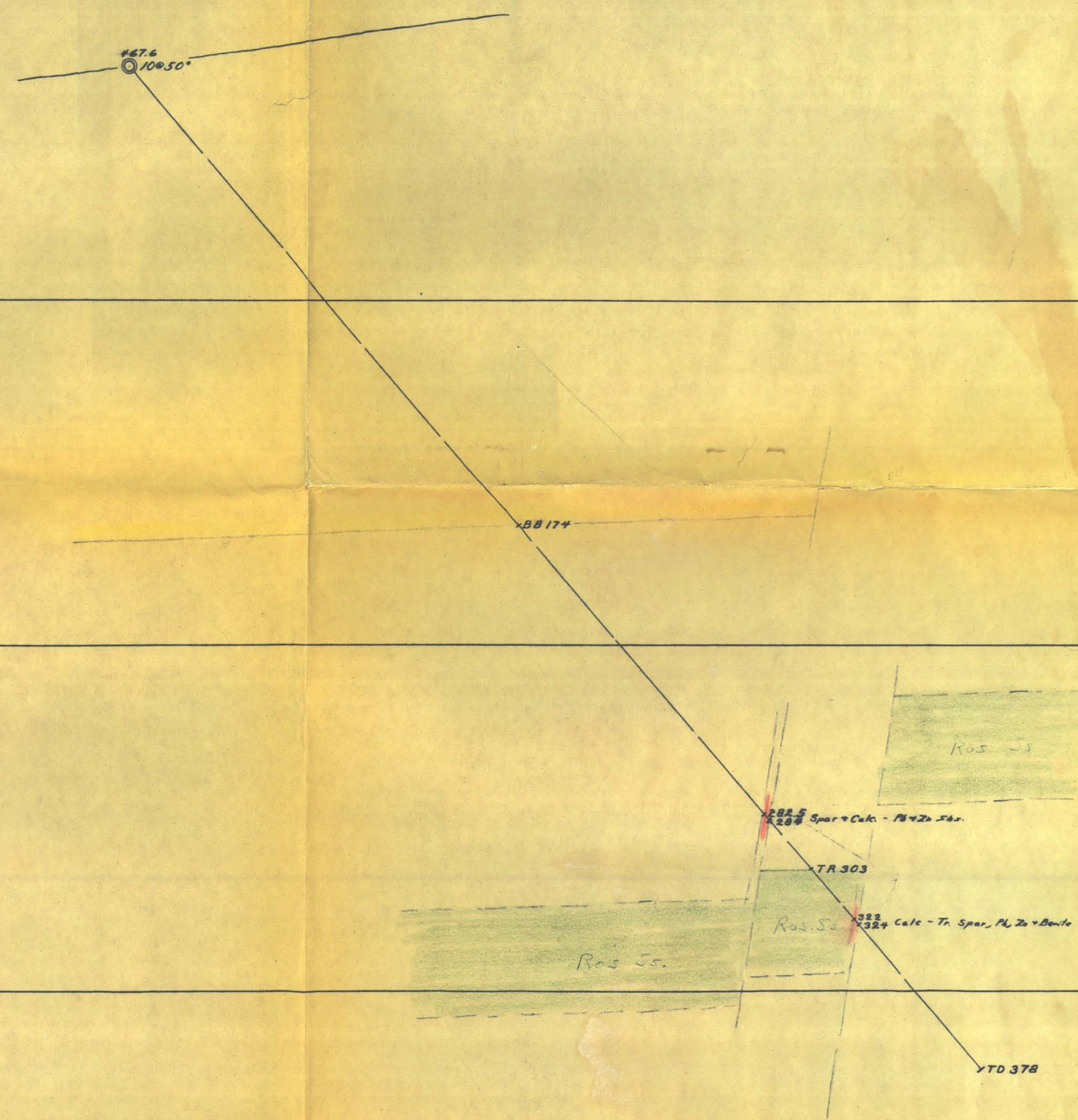
+67.6
10@50°
BB 174
282.5
284 Spar + Calc. - Pb + Zn Sfs.
TR 303
322
324 Calc - Tr. Spar, Pb, Zn + Benite
TD 378
Ros 55.
Ros. 55
Ros 55



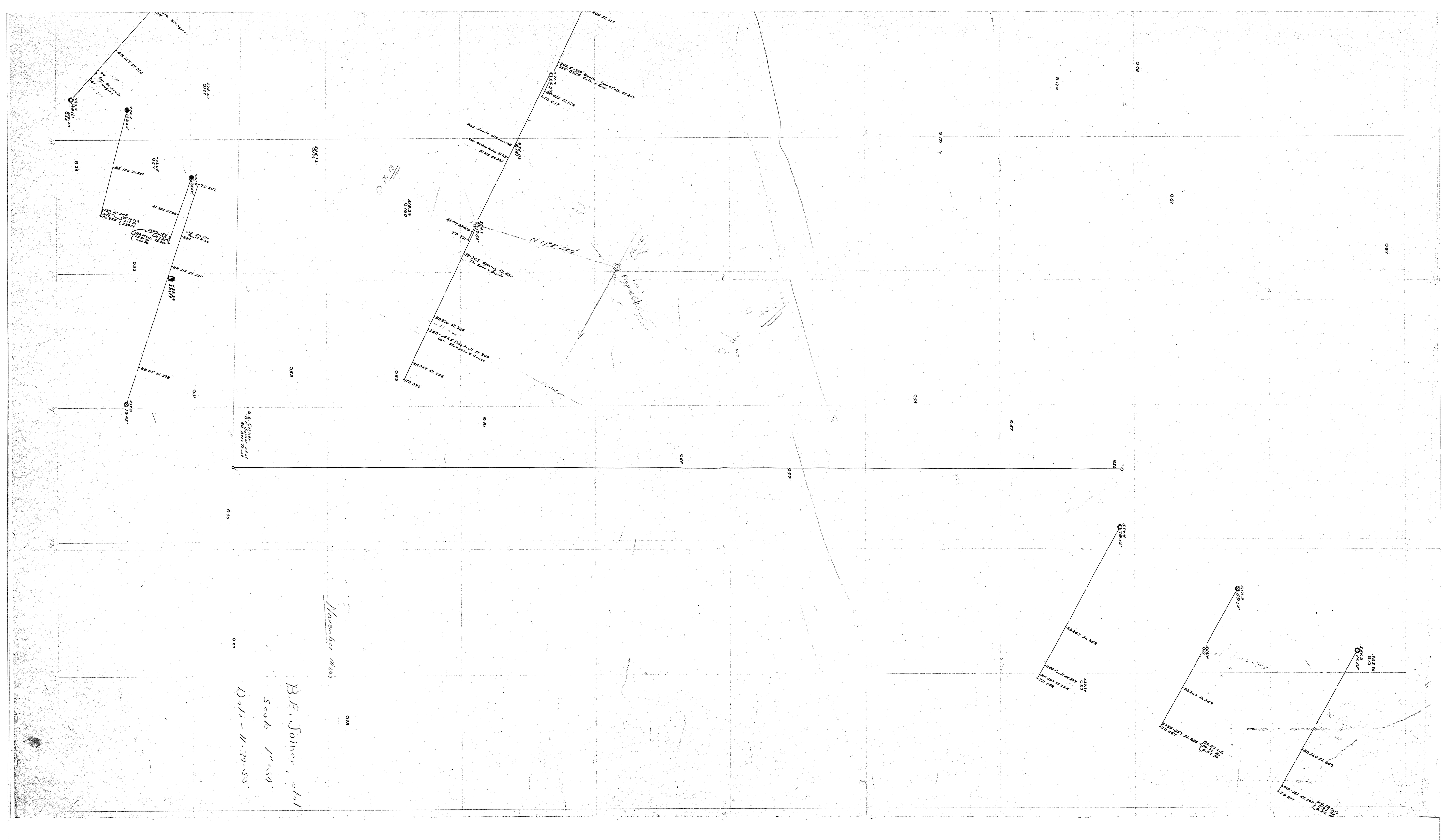
Northdale Mines
B.E. Joiner, Chief
Scale 1" = 50'
Date - 11-30-55

B.E. JOINER 80 ACRE TRACT
SECTION - AA' Sheet #2
SCALE: 1" = 30'

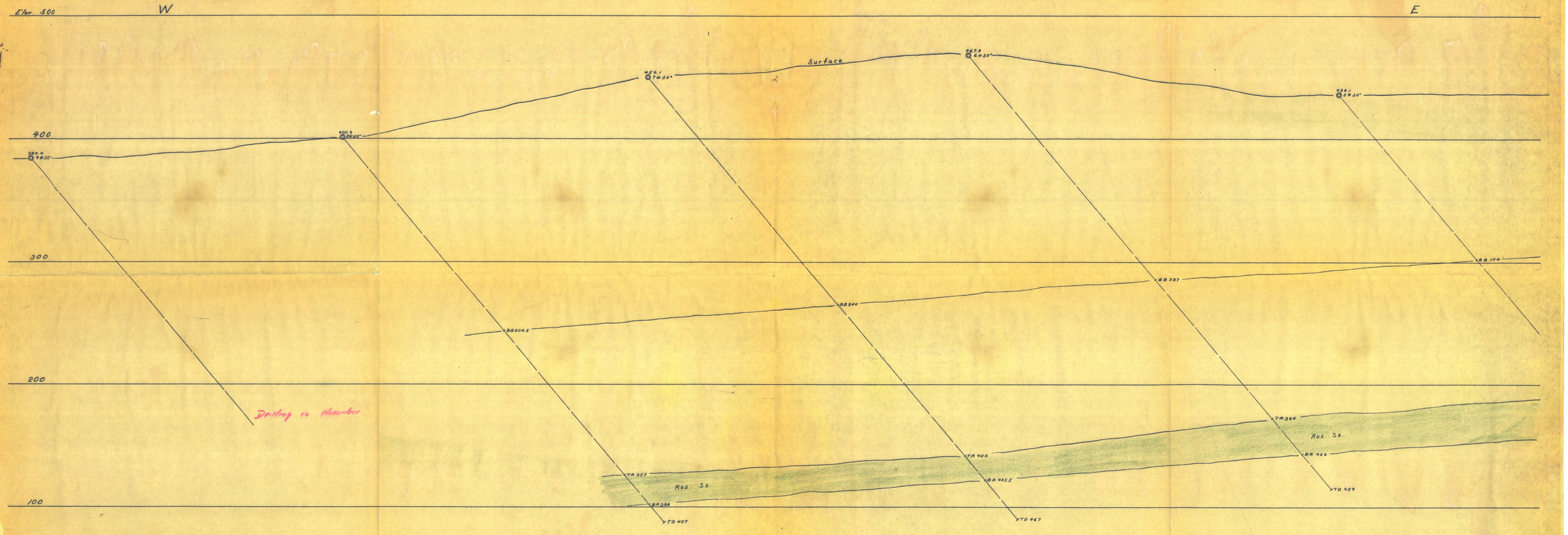

B.E. JOINER 80 ACRE TRACT
SECTION - AA' Sheet #2
SCALE: 1" = 30'



B.E. JOINER 80 ACRE TRACT
SECTION - AA' Sheet #2
SCALE: 1" = 30'
2-6-56

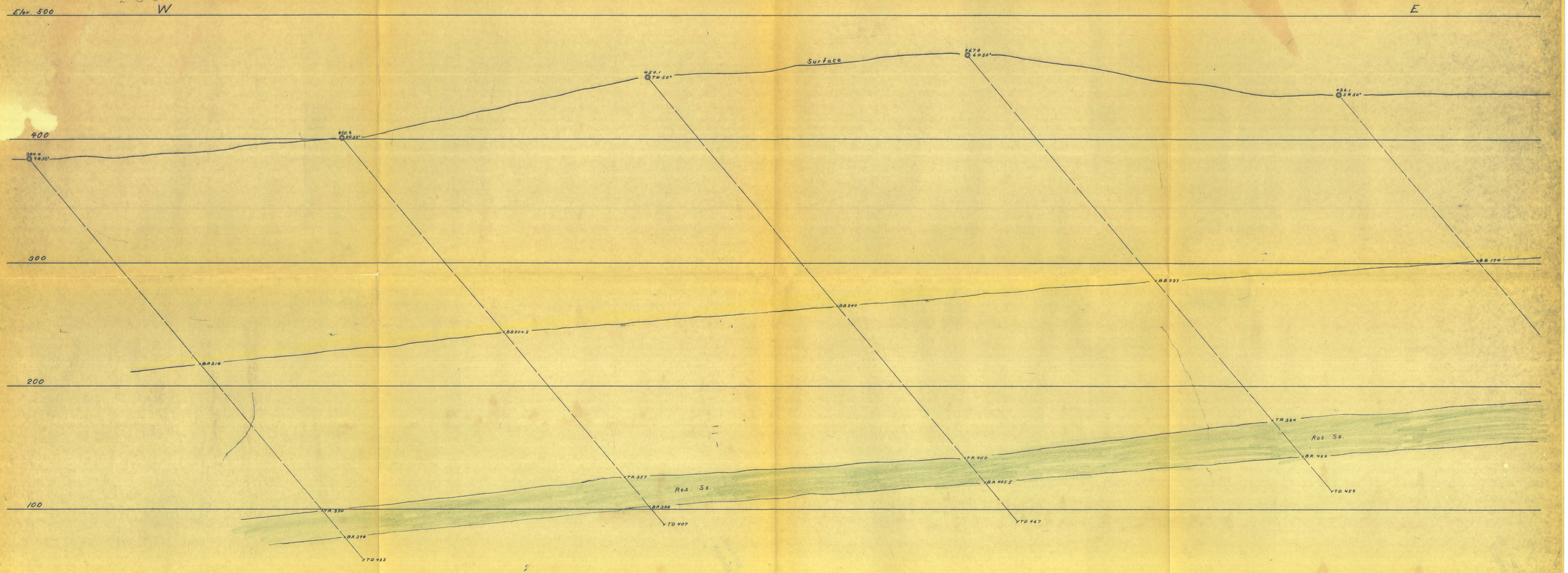

B.E. JOINER 80 ACRE TRACT
SECTION BB', CC', DD'
SCALE: 1" = 30'
2-6-56

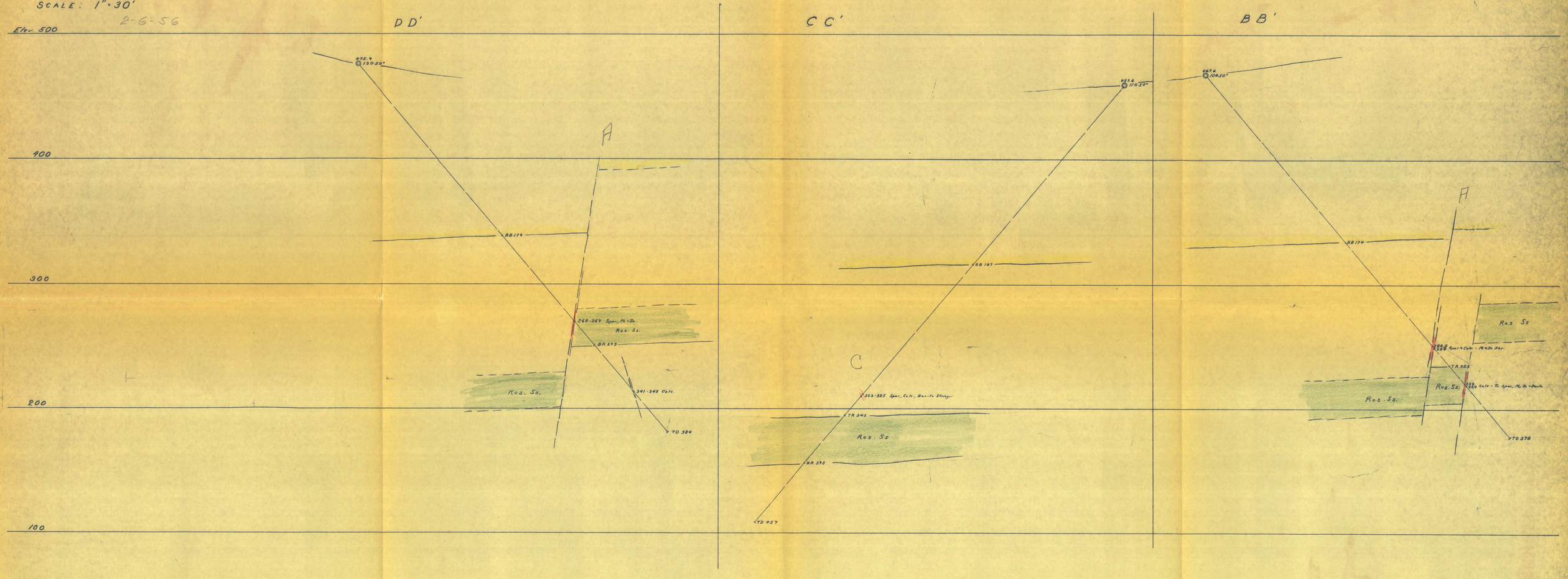

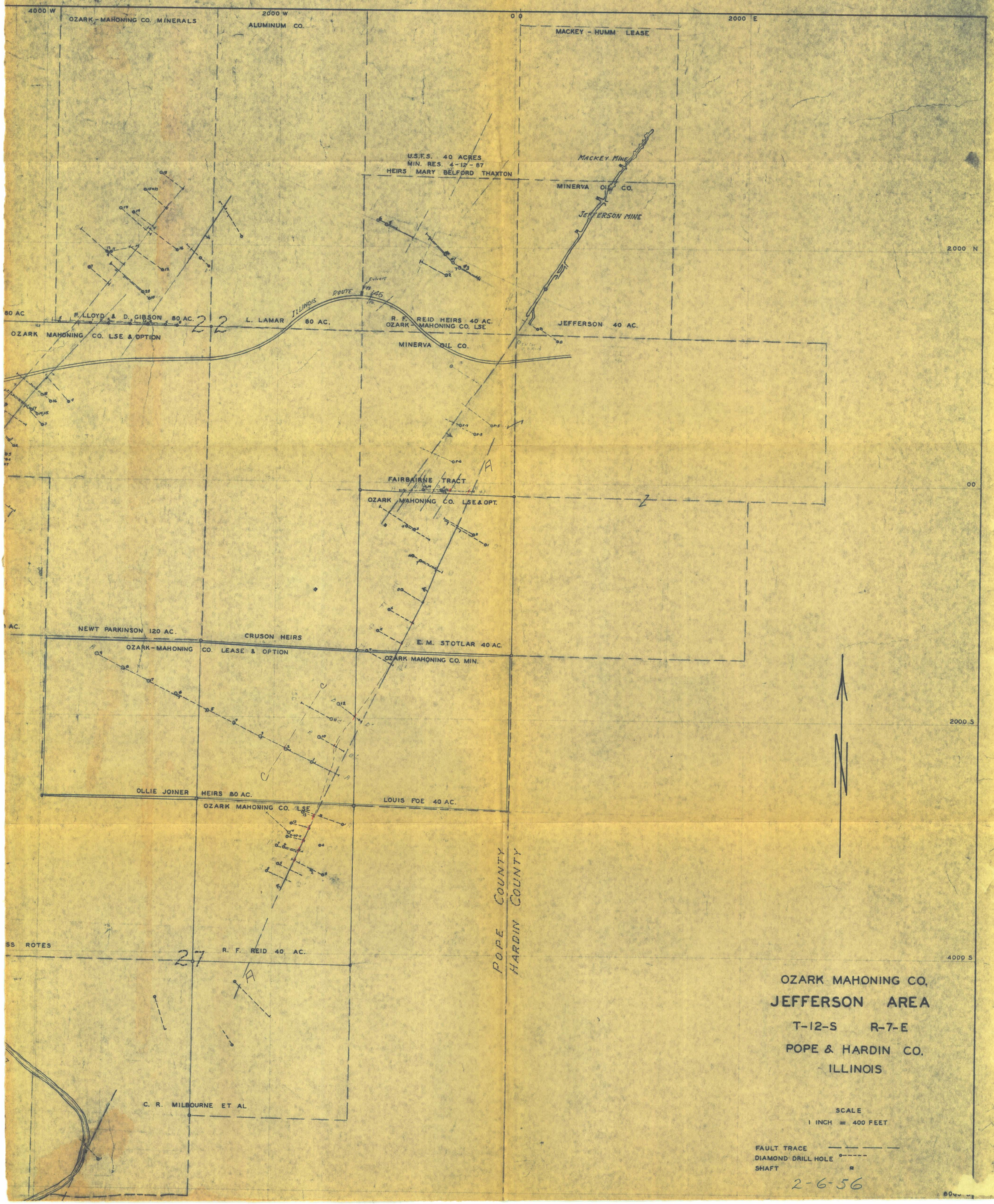
4000 W
2000 W
0 0
2000 E
OZARK - MAHONING CO. MINERALS
ALUMINUM CO.
MACKEY - HUMM LEASE
U.S.F.S. 40 ACRES
MIN. RES. 4-12-87
HEIRS MARY BELFORD THAXTON
MACKEY MINE
MINERVA OIL CO.
JEFFERSON MINE
2000 N
ILLINOIS ROUTE 145
Culvert
80 AC
F. LLOYD & D. GIBSON 80 AC.
L. LAMAR 80 AC.
R. F. REID HEIRS 40 AC.
OZARK - MAHONING CO. LSE
JEFFERSON 40 AC.
OZARK MAHONING CO. LSE & OPTION
MINERVA OIL CO.
FAIRBAIRNE TRACT
OZARK MAHONING CO. LSE & OPT.
00
NEWT PARKINSON 120 AC.
CRUSON HEIRS
E. M. STOTLAR 40 AC.
OZARK-MAHONING CO. LEASE & OPTION
OZARK MAHONING CO. MIN.
2000 S
OLLIE JOINER HEIRS 80 AC.
LOUIS FOE 40 AC.
OZARK MAHONING CO. LSE
POPE COUNTY
HARDIN COUNTY
R. F. REID 40 AC.
4000 S
C. R. MILBOURNE ET AL
N
OZARK MAHONING CO.
JEFFERSON AREA
T-12-S R-7-E
POPE & HARDIN CO.
ILLINOIS
SCALE
1 INCH = 400 FEET
FAULT TRACE
DIAMOND DRILL HOLE
SHAFT
2-6-56
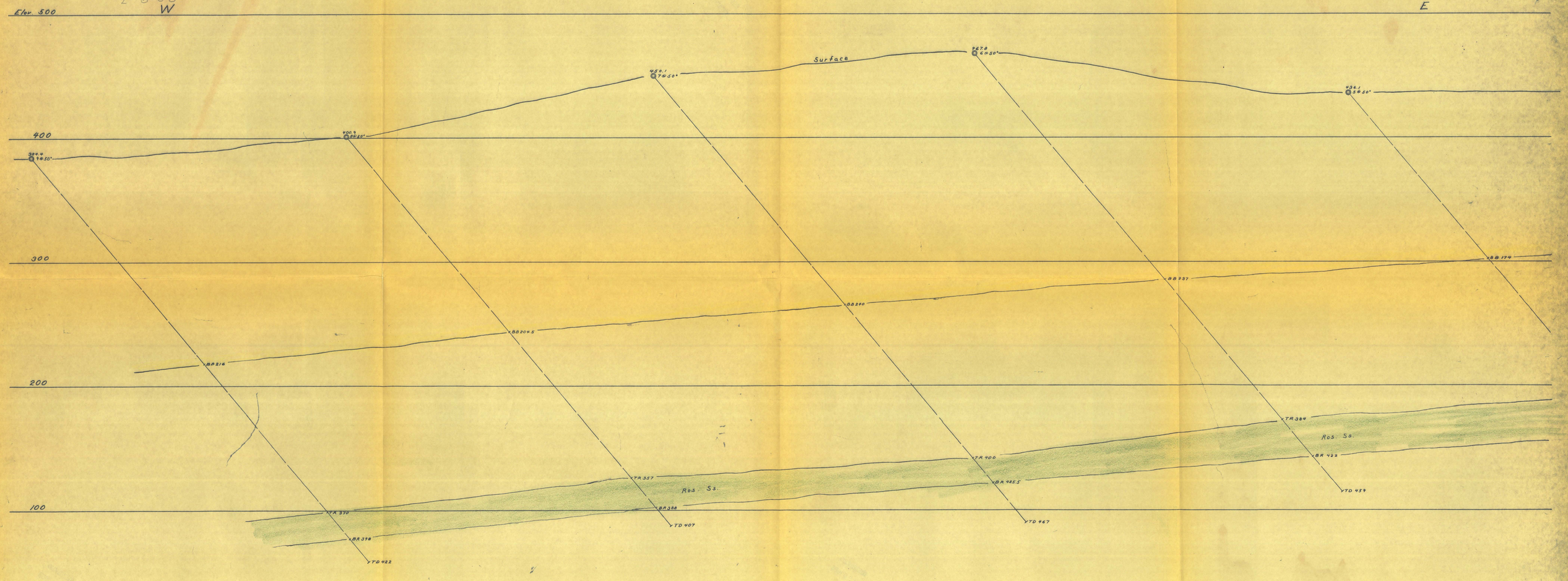
B.E. JOINER 80 ACRE TRACT
SECTION - AA' Sheet #2
SCALE: 1" = 30'
2-6-56