Exhibit H

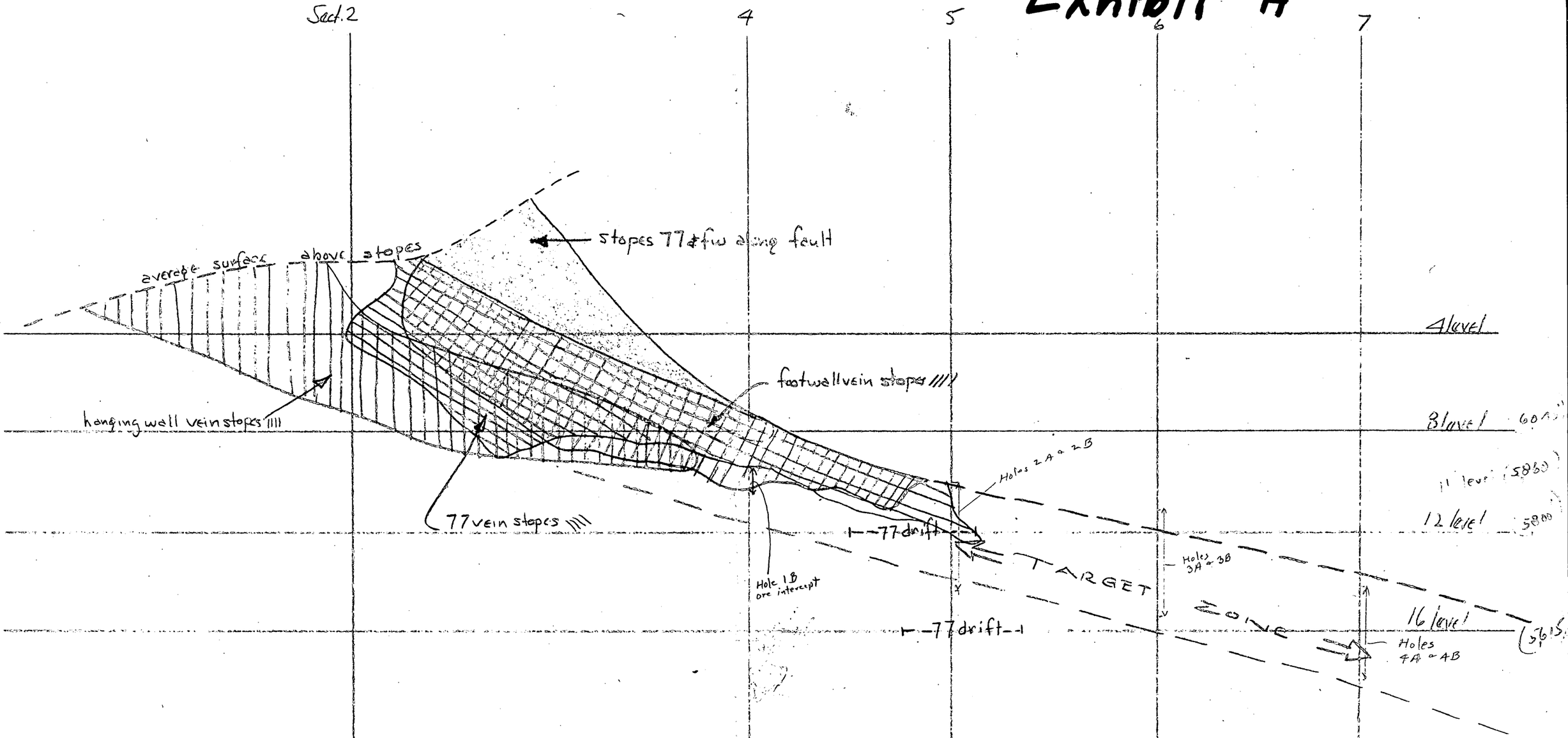

Longitudinal Projection to ℄

DELAMAR MINE

1" = 200'

OFFICIAL COPY
O. M. E.
RECEIVED
AUG 20 1965
INITIALS | CODE

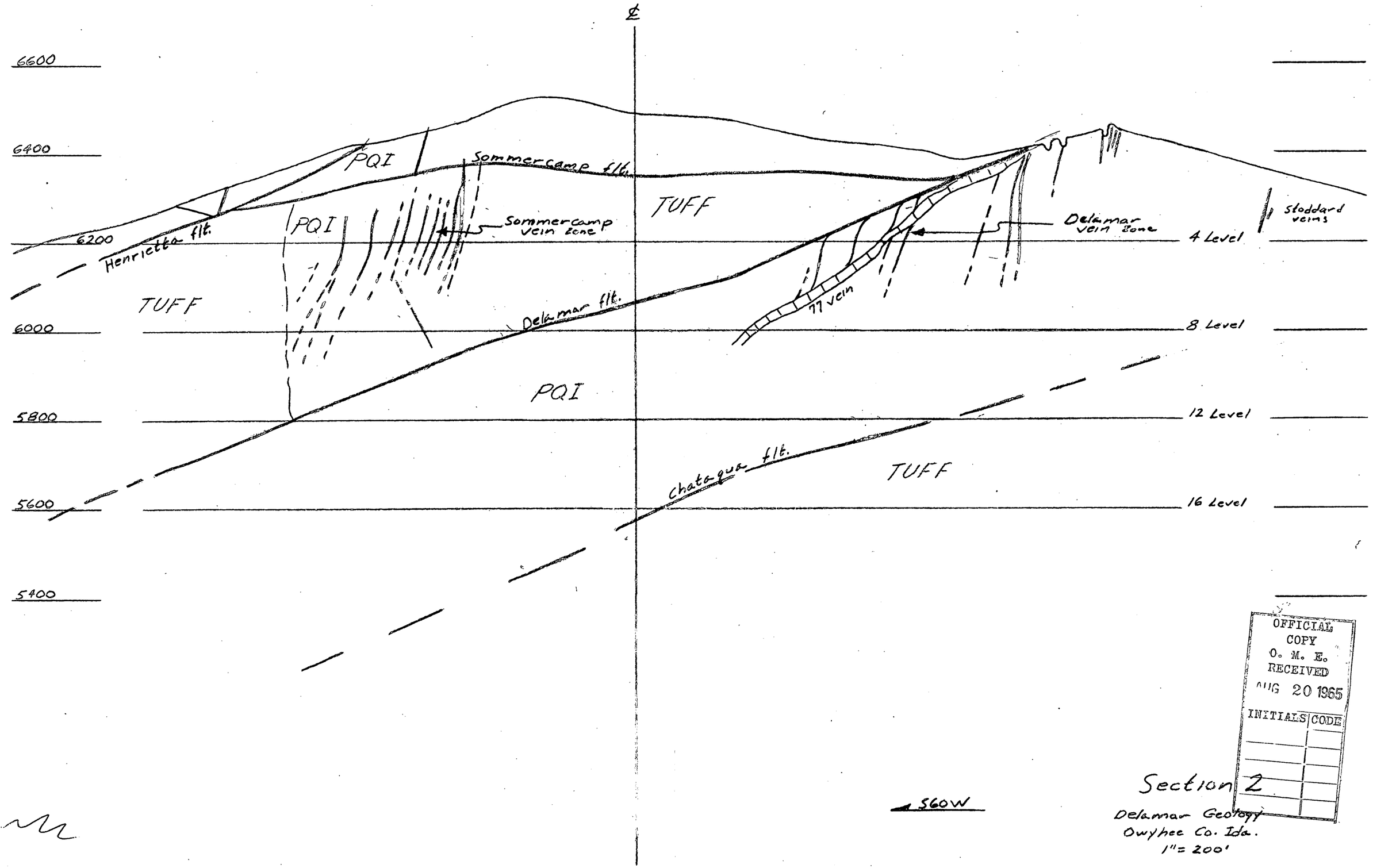

OFFICIAL COPY
O. M. E.
RECEIVED
AUG 20 1965
INITIALS | CODE

Section 2
Delamar Geology
Owyhee Co. Ida.
1" = 200'

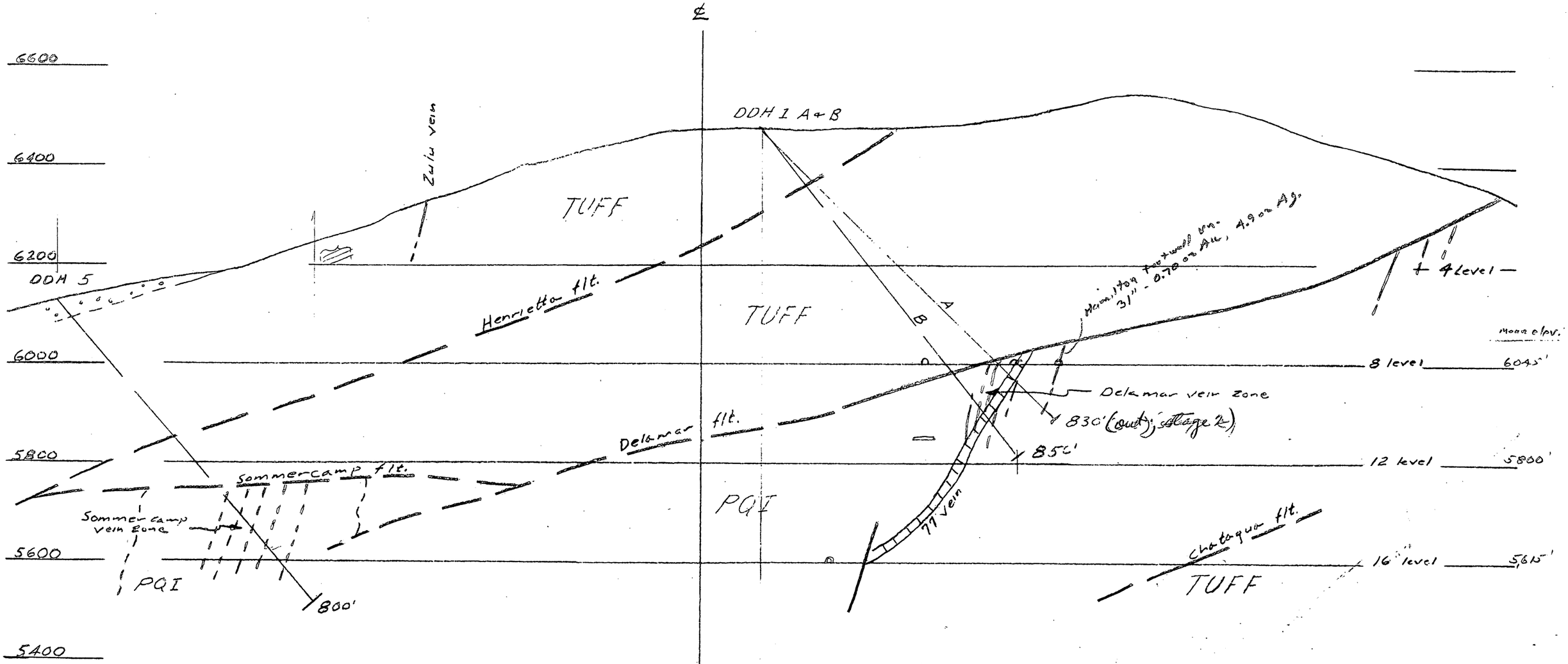

Section 4

Delamar Geology
Owyhee Co. Ida.
1"=200'

OFFICIAL COPY
O. M. E.
RECEIVED
AUG 20 1965
INITIALS | CODE

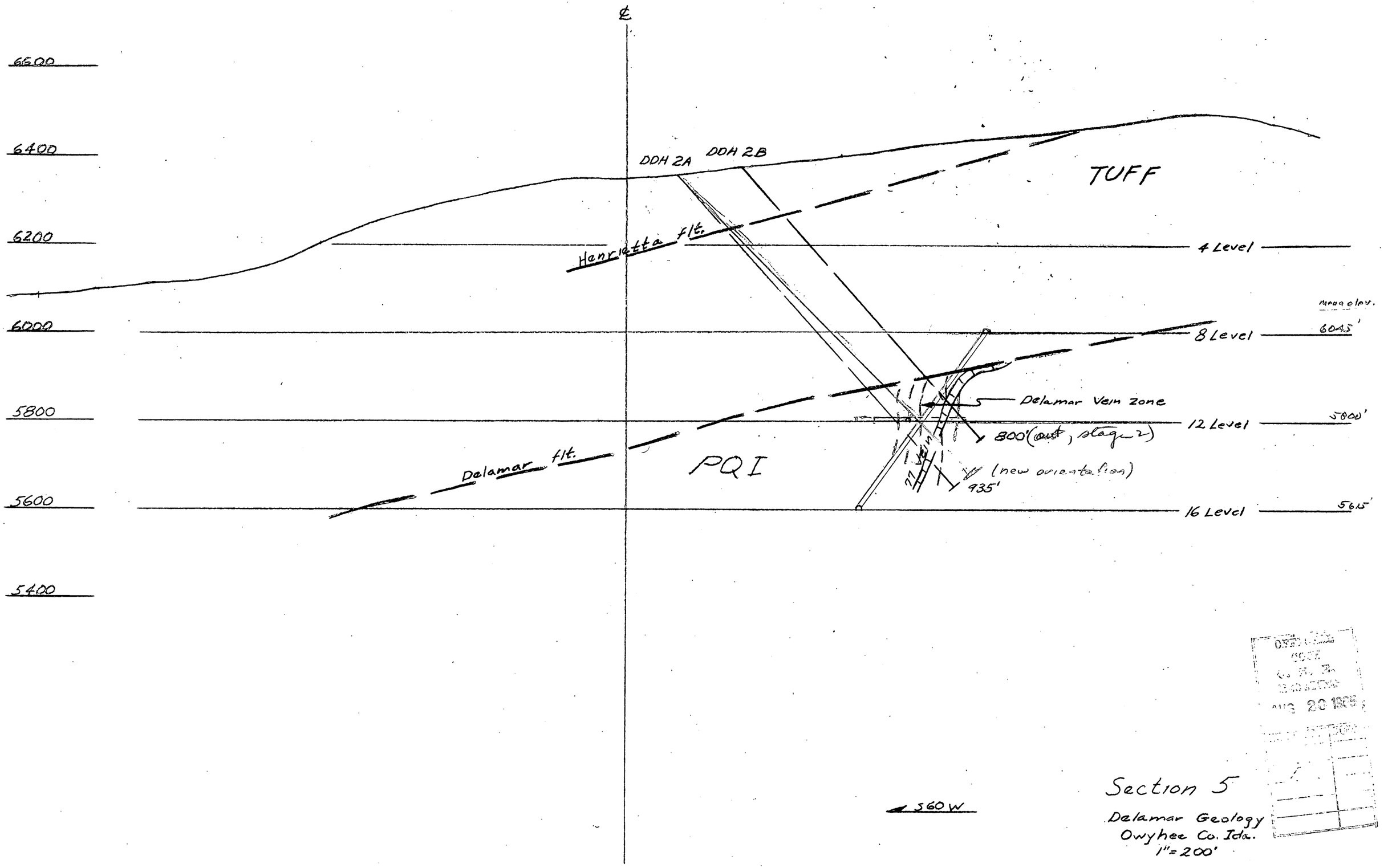

Section 5

Delamar Geology
Owyhee Co. Ida.
1" = 200'

AUG 20 1969

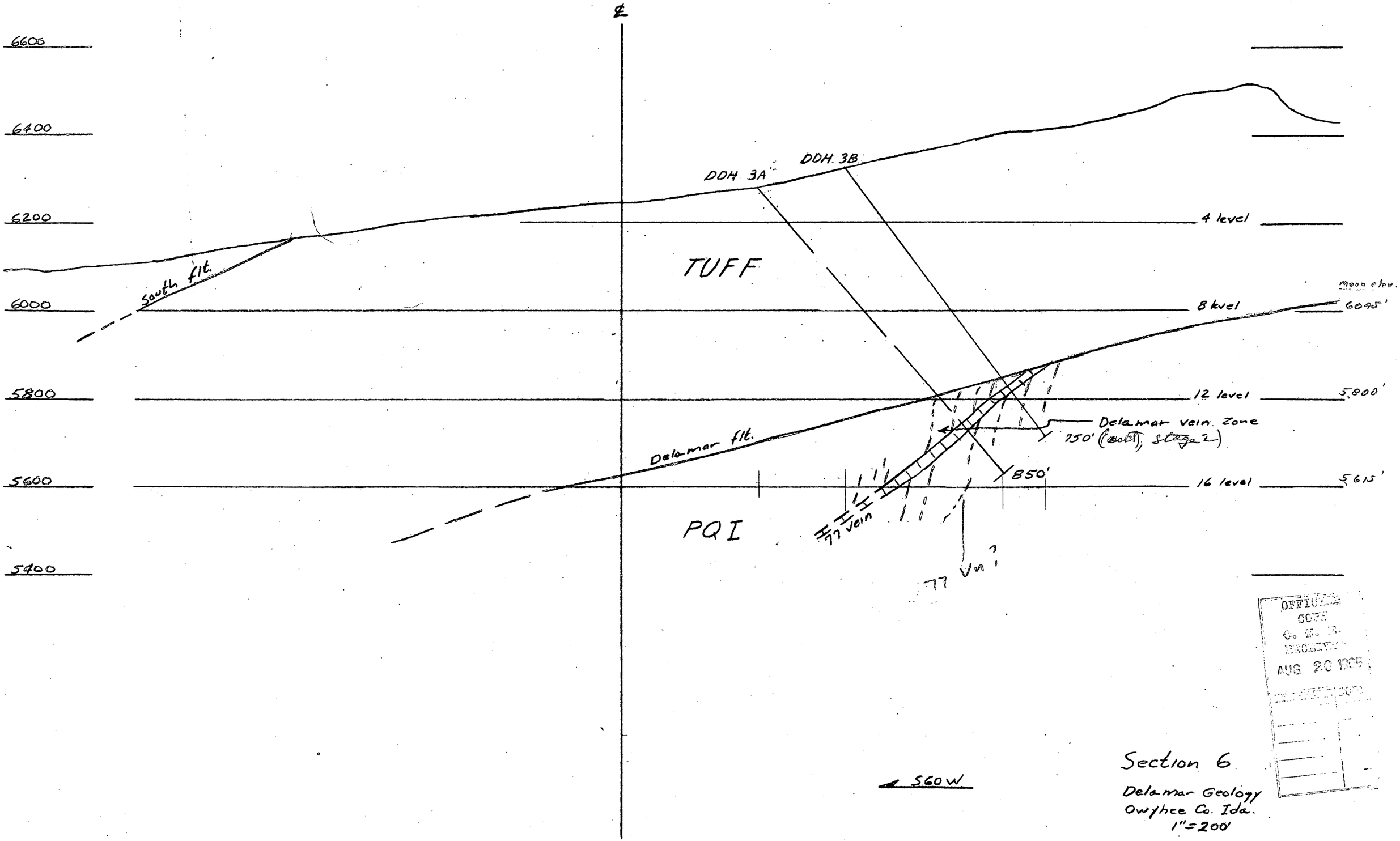

Section 6

Delamar Geology
Owyhee Co. Ida.
1"=200'

OFFICIAL
COPY
Co. No. 19
RECEIVED
AUG 20 1985

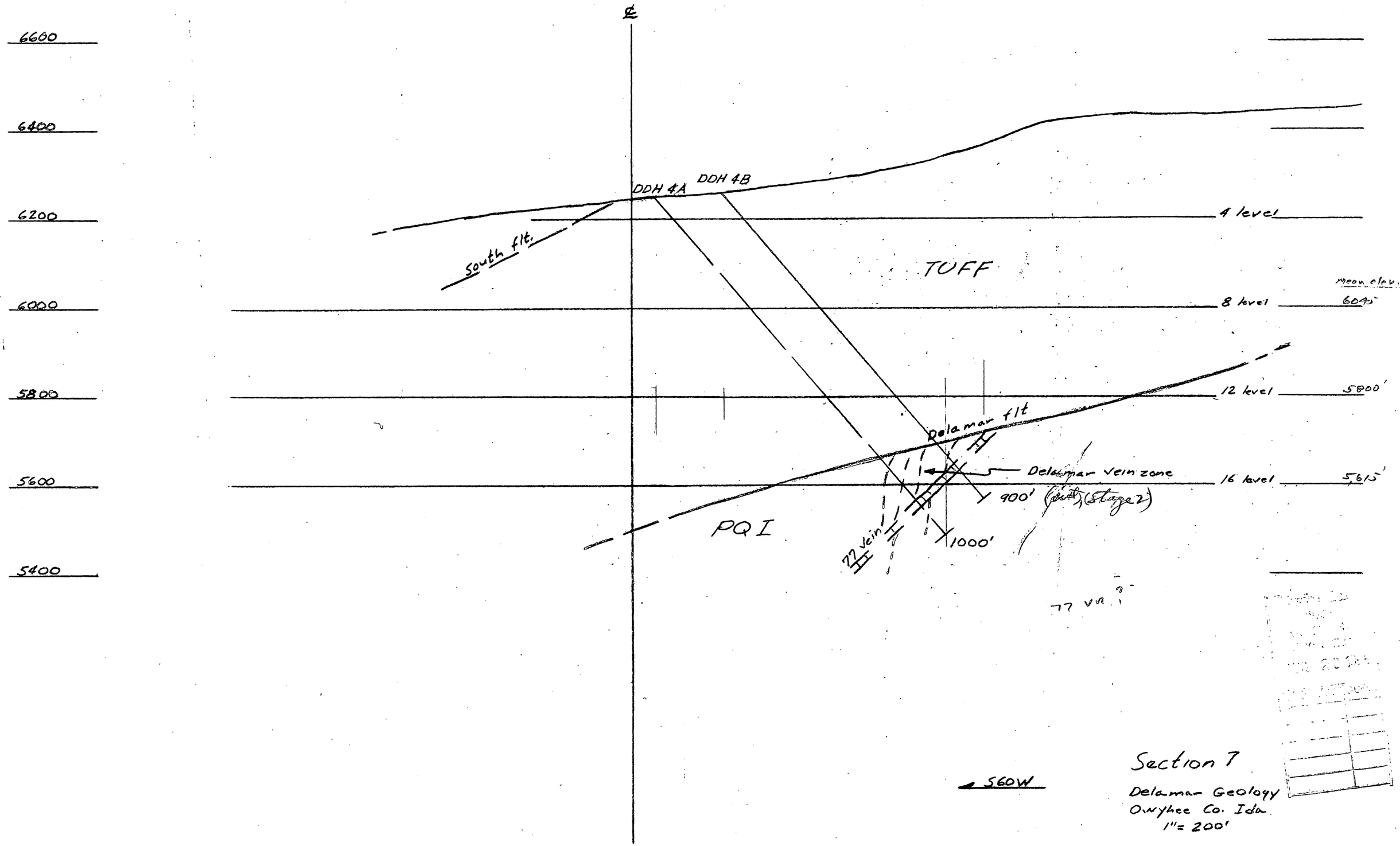
℄
6600
6400
6200
6000
5800
5600
5400
DDH 4A
DDH 4B
4 level
South flt.
TUFF
Mean elev.
8 level
604'
12 level
5800'
Delaman flt
Delaman vein zone
16 level
5615'
900'
(Stage 2)
PQI
77 vein
1000'
77 vein
S60W
Section 7
Delaman Geology
Owyhee Co. Ida.
1" = 200'

BY: Jone DATE 7/2/65 SUBJECT DELAMAR AREA SHEET NO. ___ OF ___

CKD. BY ___ DATE ___ Owyhee County, Ida JOB NO. ___

1" = 200'

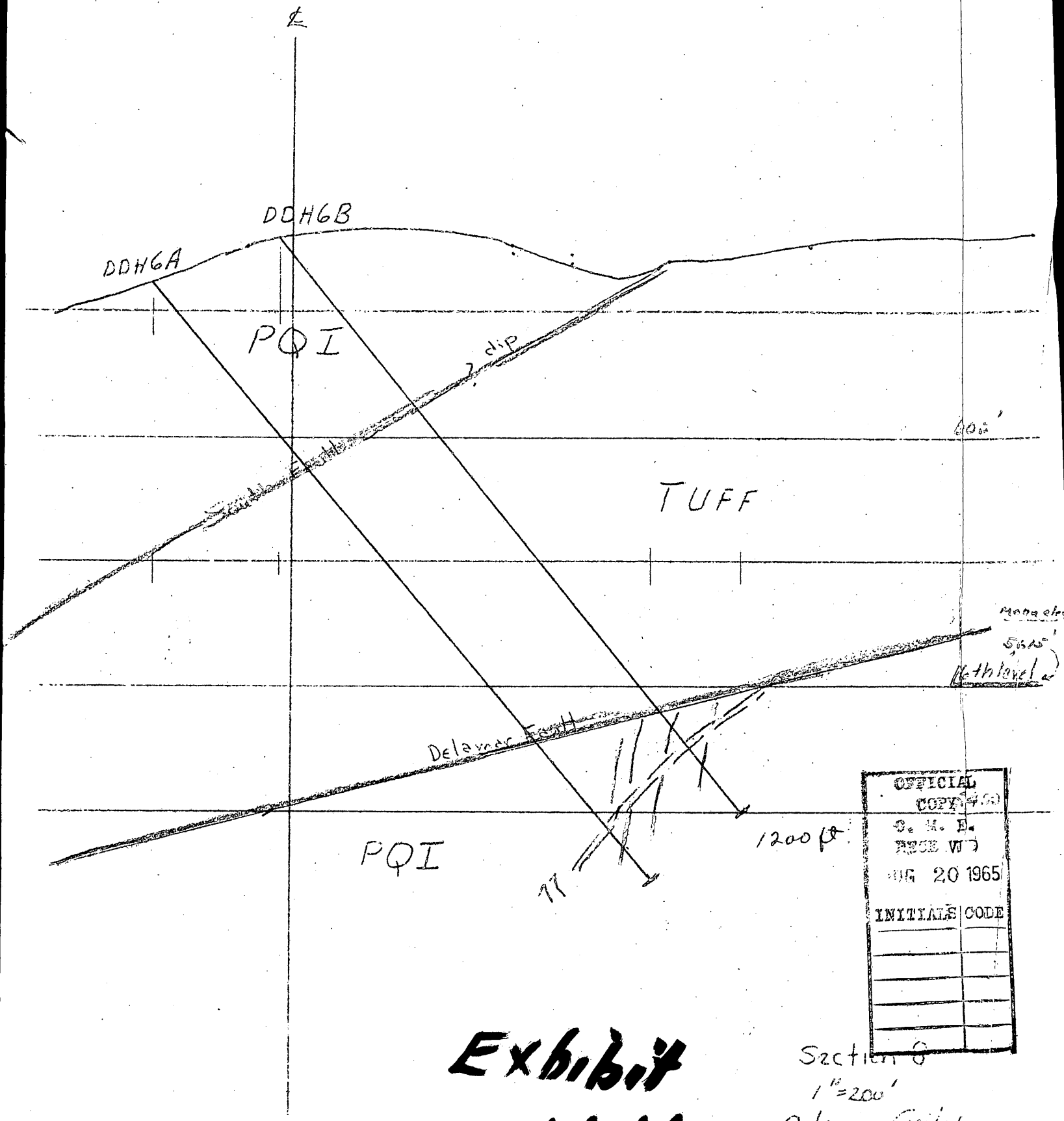

OFFICIAL COPY
S. H. E.
RECE VED
AUG 20 1965
INITIALS | CODE

Exhibit HH

Section 6
1" = 200'
Delamar Geology

BY ..... DATE ..... SUBJECT ..... SHEET NO. ..... OF .....
CHKD. BY ..... DATE ..... JOB NO. .....

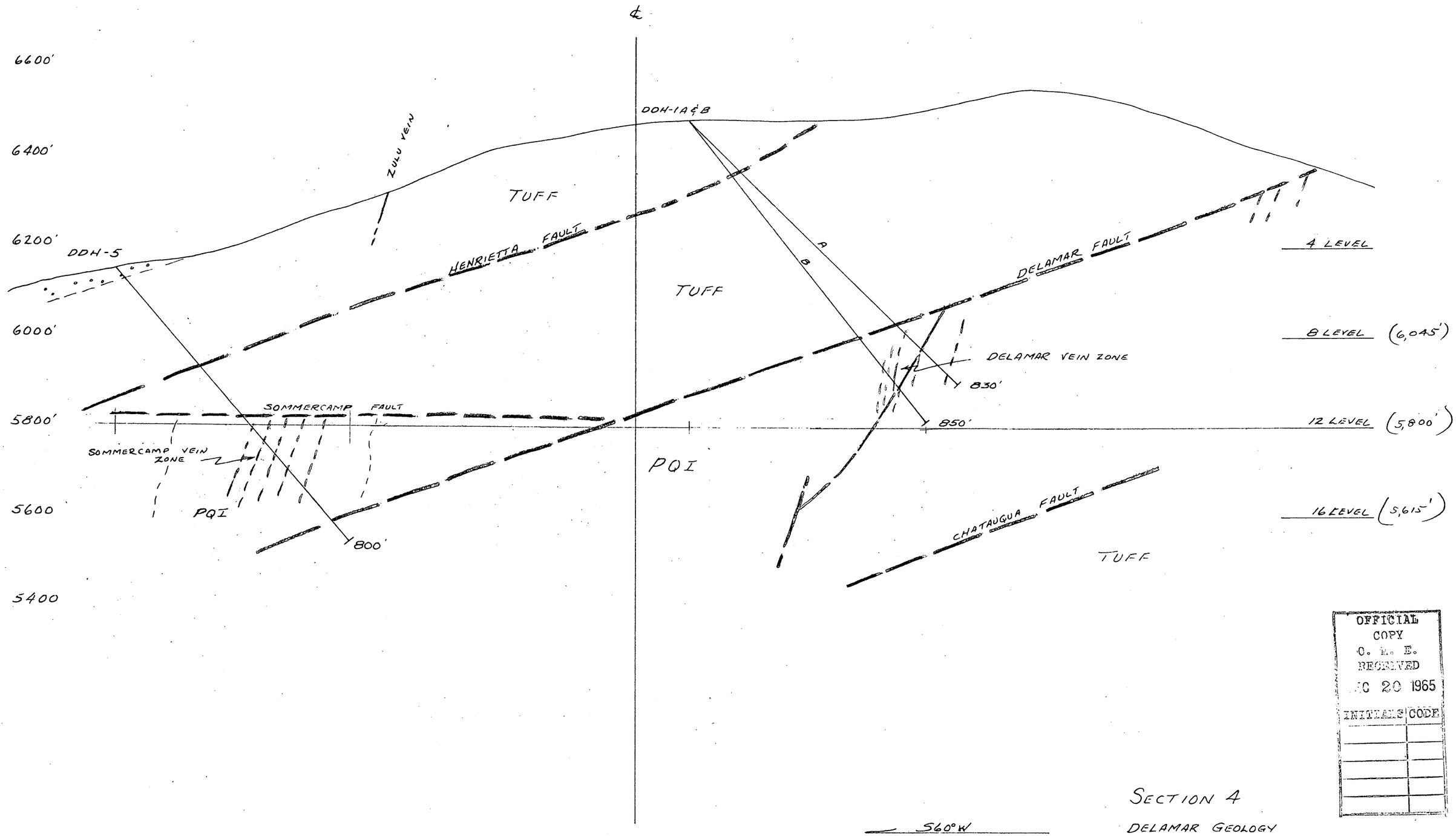

OFFICIAL COPY
O. M. E.
RECEIVED
DEC 20 1965
INITIALS | CODE

SECTION 4

DELAMAR GEOLOGY

OWYHEE Co, IDAHO

1" = 200'

BY.....DATE..... SUBJECT..... SHEET NO.....OF.....
CHKD. BY.....DATE..... JOB NO.....

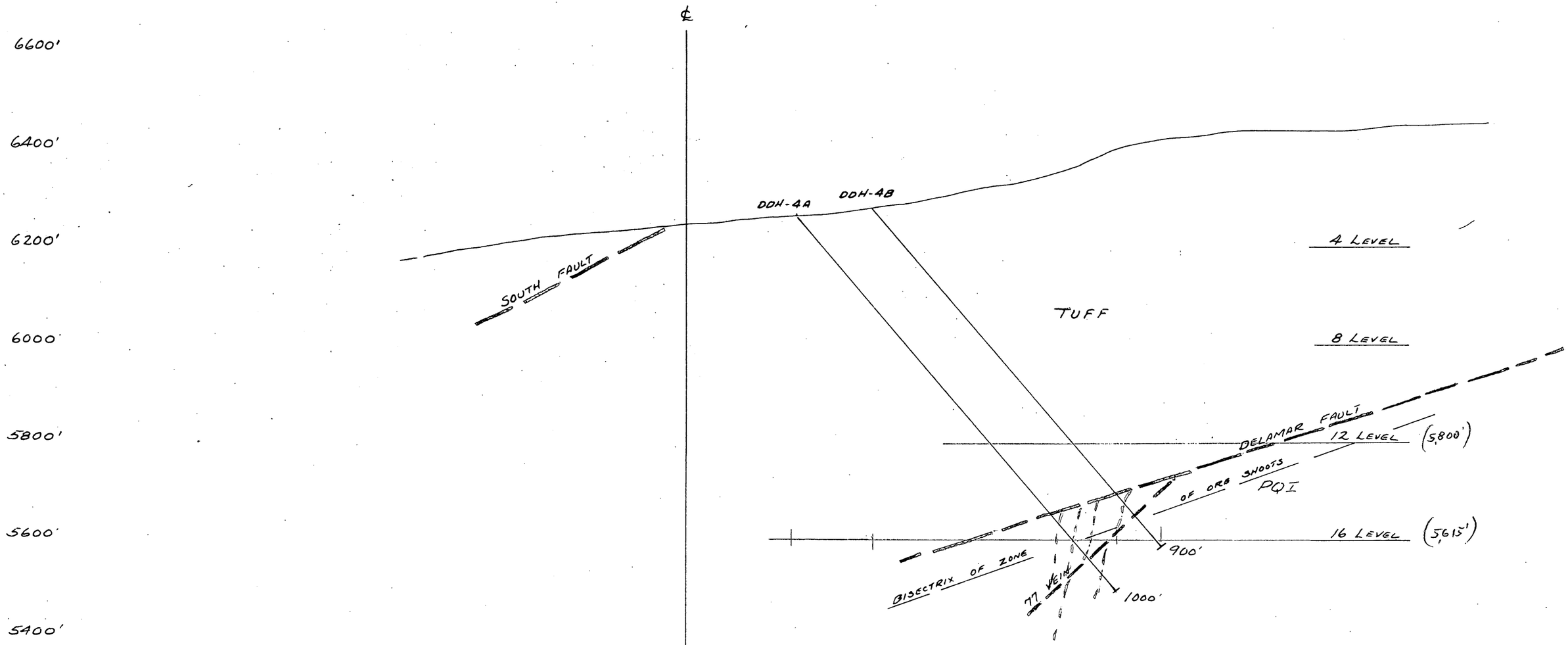

S60°W

SECTION 7

DELAMAR GEOLOGY
OWYHEE CO., IDAHO
1" = 200'

BY_____ DATE_____ SUBJECT_____ SHEET NO._____ OF_____
CHKD. BY_____ DATE_____ JOB NO._____

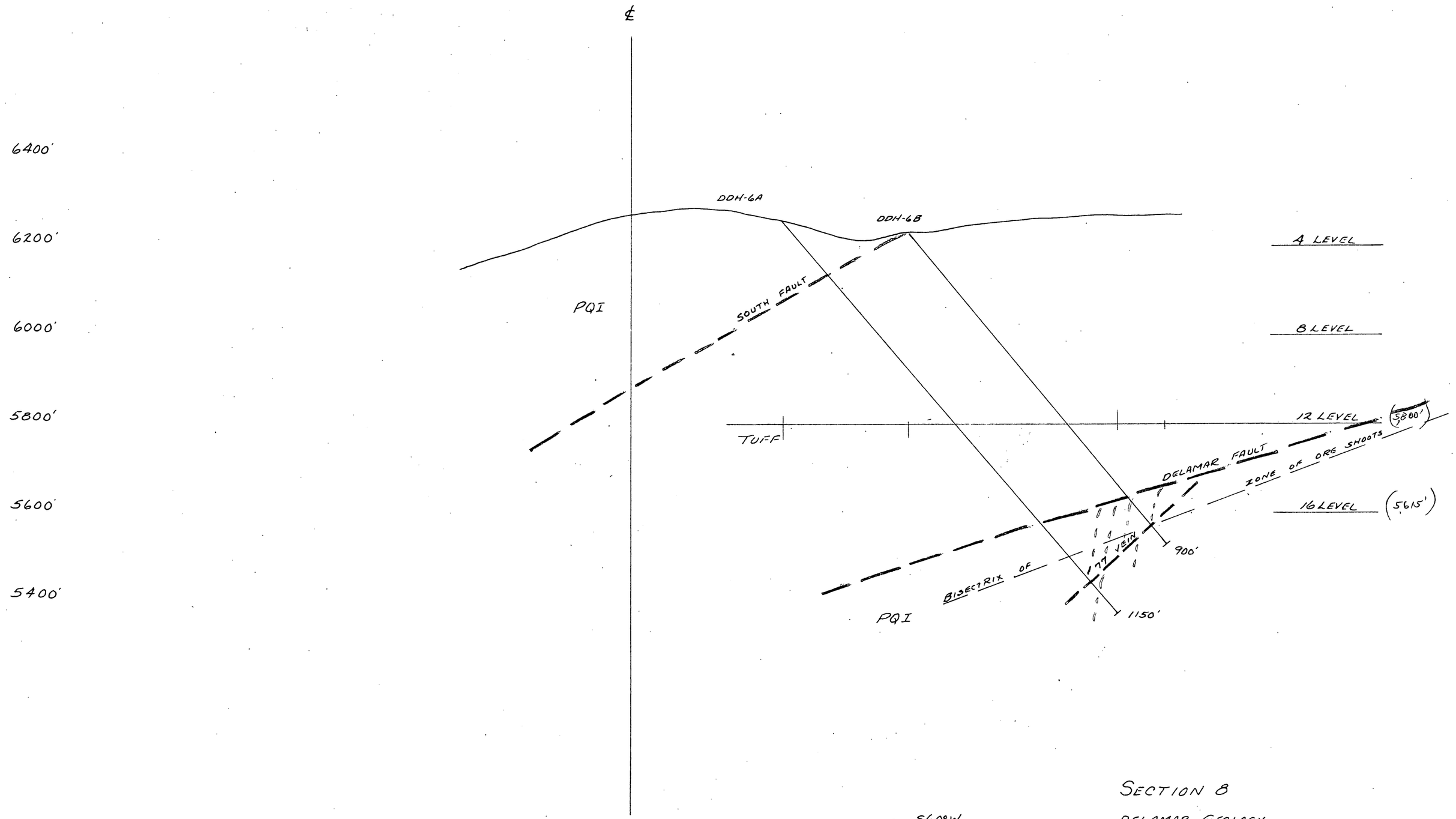

SECTION 8

DELAMAR GEOLOGY

OWYHEE CO, IDAHO

1" = 200'

BY ..... DATE ..... SUBJECT ..... SHEET NO. ..... OF .....
CHKD. BY ..... DATE ..... JOB NO. .....

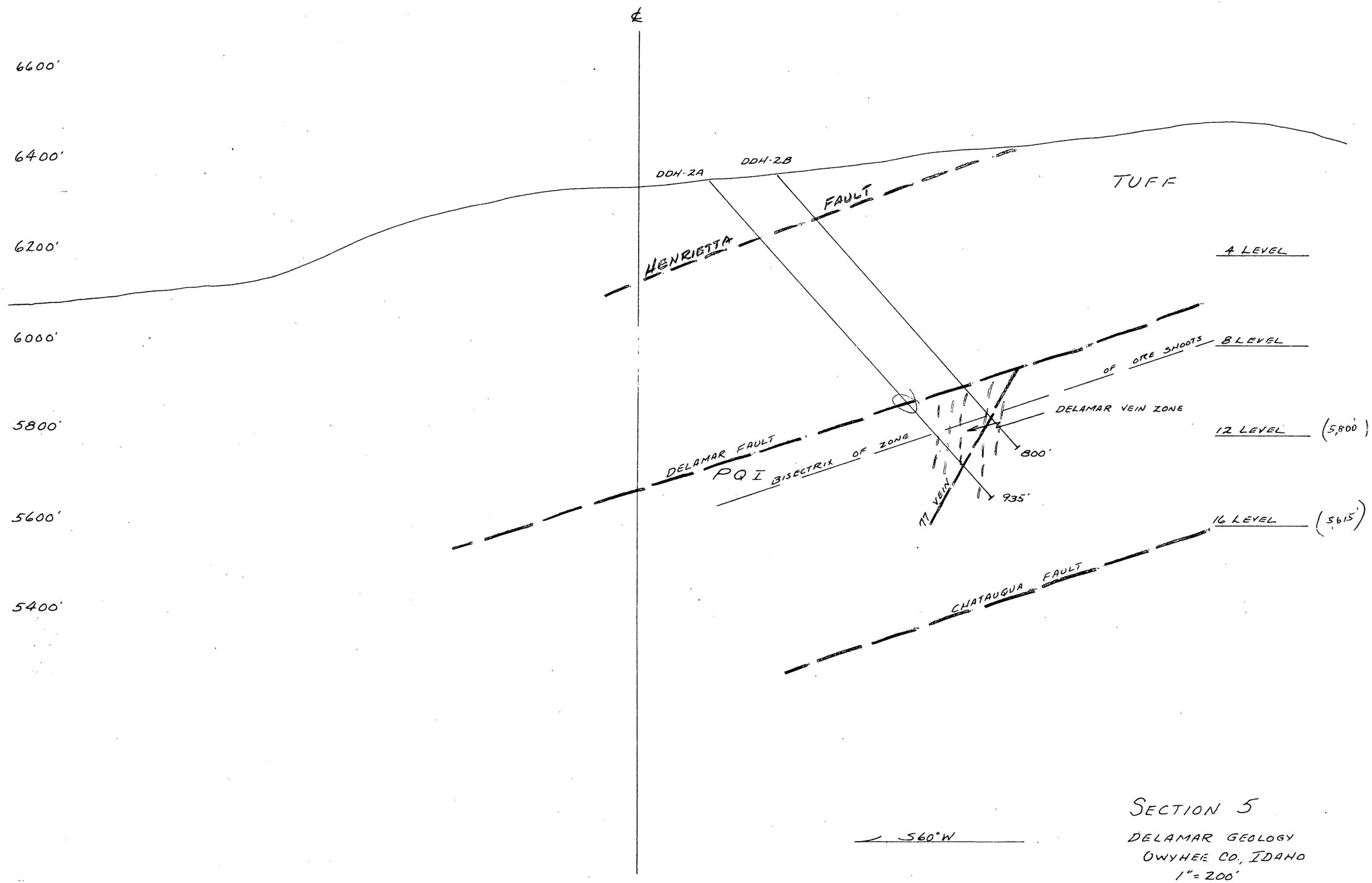

SECTION 5
DELAMAR GEOLOGY
OWYHEE CO., IDAHO
1" = 200'

BY.....DATE..... SUBJECT..... SHEET NO. .....OF.....
CHKD. BY.....DATE..... ..... JOB NO.....

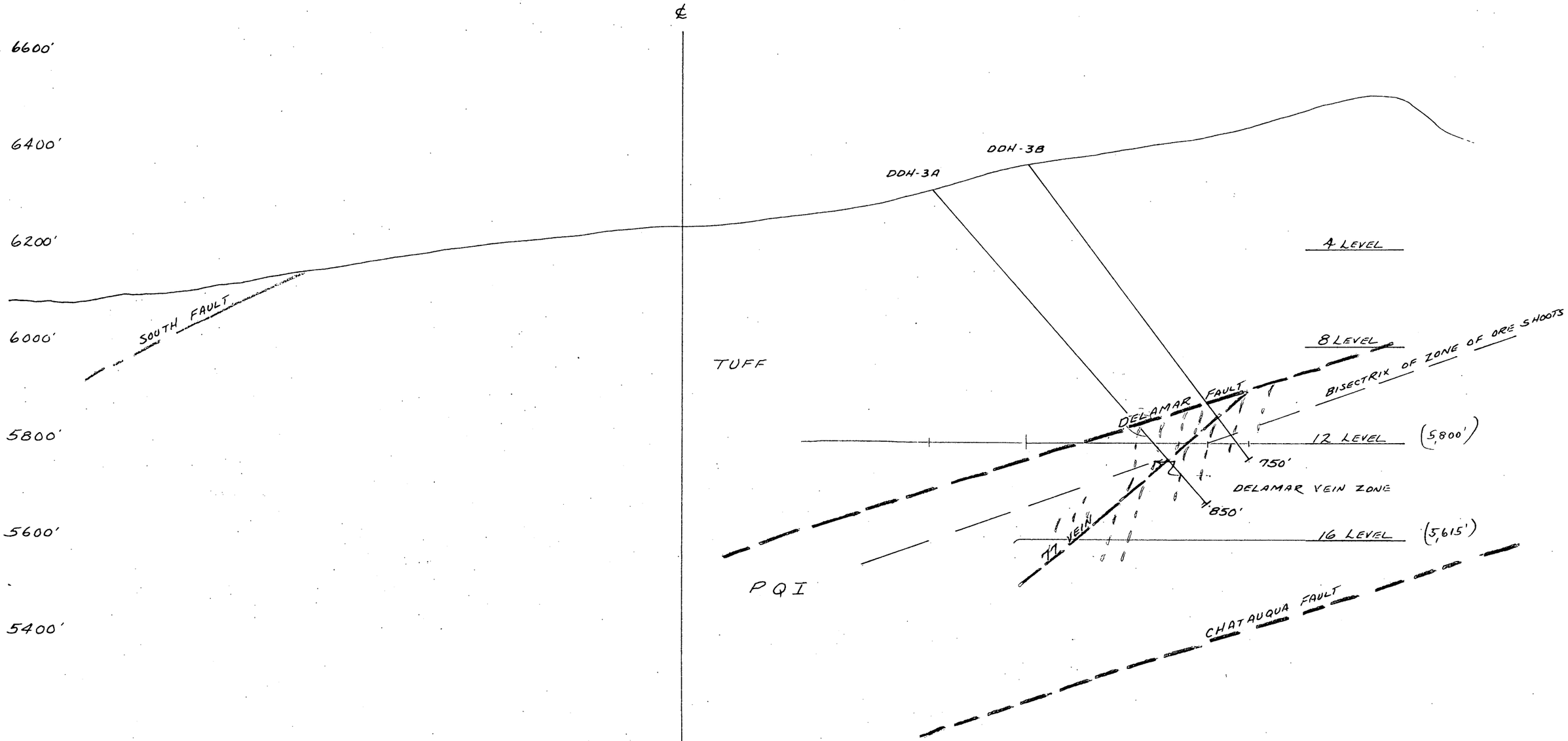

S60°W

SECTION 6

DELAMAR GEOLOGY
OWYHEE Co, IDAHO
1" = 200'

Exhibit H (see later version)

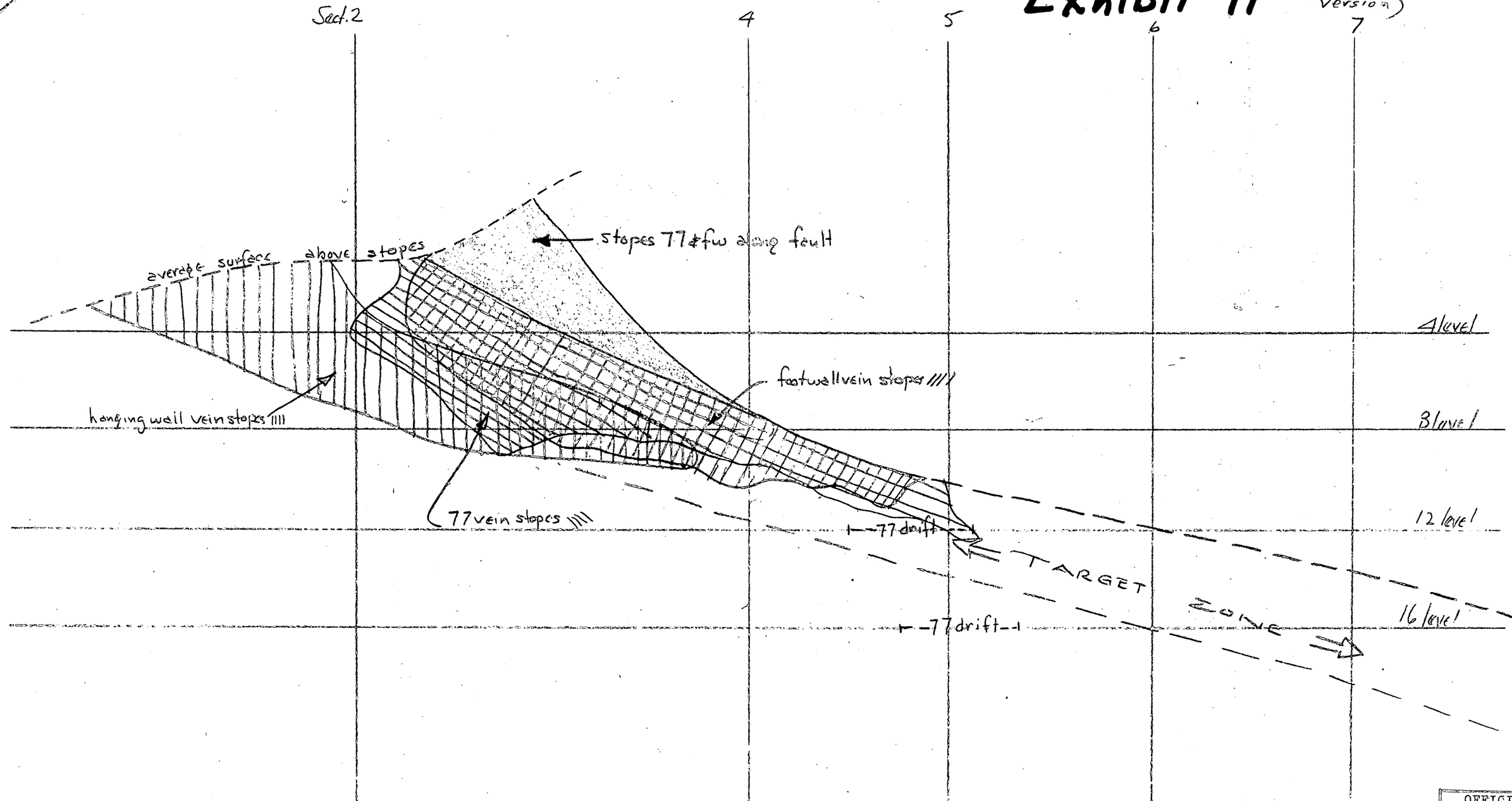

Longitudinal Projection to ℄
DELAMAR MINE
1" = 200'

OFFICIAL COPY
O. M. E.
RECEIVED
JUN 1 1965

INITIALS	CODE

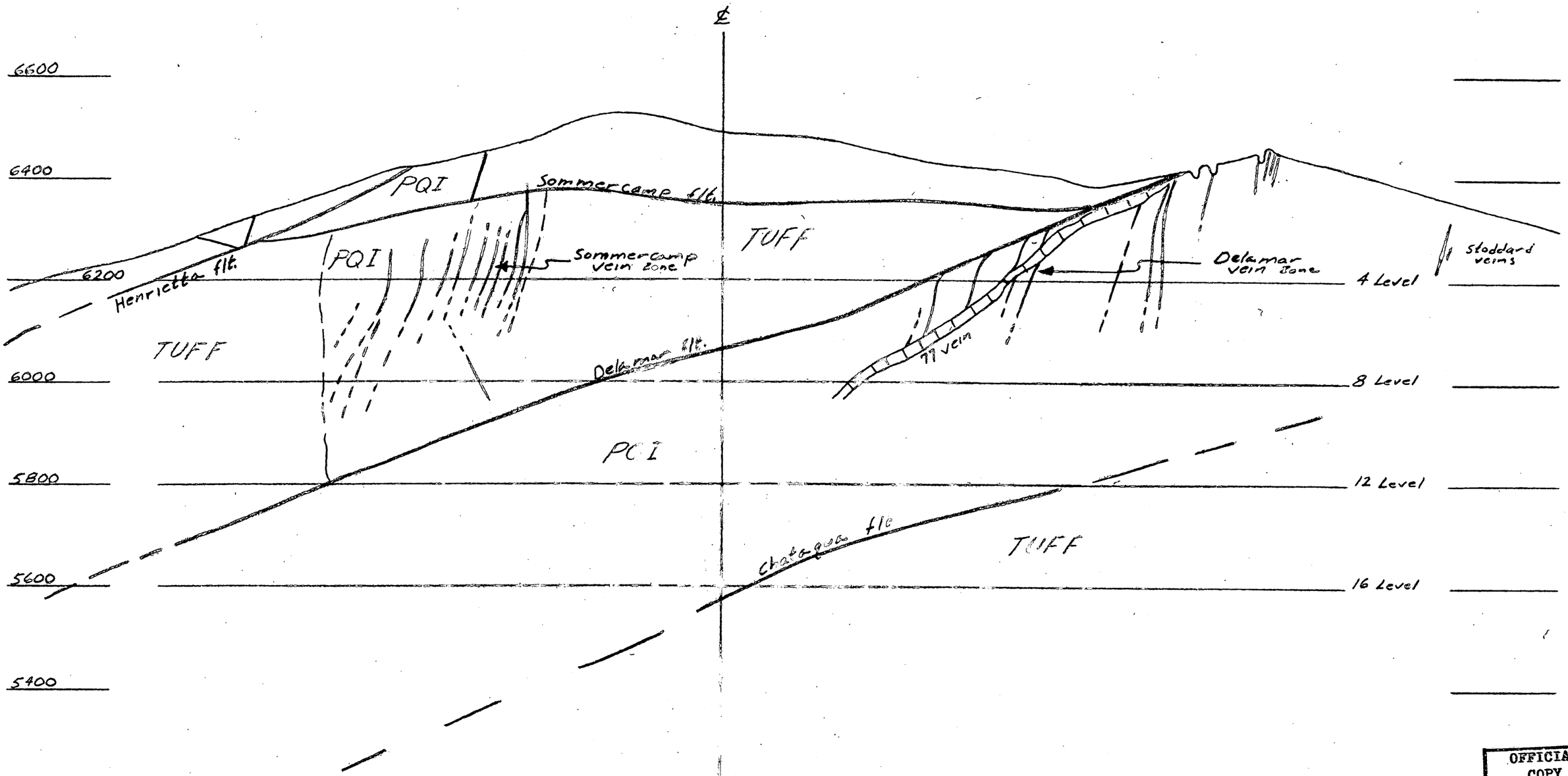

S60W

Section 2

Delamar Geology
Owyhee Co. Ida.
1" = 200'

OFFICIAL COPY
O. M. E.
RECEIVED
JUN 1 1965
INITIALS | CODE

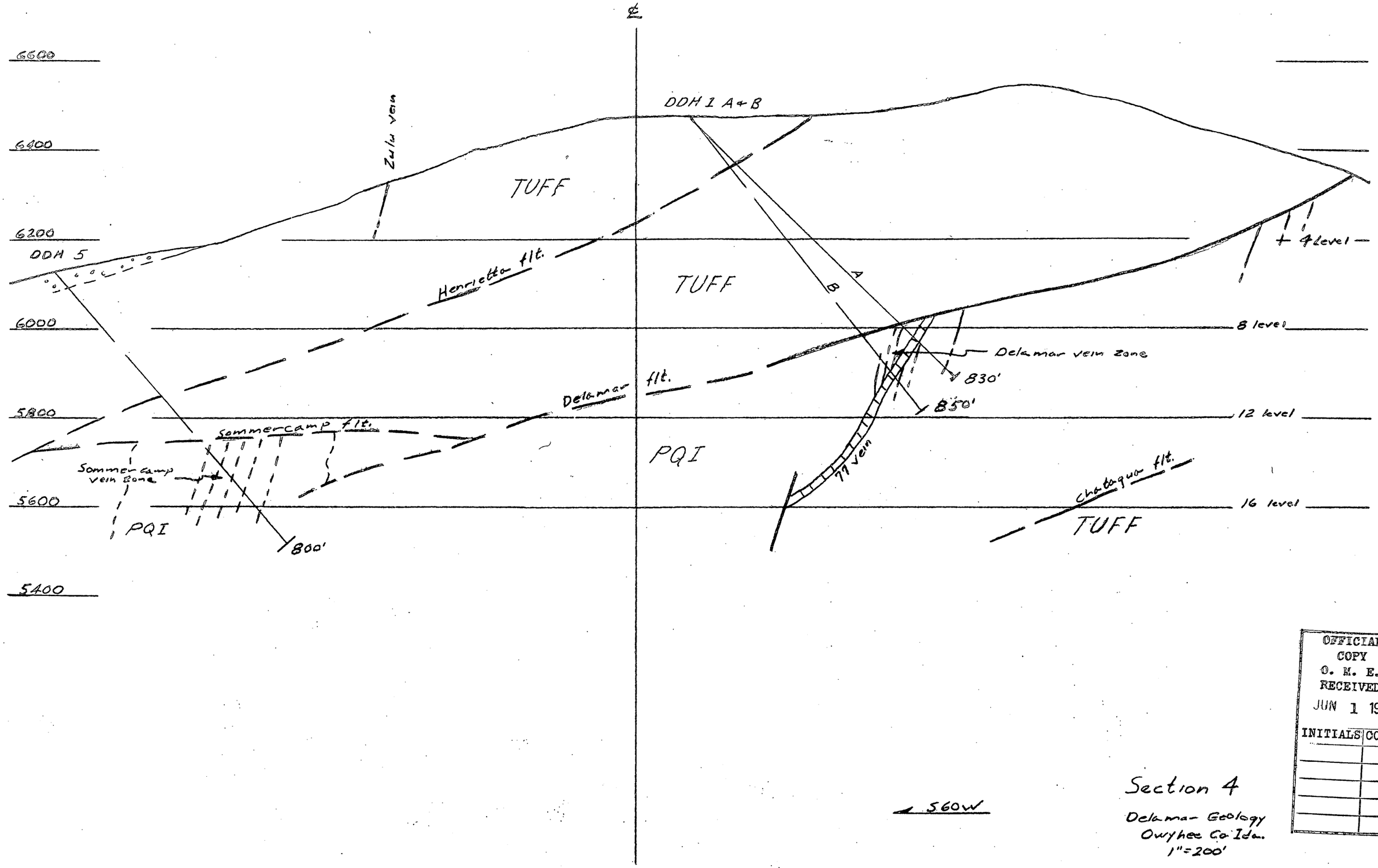

Section 4

Delamar Geology
Owyhee Co. Ida.
1"=200'

OFFICIAL COPY
O. M. E.
RECEIVED
JUN 1 1965
INITIALS | CODE

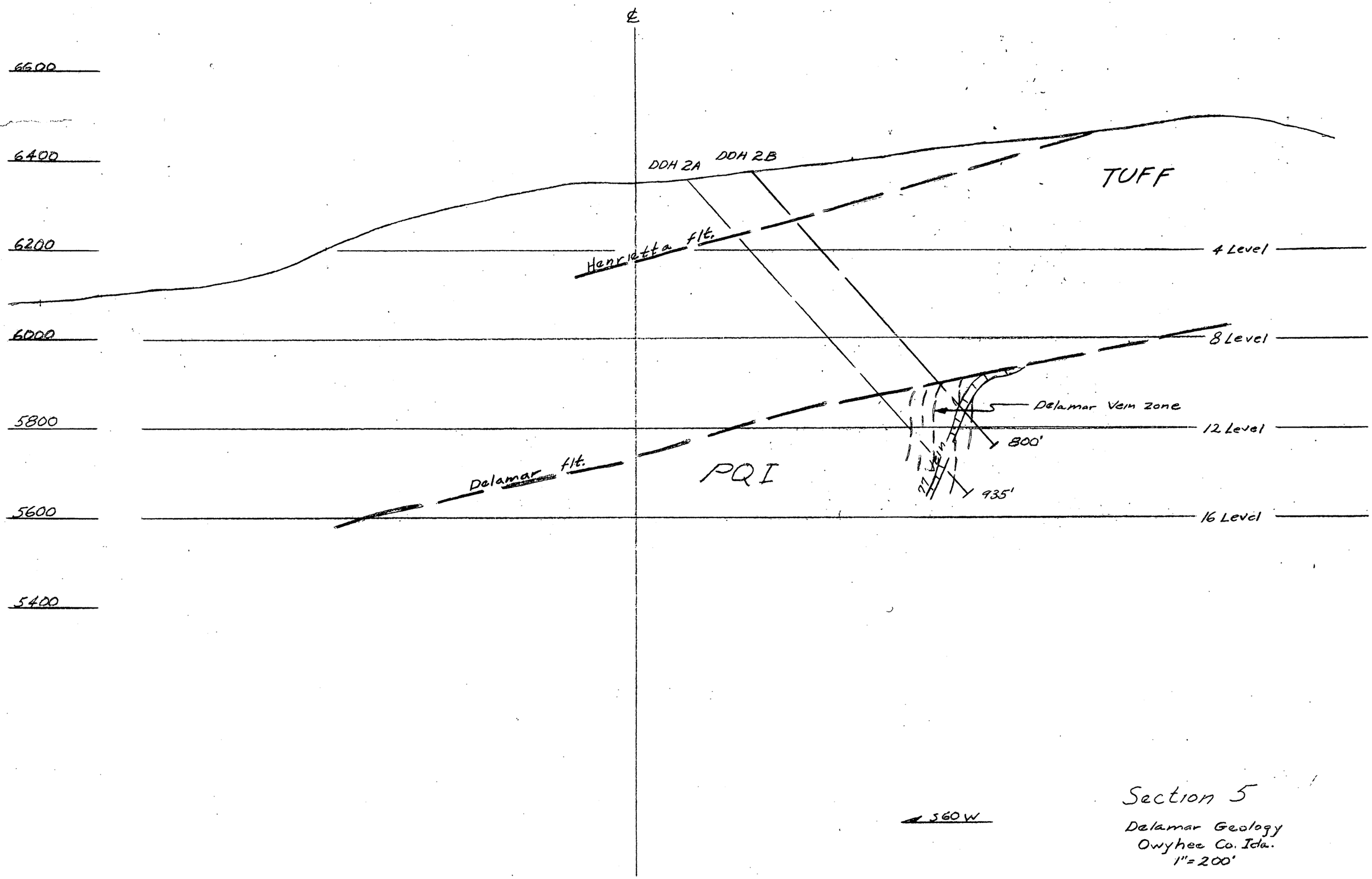

Section 5

Delamar Geology
Owyhee Co. Ida.
1"=200'

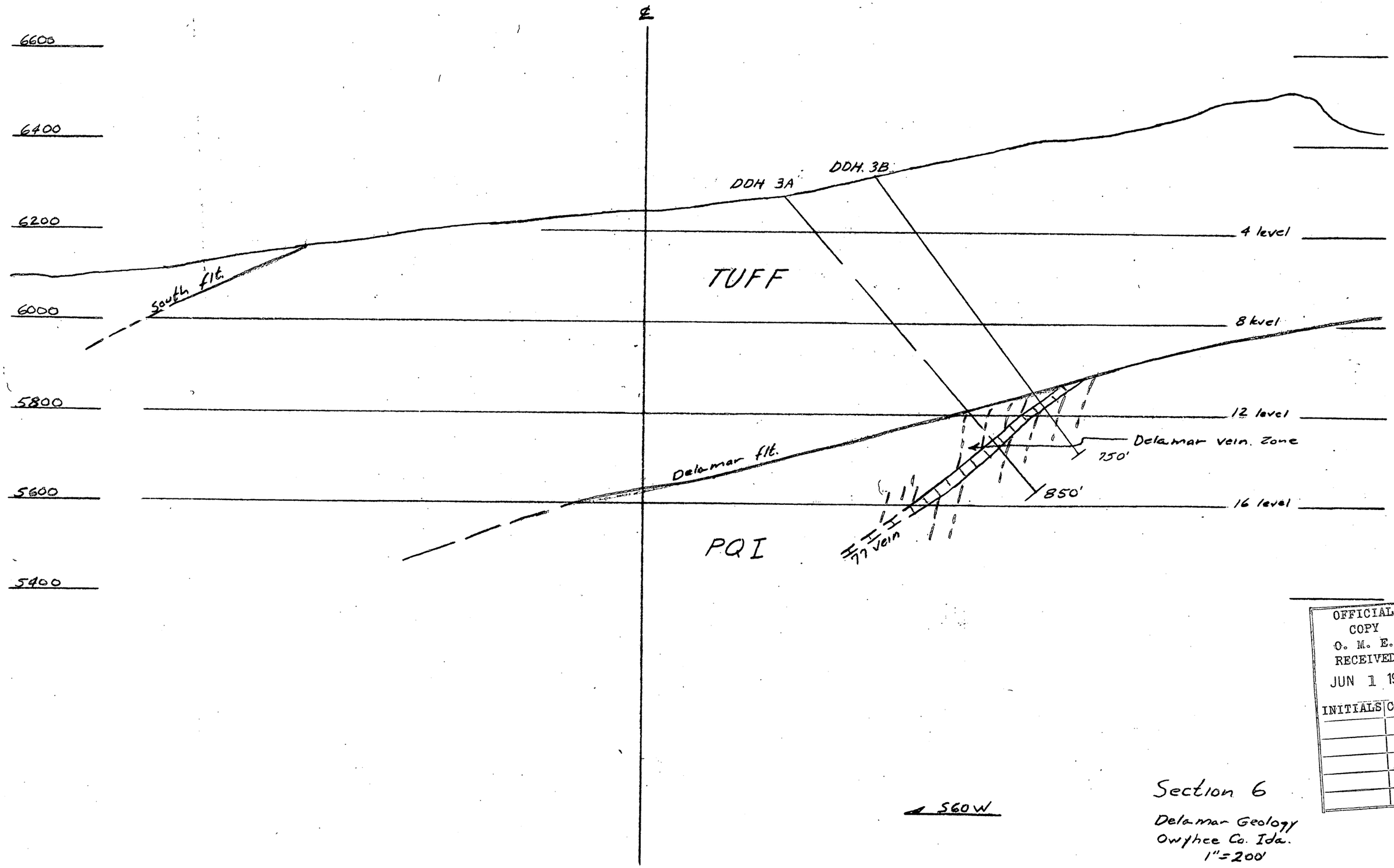

OFFICIAL
COPY
O. M. E.
RECEIVED
JUN 1 1965
INITIALS | CODE

Section 6

Delamar Geology
Owyhee Co. Ida.
1"=200'

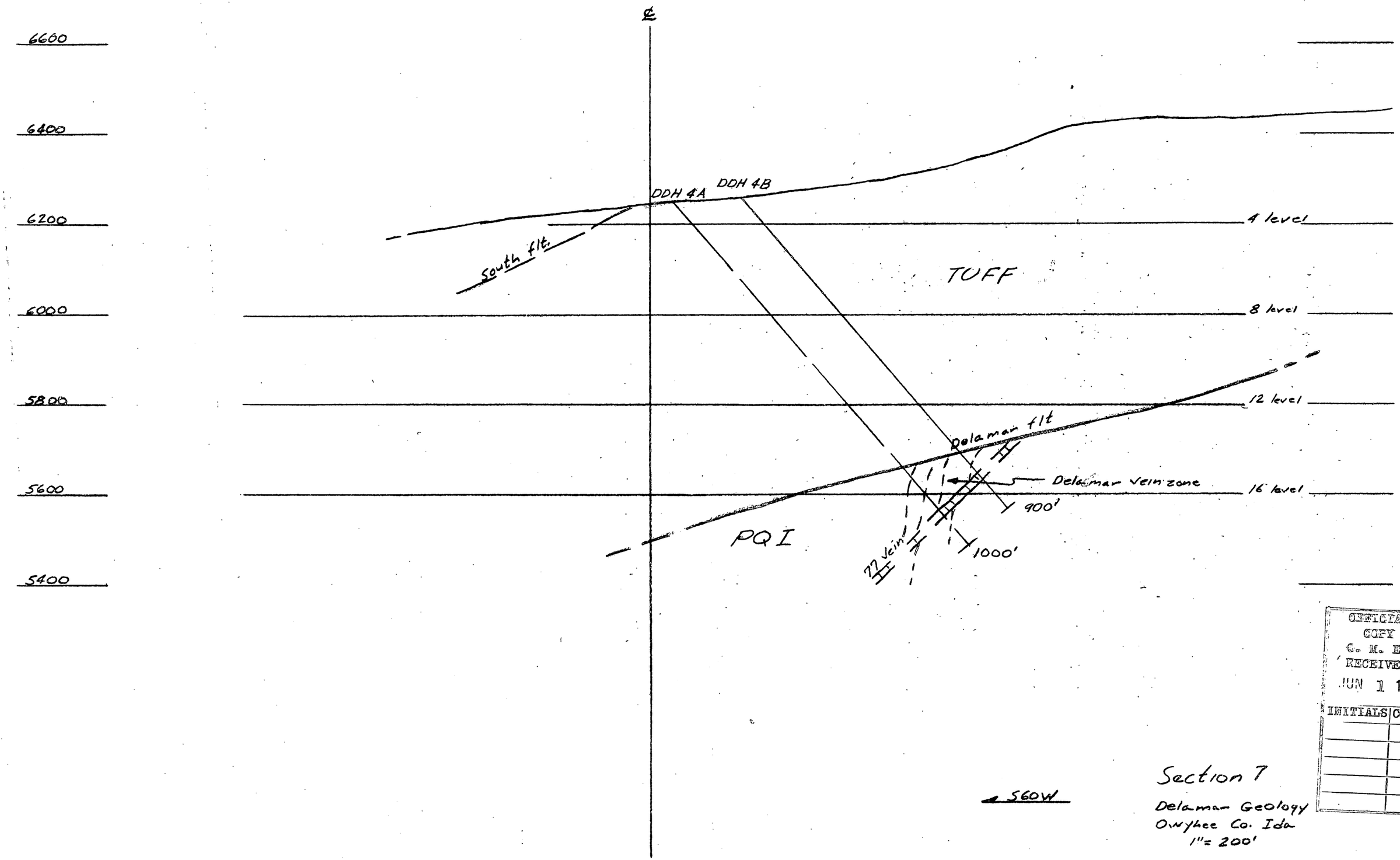

OFFICIAL
COPY
C. M. E.
RECEIVED
JUN 1 1965
INITIALS | CODE

Section 7

Delamar Geology
Owyhee Co. Ida
1" = 200'



RECEIVED
JUL 16 1965
OMB
SPOKANE, WASHINGTON

Idaho Bureau of Mines

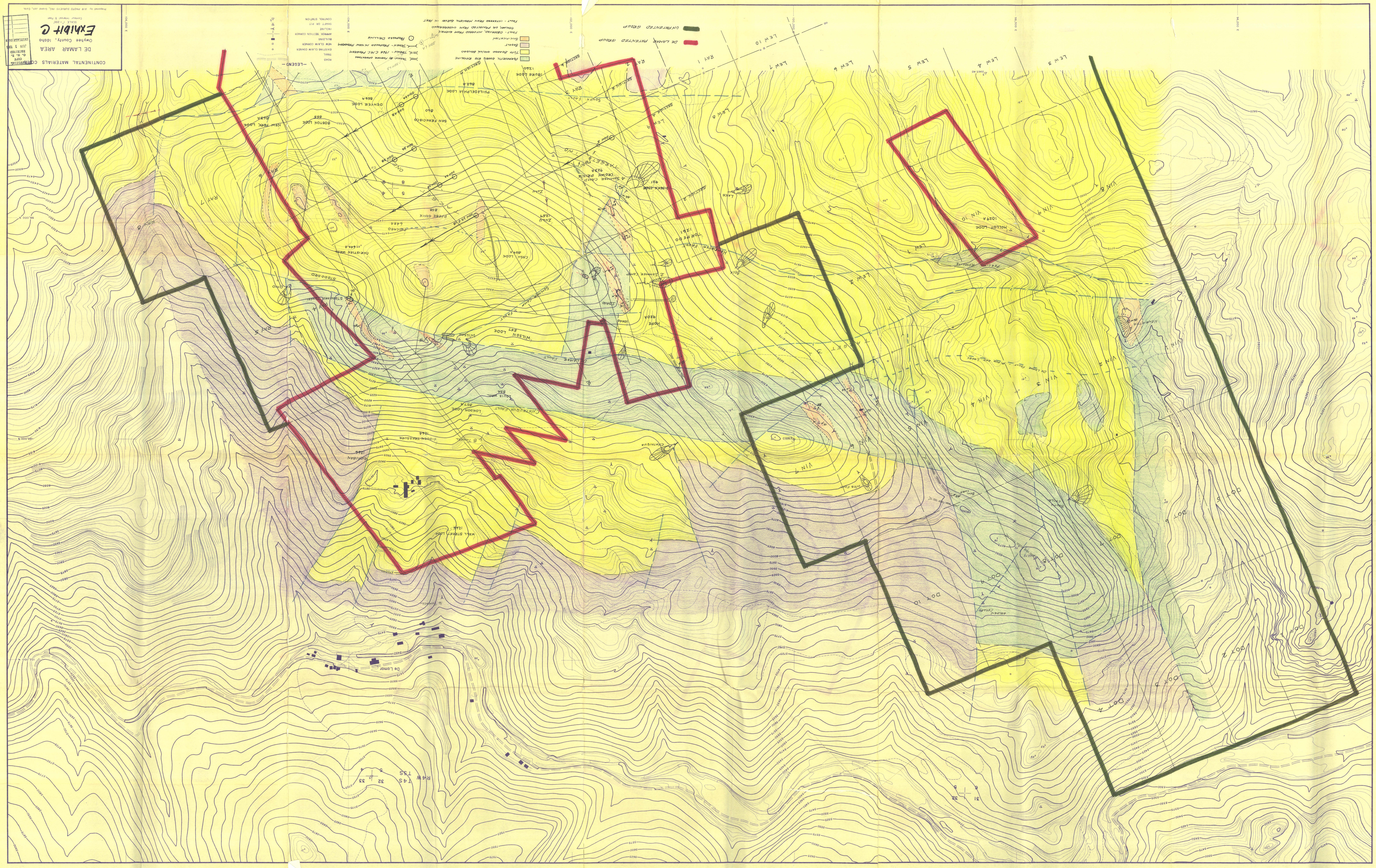
CONTINENTAL MATERIALS CORPORATION
DE LAMAR AREA
Owyhee County, Idaho
Exhibit C
Prepared by ALM MOORE SURVEYS INC. Grand Jct, Colo.
DE LAMAR PATENTED GROUP
UNPATENTED GROUP
LEGEND
Quaternary Quartz Porphyry
Tertiary Basalt
Tertiary - 1964 C.M.C. Problem
Tertiary - Pedlardo in New Mexico
Quartzite
Basalt
Tuff - Interbed Rem Memorial Garden in Part
Fault - Observed, Inferred Rem Memorial
Fault - Concealed, Inferred Rem Underground
Quarry on Patented Rem Underground
Rhyolite Dolomite
CONTROL STATION
SCALE 1"=200'
Contour Interval 5 Feet
Ray 1
Ray 2
Ray 3
Ray 4
Ray 5
Ray 6
Ray 7
Ray 8
Ray 9
Ray 10
Lew 1
Lew 2
Lew 3
Lew 4
Lew 5
Lew 6
Lew 7
Lew 8
Lew 9
Lew 10
Vin 1
Vin 2
Vin 3
Vin 4
Vin 5
Vin 6
Vin 7
Vin 8
Vin 9
Vin 10
Dot 1
Dot 2
Dot 3
Dot 4
Dot 5
Dot 6
Dot 7
Dot 8
Dot 9
Dot 10
Wilson Lode
Hope Lode
Hollow Lode
Hidden Treasure
Chilkatuque
Wall Street Lode
Cash Lode
Chicago Lode
Denver Lode
Boston Lode
New York Lode
Philadelphia Lode
Ibure Lode
Sun Francisco
Crown Prince
Stockton
Stockton Lode
Stockton Tunnel
Stockton Shaft
Stockton Lake
Stockton Camp
Stockton Fault
Stockton Creek
Stockton Road
Stockton Ridge
Stockton Mine
Stockton Cabin
Stockton Spring
Stockton Gulch
Stockton Canyon
Stockton Pass
Stockton Peak
Stockton Hill
Stockton Valley
Stockton Basin
Stockton Flat
Stockton Bench
Stockton Meadow
Stockton Grove
Stockton Orchard
Stockton Farm
Stockton Ranch
Stockton Barn
Stockton Corral
Stockton Pasture
Stockton Field
Stockton Road
Stockton Trail
Stockton Bridge
Stockton Creek
Stockton River
Stockton Lake
Stockton Reservoir
Stockton Dam
Stockton Spillway
Stockton Gate
Stockton Valve
Stockton Pump
Stockton Tank
Stockton Well
Stockton Spring
Stockton Cistern
Stockton Pond
Stockton Marsh
Stockton Swamp
Stockton Bog

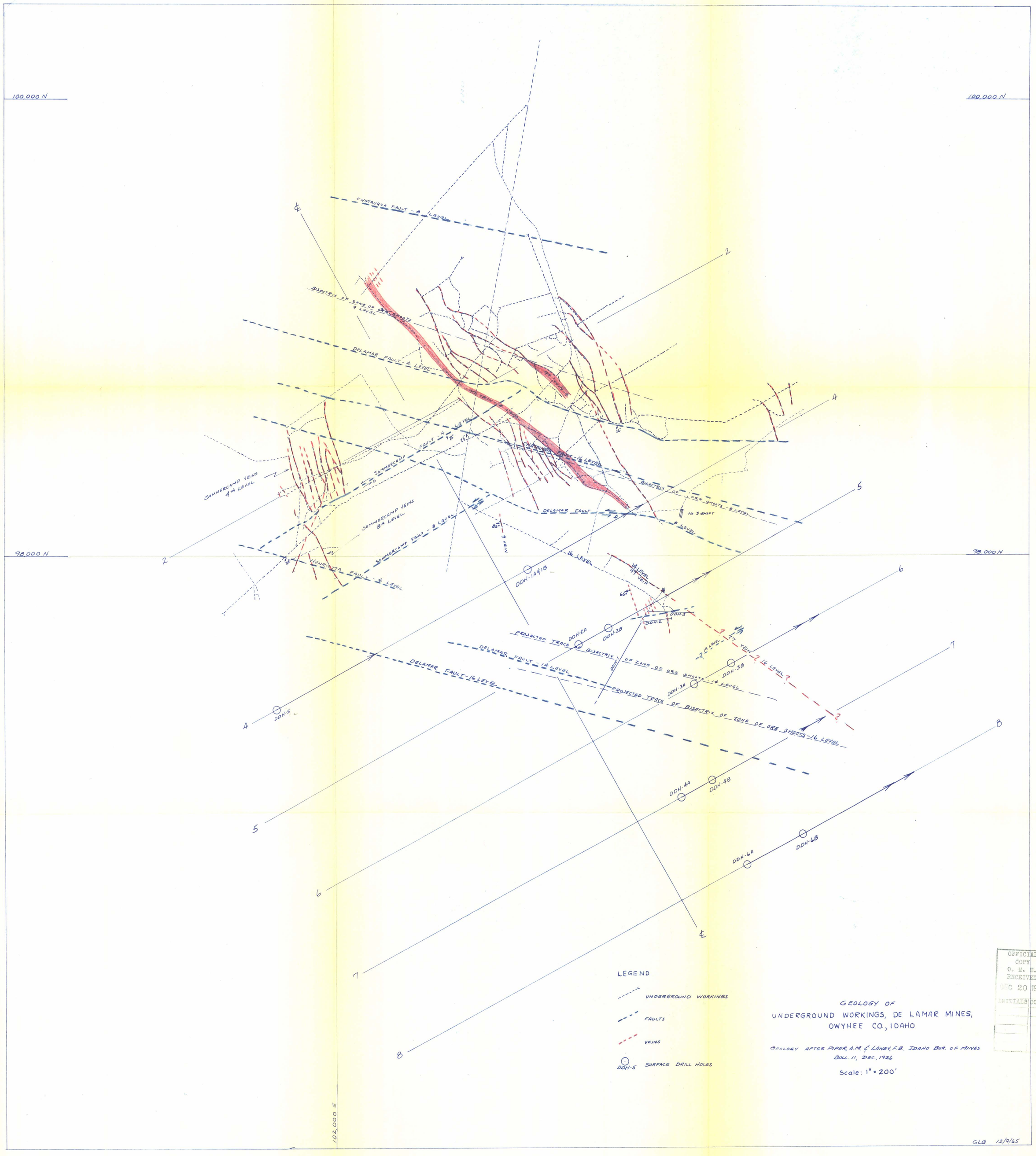
100,000 N
100,000 N
98,000 N
98,000 N
102,000 E
CHATAUQUA FAULT - 8 LEVEL
BISECTRIX OF ZONE OF ORE SHOOTS 4 LEVEL
DELAMAR FAULT - 4 LEVEL
77 VEIN 4 LEVEL
SOMMERCAMP FAULT - 4 LEVEL
CHATAUQUA FAULT - 16 LEVEL
BISECTRIX OF ORE SHOOTS - 8 LEVEL
SOMMERCAMP VEINS 4th LEVEL
SOMMERCAMP VEINS 8th LEVEL
SOMMERCAMP FAULT - 8 LEVEL
DELAMAR FAULT
8 LEVEL
No 3 SHAFT
HENRIETTA FAULT - 4 LEVEL
9 VEIN
16 LEVEL
14 LEVEL
77 VEIN
DDH-1A&1B
DDH-1
DDH-3
DDH-2A
DDH-2B
PROJECTED TRACE BISECTRIX OF ZONE OF ORE SHOOTS - 14 LEVEL
DELAMAR FAULT - 14 LEVEL
DELAMAR FAULT - 16 LEVEL
14 LEVEL
77 VEIN
16 LEVEL
DDH-3A
DDH-3B
PROJECTED TRACE OF BISECTRIX OF ZONE OF ORE SHOOTS - 16 LEVEL
DDH-5
DDH-4A
DDH-4B
DDH-6A
DDH-6B
LEGEND
UNDERGROUND WORKINGS
FAULTS
VEINS
DDH-5 SURFACE DRILL HOLES
GEOLOGY OF
UNDERGROUND WORKINGS, DE LAMAR MINES,
OWYHEE CO., IDAHO
GEOLOGY AFTER PIPER, A.M. & LANEY, F.B. IDAHO BUR. OF MINES
BULL. 11, DEC., 1926
Scale: 1" = 200'
OFFICIAL COPY
O. M. E.
RECEIVED
DEC 20 1965
INITIALS CODE
GLB 12/9/65

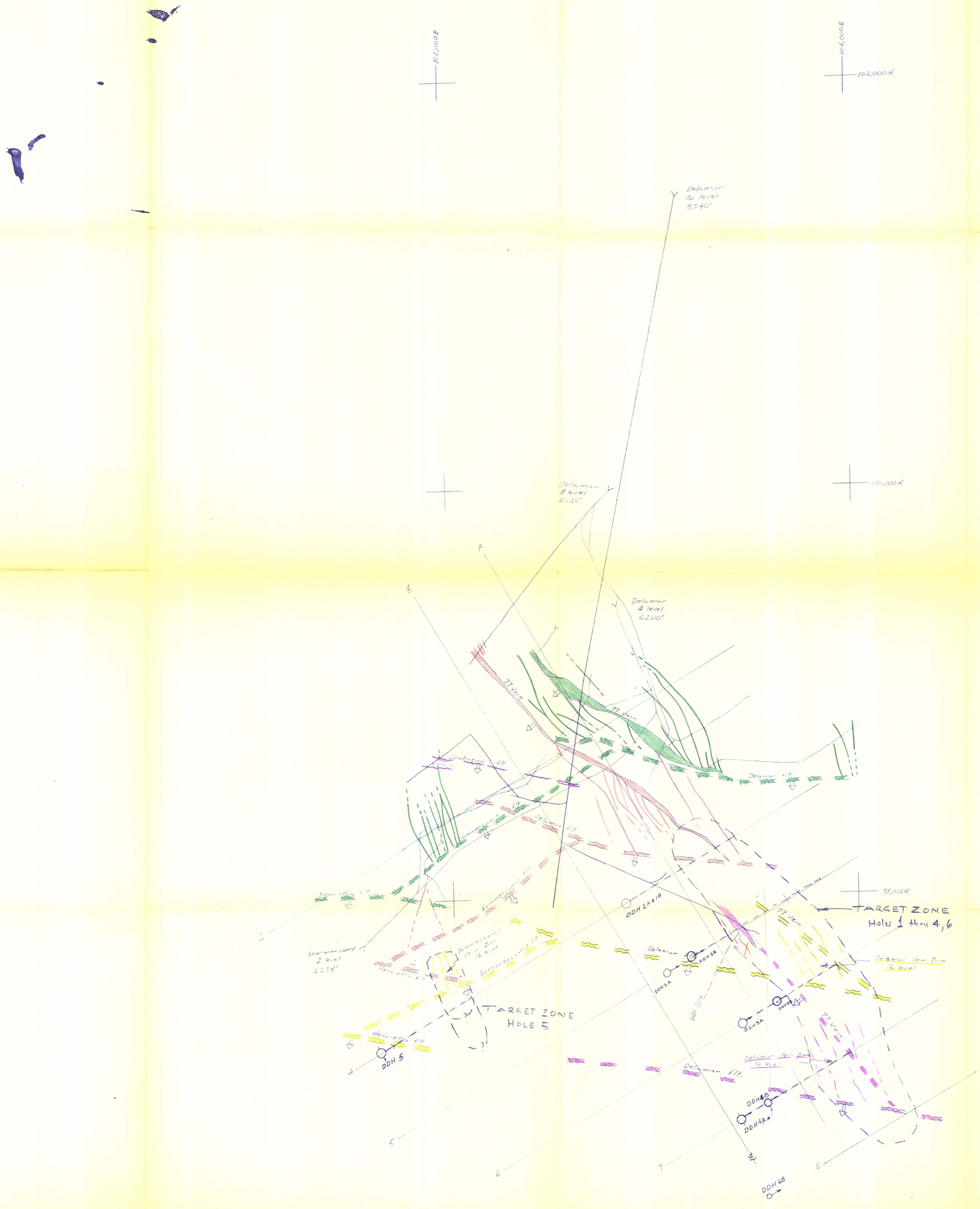

UNDERGROUND GEOLOGY
and
WORKINGS
Delamar and Sommercamp
Mines
Owyhee Co. Ida.
1" = 200'

geology and workings on:
- 4 level - ± 6200 elev.
- 8 level - ± 6020 elev.
- 12 level - ± 5830 elev.
- 16 level - ± 5540 elev.

OFFICIAL
COPY
O. M. E.
RECEIVED
AUG 20 1985
INITIALS CODE

Exhibit GG