DMA Form 1

DEFENSE MINERALS ADMINISTRATION
Control Slip

CONTROLLED DOCUMENT

DMA Docket No. 4272

DO NOT DETACH THIS SLIP

Action on this document is recorded and controlled in Reports and Records Branch. Any movement of this document between divisions or offices of DMA or movement outside DMA must be reported to the Reports and Records Branch. Actions taken that affect status of the case must also be reported.

This document has been recorded as

Exploration

Any action taken to change the type of request for assistance must be promptly reported to the Reports and Records Branch. Use DMA Form 2 for submitting these reports.

Cys. BM, GS

Routing Slip

To:	500	Date	4/30/56
To:	500	Date	6-26-56
To:	Off. Comm	Date	7/5/56
To:	Admr.	Date	7-6-56
To:	[illegible]	Date	7-6-56
To:	Base Metals	Date	7/9/56
To:	Off. Comm.	Date	12/18/56
To:		Date	
To:		Date	
To:		Date	
To:		Date	
To:		Date	
To:		Date	
To:		Date	
To:		Date	

DO NOT DETACH

CONTROLLED DOCUMENT

File Copy
Surname
Klugescheid
Summed
Nelson
Lamb
Selfridge

UNITED STATES
DEPARTMENT OF THE INTERIOR
DEFENSE MINERALS EXPLORATION ADMINISTRATION
WASHINGTON 25, D. C.

DEC 20 1956

Mr. Charles Herndon
Allison Creek Mining Co., Inc.
Post Office Box 1012
Salmon, Idaho

Re: Docket No. DMEA-4272 (Copper)
Allison Creek Mining Co., Inc.
Rocky Mountain Goat Mine
Lemhi County, Idaho

Dear Mr. Herndon:

Your application for aid for an exploration project and other data available to us in Washington relating to the above-named property have been reviewed.

Projects approved by the Defense Minerals Exploration Administration must, in its judgment, show definite promise of yielding materials of acceptable grade in quantities that will significantly improve the mineral supply position for the National Defense Program.

Careful study of all our information, indicates to us that the probability of disclosing significant ore reserves on your lease is not sufficiently promising to justify Government participation. We regret to advise you, under these circumstances, that your application for exploration assistance is denied.

We wish to thank you for your interest in the Defense Mineral Program and for bringing your property to our attention.

Sincerely yours,

C. O. Mittelsort

Administrator

WPKLugescheid/er 12/14/56
Copy to: Docket
Admr R File
Op. Committee
Base Metals
Mr. Pennington, USBM
Mr. Kiilsgaard, USGS
Region I (2)ON.W. Dist.
Chron.

R.C.S.

File Copy
Surname
Klugescheid.

UNITED STATES
DEPARTMENT OF THE INTERIOR
DEFENSE MINERALS EXPLORATION ADMINISTRATION 500
WASHINGTON 25, D. C.

DEC 1 8 1956

Memorandum

To: The Administrator

From: Chief, Base Metals Division

Subject: Denial of Application, Docket No. DMEA-4272, Allison Creek Mining Co., Inc., Rocky Mountain Goat Mine, Lemhi County, Idaho, Copper.

The cited application, dated April 18, 1956, was received in this office April 30.

The Applicant proposed driving a tunnel which was supposed to cut three veins and a couple of dikes. The whole application showed lack of experience in planning and the maps were of little value. A request for further information was made by the Washington office and, although some was obtained, the inexperience of the Applicant was still very evident.

On July 11, 1956, an examination of the property was made. At that time, the Applicant was cleaning out a caved adit to expose a quartz vein containing copper and gold values. The adit was directed under several old and badly sloughed pits that early-day prospectors had excavated. The vein was not exposed but it appeared to be small. The surface evidence was inconclusive and the examiners told the Applicant that they would re-examine the property after the adit was accessible. No further request for a re-examination has been received.

On October 24, 1956, while in Salmon, Mr. Nichelson, the examining geologist of the Geological Survey, called Mr. Nechanicky, Secy-Treas. of the Allison Creek Mining Co., to inquire as to what progress had been made. Mr. Nechanickly was absent but his wife gave the following information:

Mr. Wilhite, Vice-President, had hired a geologist to examine the property and apparently the report has been unfavorable. The payment due under the lease agreement had not been made. She also conveyed the impression that the reopened adit had failed to find the vein.

It was suggested that Mr. Nechanicky communicate with the field office and withdraw the application. No further communications have been received.

We concur with the examiners, the Field Team and the commodity members of the Bureau of Mines and the Geological Survey that the application be denied.

W. R. Griswold

W. R. Griswold

WPKlugescheid/er 1
Copy to: Docket
Base Metals
Chron.

IN REPLY REFER TO:

UNITED STATES
DEPARTMENT OF THE INTERIOR
GEOLOGICAL SURVEY
WASHINGTON 25, D. C.

RECEIVED DEC 14 1956 D.M.E.A.

December 13, 1956
Re: DMEA 4272
Allison Creek Mining Co., Inc.
Rocky Mountain Goat Mine
Lemhi County, Idaho
$59,850.00 - Copper

Memorandum

To: W. R. Griswold, Defense Minerals Exploration Administration

From: N. E. Nelson, U. S. Geological Survey

Subject: Review of Examiners' memorandum

The applicant requested assistance in searching for 3 copper-bearing veins by a long crosscut adit.

The examiners visited the property while work was being done and planned another examination if the results of the work should warrant. Apparently the results, in the opinion of officials of the applicant and a consultant, were unsatisfactory, the work was stopped and not resumed.

Therefore, the examining geologist recommends that the application be denied.

I concur with that recommendation.

N. E. Nelson

N. E. Nelson

December 13, 1956
Re: DMEA 4272
Allison Creek Mining Co., Inc.
Rocky Mountain Lost Mine
Lemhi County, Idaho
$59,850.00 - Copper

Memorandum

To: W. H. Griswold, Defense Minerals Exploration Administration

From: N. S. Nelson, U. S. Geological Survey

Subject: Review of Examiners' memorandum

The applicant requested assistance in searching for 3 copper-bearing veins by a long crosscut adit.

The examiners visited the property while work was being done and planned another examination if the results of the work should warrant. Apparently the results, in the opinion of officials of the applicant and a consultant, were unsatisfactory, the work was stopped and not resumed.

Therefore, the examining geologist recommends that the application be denied.

I concur with that recommendation.

N. S. Nelson

N. S. Nelson

cc: Director's reading, 4212
Branch reading, 4212
DMEA (3)
Docket file
Chron. file
J. W. Pennington, 3623
NSNelson:pbb
G: 12/13/56

UNITED STATES
DEPARTMENT OF THE INTERIOR
BUREAU OF MINES
WASHINGTON 25, D. C.

December 12, 1956

Memorandum

To: W. R. Griswold, Defense Minerals Exploration Administration

From: Assistant Chief, Branch of Base Metals

Subject: Review of Field Team examination memorandum (dated 11/19/56), Docket No. DMEA 4272 (copper), Allison Creek Mining Co., Inc. Rocky Mountain Goat Mine, Lemhi County, Idaho

According to Howard B. Nickelson's memorandum of November 9, 1956, apparently the applicant does not plan to obtain DMEA assistance for exploration of the property.

I agree with the Field Team's recommendation that the application be denied.

J. W. Pennington

J. W. Pennington

Copy to: Division of Minerals
Branch of Base Metals (2)
Thor Kiilsgaard, U.S.G.S.
F. D. Lamb
F i l e s

RECEIVED
DEC 12 1956
D.M.E.A.

December 12, 1956

Memorandum

To: W. R. Griswold, Defense Minerals Exploration Administration

From: Assistant Chief, Branch of Base Metals

Subject: Review of Field Team examination memorandum (dated 11/19/56), Docket No. DMEA 4272 (copper), Allison Creek Mining Co., Inc. Rocky Mountain Goat Mine, Lemhi County, Idaho

According to Howard B. Nickelson's memorandum of November 9, 1956, apparently the applicant does not plan to obtain DMEA assistance for exploration of the property.

I agree with the Field Team's recommendation that the application be denied.

J. W. Pennington

J. W. Pennington

Copy to: Division of Minerals
Branch of Base Metals (2)
Thor Kiilsgaard, U.S.G.S.
F. D. Lamb
F i l e s

UNITED STATES
DEPARTMENT OF THE INTERIOR
DEFENSE MINERALS EXPLORATION ADMINISTRATION

~~WASHINGTON 25, D.C.~~
So. 157 Howard Street
Spokane 4, Washington

December 3, 1956

Mr. George C. Selfridge, Chairman
Operating Committee, DMEA
Department of the Interior
Washington 25, D. C.

Re: Docket No. DMEA-4272 (Copper)
Allison Creek Mining Co., Inc.,
Rocky Mountain Goat Mine,
Lemhi County, Idaho

Dear Mr. Selfridge:

Enclosed are four copies of a memorandum dated November 19, 1956, from Howard B. Nickelson, Geologist, Geological Survey, on the status of the referenced application for DMEA assistance.

No further word has been received from Mr. Nechanicky and, in view of statements in Nickelson's memorandum, the Field Team recommends that the application be denied.

By Field Team, Region I, NW Dist.

A. E. Weissenborn
A. E. Weissenborn, Exec. Officer
U. S. Geological Survey

Wing G. Agnew
Wing G. Agnew, Member
U. S. Bureau of Mines

Enclosure

cc: USBM (2)
Docket
Nickelson

Reviewed by
DMEA OPERATING COMMITTEE
12-10-56
(date)

RECEIVED
DEC 12 1956
D.M.E.A.

UNITED STATES
DEPARTMENT OF THE INTERIOR
DEFENSE MINERALS EXPLORATION ADMINISTRATION
[redacted]
So. 157 Howard Street
Spokane 4, Washington

November 19, 1956

MEMORANDUM

TO: Field Team, Region I, NW District

FROM: Howard B. Nickelson, Geologist, U. S. Geological Survey

SUBJECT: Information regarding Docket No. DMEA-4272 (Copper) Allison Creek Mining Co., Inc., Rocky Mountain Goat Mine, Lemhi County, Idaho.

On July 11, 1956, the writer and E. W. Parsons, Mining Engineer, U. S. Bureau of Mines, made an examination of the property. At that time, the applicant was cleaning out a caved adit to expose a quartz vein containing copper and gold values. The adit was directed under several old badly sloughed pits that early day prospectors excavated for gold. The vein was not exposed but it appeared to be small. Since the surface evidence was inconclusive, the examiners told the applicant they would re-examine the property after the adit had been opened. The applicant has not requested a re-examination since that date.

On October 24, 1956, while in Salmon, Nickelson called Mr. Nechanicky to inquire about the application. Mr. Nechanicky was at Cobalt but his wife informed me that I. V. Wilhite, Vice President, had hired a geologist to examine the property and apparently the geologist gave an unfavorable report. She also stated the payment agreed upon in the lease agreement has not been paid to the owners. From Mrs. Nechanicky's conversation, I also assumed the reopened adit failed to find the vein.

It was suggested that Mr. Nechanicky write this office and withdraw the application.

Distribution:
DMEA (Orig. & 3)
USBM (2)
~~USBM (AD)~~
Docket
Nickelson

Reviewed by
DMEA OPERATING COMMITTEE
12-10-56
(date)

4272

xxxxxxxxxxxxxxxxxx
So. 157 Howard Street
Spokane 4, Washington

December 3, 1956

Mr. George C. Selfridge, Chairman
Operating Committee, DMEA
Department of the Interior
Washington 25, D. C.

Re: Docket No. DMEA-4272 (Copper)
Allison Creek Mining Co., Inc.,
Rocky Mountain Goat Mine,
Lemhi County, Idaho

Dear Mr. Selfridge:

Enclosed are four copies of a memorandum dated November 19, 1956, from Howard B. Nickelson, Geologist, Geological Survey, on the status of the referenced application for DMEA assistance.

No further word has been received from Mr. Nechanicky and, in view of statements in Nickelson's memorandum, the Field Team recommends that the application be denied.

By Field Team, Region I, NW Dist.

A. E. Weissenborn, Exec. Officer
U. S. Geological Survey

Wing G. Agnew, Member
U. S. Bureau of Mines

Enclosure

cc: USBM (2)
Docket
Nickelson

Reviewed by
DMEA Operating Committee

(date)

xxxxxxxxxxxxxxxxx
So. 157 Howard Street
Spokane 4, Washington

November 19, 1956

MEMORANDUM

TO: Field Team, Region I, NW District

FROM: Howard B. Nickelson, Geologist, U. S. Geological Survey

SUBJECT: Information regarding Docket No. DMEA-4272 (Copper)
Allison Creek Mining Co., Inc., Rocky Mountain
Goat Mine, Lemhi County, Idaho.

On July 11, 1956, the writer and E. W. Parsons, Mining Engineer, U. S. Bureau of Mines, made an examination of the property. At that time, the applicant was cleaning out a caved adit to expose a quartz vein containing copper and gold values. The adit was directed under several old badly sloughed pits that early day prospectors excavated for gold. The vein was not exposed but it appeared to be small. Since the surface evidence was inconclusive, the examiners told the applicant they would re-examine the property after the adit had been opened. The applicant has not requested a re-examination since that date.

On October 24, 1956, while in Salmon, Nickelson called Mr. Nechanicky to inquire about the application. Mr. Nechanicky was at Cobalt but his wife informed me that I. V. Wilhite, Vice President, had hired a geologist to examine the property and apparently the geologist gave an unfavorable report. She also stated the payment agreed upon in the lease agreement has not been paid to the owners. From Mrs. Nechanicky's conversation, I also assumed the reopened adit failed to find the vein.

It was suggested that Mr. Nechanicky write this office and withdraw the application.

Distribution:
DMEA (Orig. & 3)
USBM (2)
~~USBM (AB)~~
Docket
Nickelson

(over)

Klugescheuch

xxxxxxxxxxxxxxxxxxx
So. 157 Howard Street
Spokane 4, Washington

Docket

December 3, 1956

Mr. George C. Selfridge, Chairman
Operating Committee, DMEA
Department of the Interior
Washington 25, D. C.

Re: Docket No. DMEA-4272 (Copper)
Allison Creek Mining Co., Inc.,
Rocky Mountain Goat Mine,
Lemhi County, Idaho

Dear Mr. Selfridge:

Enclosed are four copies of a memorandum dated November 19, 1956, from Howard B. Nickelson, Geologist, Geological Survey, on the status of the referenced application for DMEA assistance.

No further word has been received from Mr. Nechanicky and, in view of statements in Nickelson's memorandum, the Field Team recommends that the application be denied.

By Field Team, Region I, NW Dist.

A. E. Weissenborn, Exec. Officer
U. S. Geological Survey

Wing G. Agnew, Member
U. S. Bureau of Mines

Enclosure

cc: USBM (2)
Docket
Nickelson

Received by
DMEA OPERATING COMMITTEE
12/10/56
(date)

xxxxxxxxxxxxxxxxxx
So. 157 Howard Street
Spokane 4, Washington

November 19, 1956

MEMORANDUM

TO: Field Team, Region I, NW District

FROM: Howard B. Nickelson, Geologist, U. S. Geological Survey

SUBJECT: Information regarding Docket No. DMEA-4272 (Copper) Allison Creek Mining Co., Inc., Rocky Mountain Goat Mine, Lemhi County, Idaho.

On July 11, 1956, the writer and E. W. Parsons, Mining Engineer, U. S. Bureau of Mines, made an examination of the property. At that time, the applicant was cleaning out a caved adit to expose a quartz vein containing copper and gold values. The adit was directed under several old badly sloughed pits that early day prospectors excavated for gold. The vein was not exposed but it appeared to be small. Since the surface evidence was inconclusive, the examiners told the applicant they would re-examine the property after the adit had been opened. The applicant has not requested a re-examination since that date.

On October 24, 1956, while in Salmon, Nickelson called Mr. Nechanicky to inquire about the application. Mr. Nechanicky was at Cobalt but his wife informed me that I. V. Wilhite, Vice President, had hired a geologist to examine the property and apparently the geologist gave an unfavorable report. She also stated the payment agreed upon in the lease agreement has not been paid to the owners. From Mrs. Nechanicky's conversation, I also assumed the reopened adit failed to find the vein.

It was suggested that Mr. Nechanicky write this office and withdraw the application.

Distribution:
DMEA (Orig. & 3)
USBM (2)
~~USBM (AD)~~
Docket
Nickelson

Reviewed by
DMEA CENTRAL CONSULTANT

(dmc)

File Copy
Surname
Klugescheid
Mojonnet
Selfridge

UNITED STATES 500
DEPARTMENT OF THE INTERIOR
DEFENSE MINERALS EXPLORATION ADMINISTRATION
WASHINGTON 25, D. C.

JUL 6 - 1956

Mr. A. E. Weissenborn
Executive Officer
DMEA Field Team, Region I
Northwest District
South 157 Howard Street
Spokane 4, Washington

Re: Docket No. DMEA-4272 (Copper)
Allison Creek Mining Co., Inc.
Rocky Mountain Goat Mine
Lemhi County, Idaho

Dear Mr. Weissenborn:

The cited application for exploration assistance is being referred to your office for consideration, a field examination of the property if warranted, and recommendation.

We requested additional information from the Applicant, and succeeded in acquiring copies of the agreements under which the company holds title to the mining ground in question. We are enclosing a complete set of these agreements.

Copies of memoranda dated May 1 and 2, 1956, by J. W. Pennington, Bureau of Mines, and N. E. Nelson, Geological Survey, respectively, relating to the project, are enclosed for your information.

Sincerely yours,

George C. Selfridge
Chairman, Operating Committee (GCS)

Enclosures

WPKlugescheid/bjl (7/5/56)

APPROVED:

/s/ Robert W. Geehan (GCS)
Member, Bureau of Mines

Thor H. Kiilsgaard (GCS)
Member, Geological Survey

Copy to: Docket
Admr. R. File
Op. Committee
Base Metals
Mr. Pennington
Mr. Kiilsgaard
Chron.

File Copy
Surname
Klugescheid.
Kilsgaard
Gehan
Selfridge.

500

UNITED STATES
DEPARTMENT OF THE INTERIOR
DEFENSE MINERALS EXPLORATION ADMINISTRATION
WASHINGTON 25, D. C.

JUL 6 - 1956

Mr. Charles Herndon
Allison Creek Mining Co., Inc.
P. O. Box 1012
Salmon, Idaho

Re: Docket No. DMEA-4272 (Copper)
Allison Creek Mining Co., Inc.
Rocky Mountain Goat Mine
Lemhi County, Idaho

Dear Mr. Herndon:

Your application for Government assistance to explore the cited property has been reviewed by the Base Metals Division of the Defense Minerals Exploration Administration and has been referred to:

Mr. A. E. Weissenborn
Executive Officer
DMEA Field Team, Region I
Northwest District
South 157 Howard Street
Spokane 4, Washington

If the Field Team requires additional information concerning your application, they will contact you at an early date.

Your letter of June 19, 1956, with enclosures, has been received.

Sincerely yours,

G. O. Mittendorf (for)

Administrator

WPKlugescheid/bjl (7/5/56)

Copy to: Docket
Admr. R. File
Op. Committee
Base Metals
Mr. Pennington
Mr. Kiilsgaard
Region I (NW Dist.) (2)
Chron.

LAW OFFICES OF
CHARLES HERNDON
HERNDON HOTEL BLOCK
SALMON, IDAHO
TELEPHONE 2412

RECEIVED
JUN 25 1956

12/29/56

June 19, 1956

United States Department of the Interior
Defense Minerals Exploration Administration
Washington 25, D. C.

Attention: Walter P. Klugescheid, Base Metals Division

Gentlemen: Re: Docket No. DMEA-4272 (Copper)
Allison Creek Mining Co.,Inc.
Rocky Mountain Goat Mine
Lemhi County, Idaho.

This will reply to your letter of May 11, 1956, regarding the above entitled application. Reply will be made to this letter in accordance with the paragraphs as numbered in your letter.

(1) We are enclosing,in triplicate, photostatic and exemplified copies of the agreements under which the company holds title to the mining ground in question.

(2) No recent assay sheets are available, but it was our understanding that your field examiner would take samples from spots indicated by us or determined by him and these assays would be determinative of the values found. If you wish us to send in independent assays, we will have it done at once.

(3) The only surveys available are those which have been forwarded to you. Again, it was our understanding that your field examiner would make a survey and that this would be determinative, regardless of any surveys submitted by us. If it is necessary to complete our application, we will have a vertical section prepared along the proposed line of the tunnel, but we had hoped to avoid this expense and duplication of work, since we understood such examination would be done by your field engineer.

(4) (a) It is our intention to contract this work with independent contractors after competitive bids. Preliminary negotiations with some of these contractors and other mining companies in the vicinity has indicated that the cheapest bid will be $35.36 per foot where the

contractors furnish everything. All contractors are reluctant to break down this figure into items, since it in a sense publicizes their method of bidding and all we talked to refused to divulge such information.

By 600 feet of drift, we mean 100 feet of drift each way on the three veins.

(b) We estimate ten days on consultant geologist work at $100.00 per day.

(g) All assays will be for copper, gold and silver.

The company has requested that further requests for information in connection with this application be forwarded to this office.

Very truly yours,
Charles Herndon
CHARLES HERNDON

CH:ds
Encls.

RECEIVED
JUN 25 1956

A S S I G N M E N T

KNOW ALL MEN BY THESE PRESENTS, That we, CYRILL F. NECHANICKY and SIGRID ANKER NECHANICKY, husband and wife, and JOHN R. GOGGINS and LELAH M. GOGGINS, husband and wife, all of Lemhi County, State of Idaho, For and in consideration of the sum of ONE DOLLAR ($1.00) and other valuable consideration, to us in hand paid by ALLISON CREEK MINING COMPANY, INC., an Idaho corporation, with principal office located at Salmon, Lemhi County, Idaho, do, by these presents, sell, transfer, assign and set over unto the said Allison Creek Mining Company, Inc. all our right, title and interest in and to the following unpatented lode mining claims, situate in Lemhi County, State of Idaho, in the Blue Wing Mining District, to-wit:

Name of Claim		Recorded in Book			Page
		Records, Lemhi County, Idaho			
C & H #1		Book 5,	Mining	Claims	288
C & H #2		5	"	"	288
C & H #3		5	"	"	291
C & H #4		5	"	"	291
ROCKY MOUNTAIN GOAT		W	"	"	218
	Amended	W	"	"	266
KID GOAT		X	"	"	310
	Amended	W	"	"	267
TWIN GOAT		X	"	"	309
	Amended	W	"	"	268
NANNY GOAT		5	"	"	273
BILLY GOAT		5	"	"	274

TOGETHER will all and singular the tenements, hereditaments and appurtenances thereunto belonging or in anywise appertaining thereto.

Also, all our interest in and to those certain Contracts for the sale of mining claims described as follows:

Agreement dated July 8, 1955, wherein ?Roy H. Baker was party of the first part and Joyce B. Hammond was party of the second part, which agreement is recorded in Book "D" of Agreements, page 484, records of Lemhi County, Idaho, and which was assigned September 28, 1955 by said Joyce B. Hammond to John R. Goggins, Cyrill F. Nechanicky and Joyce B. Hammond, and which assignment was recorded in Book "D" of Assignments, page 623, records of Lemhi County, Idaho.

That certain agreement dated June 21, 1955, between John F. Cox party of the first part, and Joyce B. Hammond, party of the second part, recorded in Book "D" of Agreements, page 485, records of the County Recorder of Lemhi County, Idaho, and assigned by Joyce B. Hammond to John R. Goggins, Cyrill F. Nechanicky and Joyce B. Hammond, September 28, 1955, which Assignment is recorded in Book "D", of Assignments, page 623, records of Lemhi County, Idaho.

Mining Lease and Option Agreement, dated June 18, 1955, between W. E. Johnson, et al, parties of the first part, and John R. Goggins, George C. Hammond, parties of the second part, assigned by said George C. Hammond to Joyce B. Hammond by assignment, dated September 28, 1955, recorded in Book "D" of Assignments, page 623, records of County Recorder of Lemhi County, Idaho, and was assigned by that certain Assignment dated November 9, 1955, wherein Joyce B. Hammond, for a consideration therein named, sells and assigns to C. F. Nechanicky all interest in the above described property, which said Assignment is recorded in Book "D" of Assignments, page 624, records of Lemhi County, Idaho.

TO HAVE AND TO HOLD the same unto the said Allison Creek Mining Company, Inc.,its successors and assigns; Subject, Nevertheless, to the covenants, conditions and payments mentioned in said contracts and assignments.

And we do hereby fully authorize and empower the said corporation, upon its performance of the said covenants and conditions, to demand and receive of the contracting parties all deeds and other muniments of title covenanted to be given in said contracts or agreements, in the same manner, to all intents and purposes, as we ourselves might or could do were these presents not executed.

IN WITNESS WHEREOF, We have hereunto set our hands this 11thday of June, 1956.

/s/ Cyrill F. Nechanicky
Cyrill F. Nechanicky

/s/ Sigrid Anker Nechanicky
Sigrid Anker Nechanicky

/s/ John R. Goggins
John R. Goggins

/s/ Lelah M. Goggins
Lelah M. Goggins

STATE OF IDAHO :
: ss.
County of Lemhi :

On this 11th day of June, 1956, before me, the undersigned, a Notary Public in and for said State, personally appeared Cyrill F. Nechanicky and Sigrid Anker Nechanicky, known to me to be the persons whose names are subscribed to the within instrument, and acknowledged to me that they executed the same.

IN WITNESS WHEREOF, I have hereunto set my hand and affixed my official seal the day and year in this certificate first above written.

Charles Herndon
Notary Public for State of Idaho
Residing at Salmon, Idaho

(Seal)

STATE OF IDAHO :
: ss.
County of Lemhi :

On this 11th day of June, 1956, before me, the undersigned, a Notary Public in and for said State, personally appeared John R. Goggins and Lelah M. Goggins, known to me to be the persons whose names are subscribed to the within instrument, and acknowledged to me that they executed the same.

IN WITNESS WHEREOF, I have hereunto set my hand and affixed my official seal the day and year in this certificate first above written.

(Seal)

Charles Herndon
Notary Public for State of Idaho
Residing at Salmon, Idaho

RECEIVED
JUN 2 5 1956

A S S I G N M E N T

KNOW ALL MEN BY THESE PRESENTS, That we, CYRILL F. NECHANICKY and SIGRID ANKER NECHANICKY, husband and wife, and JOHN R. GOGGINS and LELAH M. GOGGINS, husband and wife, all of Lemhi County, State of Idaho, For and in consideration of the sum of ONE DOLLAR ($1.00) and other valuable consideration, to us in hand paid by ALLISON CREEK MINING COMPANY, INC., an Idaho corporation, with principal office located at Salmon, Lemhi County, Idaho, do, by these presents, sell, transfer, assign and set over unto the said Allison Creek Mining Company, Inc. all our right, title and interest in and to the following unpatented lode mining claims, situate in Lemhi County, State of Idaho, in the Blue Wing Mining District, to-wit:

Name of Claim		Recorded in Book			Page
		Records, Lemhi County, Idaho			
C & H #1		Book 5,	Mining	Claims	288
C & H #2		5	"	"	288
C & H #3		5	"	"	291
C & H #4		5	"	"	291
ROCKY MOUNTAIN GOAT		W	"	"	218
	Amended	W	"	"	266
KID GOAT		X	"	"	310
	Amended	W	"	"	267
TWIN GOAT		X	"	"	309
	Amended	W	"	"	268
NANNY GOAT		5	"	"	273
BILLY GOAT		5	"	"	274

TOGETHER will all and singular the tenements, hereditaments and appurtenances thereunto belonging or in anywise appertaining thereto.

Also, all our interest in and to those certain Contracts for the sale of mining claims described as follows:

Agreement dated July 8, 1955, wherein ?Roy H. Baker was party of the first part and Joyce B. Hammond was party of the second part, which agreement is recorded in Book "D" of Agreements, page 484, records of Lemhi County, Idaho, and which was assigned September 28, 1955 by said Joyce B. Hammond to John R. Goggins, Cyrill F. Nechanicky and Joyce B. Hammond, and which assignment was recorded in Book "D" of Assignments, page 623, records of Lemhi County, Idaho.

That certain agreement dated June 21, 1955, between John F. Cox party of the first part, and Joyce B. Hammond, party of the second part, recorded in Book "D" of Agreements, page 485, records of the County Recorder of Lemhi County, Idaho, and assigned by Joyce B. Hammond to John R. Goggins, Cyrill F. Nechanicky and Joyce B. Hammond, September 28, 1955, which Assignment is recorded in Book "D", of Assignments, page 623, records of Lemhi County, Idaho.

Mining Lease and Option Agreement, dated June 18, 1955, between W. E. Johnson, et al, parties of the first part, and John R. Goggins, George C. Hammond, parties of the second part, assigned by said George C. Hammond to Joyce B. Hammond by assignment, dated September 28, 1955, recorded in Book "D" of Assignments, page 623, records of County Recorder of Lemhi County, Idaho, and was assigned by that certain Assignment dated November 9, 1955, wherein Joyce B. Hammond, for a consideration therein named, sells and assigns to C. F. Nechanicky all interest in the above described property, which said Assignment is recorded in Book "D" of Assignments, page 624, records of Lemhi County, Idaho.

TO HAVE AND TO HOLD the same unto the said Allison Creek Mining Company, Inc.,its successors and assigns; Subject, Nevertheless, to the covenants, conditions and payments mentioned in said contracts and assignments.

And we do hereby fully authorize and empower the said corporation, upon its performance of the said covenants and conditions, to demand and receive of the contracting parties all deeds and other muniments of title covenanted to be given in said contracts or agreements, in the same manner, to all intents and purposes, as we ourselves might or could do were these presents not executed.

IN WITNESS WHEREOF, We have hereunto set our hands this 11thday of June, 1956.

/s/ Cyrill F. Nechanicky
Cyrill F. Nechanicky

/s/ Sigrid Anker Nechanicky
Sigrid Anker Nechanicky

/s/ John R. Goggins
John R. Goggins

/s/ Lelah M. Goggins
Lelah M. Goggins

STATE OF IDAHO :
: ss.
County of Lemhi :

On this 11th day of June, 1956, before me, the undersigned, a Notary Public in and for said State, personally appeared Cyrill F/ Nechanicky and Sigrid Anker Nechanicky, known to me to be the persons whose names are subscribed to the within instrument, and acknowledged to me that they executed the same.

IN WITNESS WHEREOF, I have hereunto set my hand and affixed my official seal the day and year in this certificate first above written.

Charles Herndon
Notary Public for State of Idaho
Residing at Salmon, Idaho

(Seal)

STATE OF IDAHO :
: ss.
County of Lemhi :

On this 11th day of June, 1956, before me, the undersigned, a Notary Public in and for said State, personally appeared John R. Goggins and Lelah M. Goggins, known to me to be the persons whose names are subscribed to the within instrumwnt, and acknowledged to me that they executed the same.

IN WITNESS WHEREOF, I have hereunto set my hand and affixed my official seal the day and year in this certificate first above written.

(Seal)

Charles Herndon
Notary Public for State of Idaho
Residing at Salmon, Idaho

A S S I G N M E N T

For valuable consideration, to wit, the sum of $200.00 paid by C. F. NECHANICKY to JOYCE B. HAMMOND, the receipt whereof is hereby acknowledged, and the further consideration of a 2% royalty from the net smelter returns upon the operation from the nine (9) claims now owned or under the control of the Allison Creek Mining Company, which said 2% net royalty is to be paid to the said Joyce B. Hammond, the said undersigned, Joyce B. Hammond, hereby sells, assigns, transfers, conveys and sets over to the said C. F. Nechanicky all of her right, title and interest in and to the said Allison Creek Mining Company and the said nine (9) mining claims owned or controlled by it and the millsite, and any other property or assets owned by the said Allison Creek Mining Company, the partners to which are now J. R. Goggins, C. F. Nechanicky and Joyce B. Hammond.

It is further understood agreed from and after the signing and delivering of this assignment from the said Joyce B. Hammond to the said C. F. Nechanicky that the said Joyce B. Hammond shall have no further rights or interests in said Allison Creek Mining Company or its property and assets, except the right to receive the above described 2% net royalty which said royalty is to continue until the said Joyce B. Hammond has received a total of $25,000.00 from said royalty.

It is further understood that any outstanding debts owed by the said Allison Creek Mining Company are hereby assumed by the remaining partners, C. F. Nechanicky and J. R. Goggins.

Meaning and intending that all of the rights and interests of the said Joyce B. Hammond in and to the said Allison Creek Mining Company and its property and assets are by this instrument being transferred to the said C. F. Nechanicky and the said Joyce B. Hammond is hereby being relieved of any of the said company's obligations.

FRED H. SNOOK
LAWYER
SALMON, IDAHO

The said Joyce B. Hammond further represents and warrants that her husband, George Hammond, has heretofore assigned to her all of his rights and interest in said Allison Creek Mining Company.

IN WITNESS WHEREOF, The said Joyce B. Hammond has hereunto set her hand this 9th day of November, 1955.

Joyce B. Hammond

STATE OF IDAHO

County of Lemhi--SS

On this 9th day of November, 1955, before me, the undersigned, a Notary Public in and for said State, personally appeared Joyce B. Hammond, known to me to be the person whose name is subscribed to the within instrument and acknowledged to me that she executed the same.

IN WITNESS WHEREOF, I have hereunto set my hand and affixed my official seal, the day and year in this certificate first above written.

Frederick Maynard Snook

Notary Public for Idaho, Residing at Salmon, Idaho

83716

State of Idaho
County of Lemhi } ss

Recorded at the request of

C.F. Nechanicky

March 22nd 19 56

at 58 minutes past 10 o'cock

A. M., in Book D Assignments of

Page 624 Records of Lemhi County, Idaho

W.W. Simmonds
County Recorder

By Opal Reddington
Deputy

Fees, $1.25 Paid

Joyce B. Hammond
C.F. Nechanicky

1035

A S S I G N M E N T

For valuable consideration, the receipt whereof is hereby acknowledged, I, the undersigned JOHN R. GOGGINS and JOYCE B. HAMMOND of Salmon, Idaho, do hereby transfer and assign to CYRIL F. NICKANICKY an undivided one-third interest in and to that certain mining lease and option dated June 18, 1955, wherein G. E. Johnson and Lola Johnson of Dillon, Montana, and Raymond Johnson and Shirley Johnson of Sacramento, California, are the parties of first part, and John R. Goggins and George C. Hammond are the parties of the second part, said mining lease and option covers the following described mining claims:

Rocky Mountain Goat, Twin Goat, Kid Goat, Billy Goat and Nanny Goat, all in Lemhi County, State of Idaho.

IN WITNESS WHEREOF, We have hereunto set our hands this 28th day of September, 1955.

John R Goggins

Joyce B Hammond

STATE OF IDAHO

County of Lemhi--SS

On this 28th day of September, 1955, before me, the undersigned, a Notary Public in and for said State, personally appeared John R. Goggins and Joyce B. Hammond, known to me to be the person whose name is subscribed to the within instrument and acknowledged to me that they executed the same.

IN WITNESS WHEREOF, I have hereunto set my hand and affixed my official seal, the day and year in this certificate first above written.

Fred H. Hughes Snook

Notary Public for Idaho,

Residing at Salmon, Idaho.

FRED H. SNOOK
LAWYER
SALMON, IDAHO

John R. Riggs, Jr. & Joyce B. Hammond
to
C. F. Nechanicky

Ray Bikus, Assignee

State of Idaho
County of Lemhi } ss

Recorded at the request of

C.F. Nechanicky

March 22nd 19 56.

at 57 minutes past 10 o'cock

A. M. in Book D of Assignments

Page 624 Records of Lemhi County, Idaho

W.W. Simmonds
County Recorder

By Opal Reddington
Deputy

Fees, $.75 Paid

Compared	✓
Indexed—Direct	✓
Indexed—Indirect	✓

A S S I G N M E N T

For valuable consideration, to wit, the sum of $200.00 paid by C. F. NECHANICKY to JOYCE B. HAMMOND, the receipt whereof is hereby acknowledged, and the further consideration of a 2% royalty from the net smelter returns upon the operation from the nine (9) claims now owned or under the control of the Allison Creek Mining Company, which said 2% net royalty is to be paid to the said Joyce B. Hammond, the said undersigned, Joyce B. Hammond, hereby sells, assigns, transfers, conveys and sets over to the said C. F. Nechanicky all of her right, title and interest in and to the said Allison Creek Mining Company and the said nine (9) mining claims owned or controlled by it and the millsite, and any other property or assets owned by the said Allison Creek Mining Company, the partners to which are now J. R. Goggins, C. F. Nechanicky and Joyce B. Hammond.

It is further understood agreed from and after the signing and delivering of this assignment from the said Joyce B. Hammond to the said C. F. Nechanicky that the said Joyce B. Hammond shall have no further rights or interests in said Allison Creek Mining Company or its property and assets, except the right to receive the above described 2% net royalty which said royalty is to continue until the said Joyce B. Hammond has received a total of $25,000.00 from said royalty.

It is further understood that any outstanding debts owed by the said Allison Creek Mining Company are hereby assumed by the remaining partners, C. F. Nechanicky and J. R. Goggins.

Meaning and intending that all of the rights and interests of the said Joyce B. Hammond in and to the said Allison Creek Mining Company and its property and assets are by this instrument being transferred to the said C. F. Nechanicky and the said Joyce B. Hammond is hereby being relieved of any of the said company's obligations.

FRED H. SNOOK
LAWYER
SALMON, IDAHO

The said Joyce B. Hammond further represents and warrants that her husband, George Hammond, has heretofore assigned to her all of his rights and interest in said Allison Creek Mining Company.

IN WITNESS WHEREOF, The said Joyce B. Hammond has hereunto set her hand this 9th day of November, 1955.

Joyce B. Hammond

STATE OF IDAHO
County of Lemhi--SS

On this 9th day of November, 1955, before me, the undersigned, a Notary Public in and for said State, personally appeared Joyce B. Hammond, known to me to be the person whose name is subscribed to the within instrument and acknowledged to me that she executed the same.

IN WITNESS WHEREOF, I have hereunto set my hand and affixed my official seal, the day and year in this certificate first above written.

Fredrick Hughes Snook

Notary Public for Idaho, Residing at Salmon, Idaho

83716

State of Idaho
County of Lemhi } ss

Recorded at the request of

C. F. Nechanicky

March 22nd 19 56

at 58 minutes past 10 o'clock

A. M., in Book D of Assignments

Page 624 Records of Lemhi

County, Idaho

W. W. Simmonds

County Recorder

By Opal Reddington

Deputy

Fees $1.25 Paid

Joyce B. Hammond
and
C. F. Nechanicky

1.25

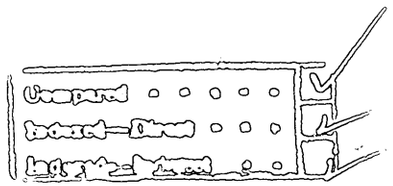

A S S I G N M E N T

For valuable consideration, the receipt whereof is hereby acknowledged, I, the undersigned JOHN R. GOGGINS and JOYCE B. HAMMOND of Salmon, Idaho, do hereby transfer and assign to CYRIL F. NICKANICKY an undivided one-third interest in and to that certain mining lease and option dated June 18, 1955, wherein G. E. Johnson and Lola Johnson of Dillon, Montana, and Raymond Johnson and Shirley Johnson of Sacramento, California, are the parties of first part, and John R. Goggins and George C. Hammond are the parties of the second part, said mining lease and option covers the following described mining claims:

Rocky Mountain Goat, Twin Goat, Kid Goat, Billy Goat and Nanny Goat, all in Lemhi County, State of Idaho.

IN WITNESS WHEREOF, We have hereunto set our hands this 28th day of September, 1955.

John R Goggins

Joyce B Hammond

STATE OF IDAHO

County of Lemhi--SS

On this 28th day of September, 1955, before me, the undersigned, a Notary Public in and for said State, personally appeared John R. Goggins and Joyce B. Hammond, known to me to be the person whose name is subscribed to the within instrument and acknowledged to me that they executed the same.

IN WITNESS WHEREOF, I have hereunto set my hand and affixed my official seal, the day and year in this certificate first above written.

Notary Public for Idaho,

Residing at Salmon, Idaho.

FRED H. SNOOK
LAWYER
SALMON, IDAHO

John R Higgins, Joyce B. Hammond
to
C. F. Nechanicky

Roy Baker's Interest

State of Idaho
County of Lemhi } ss
Recorded at the request of
C. F. Nechanicky
March 22nd 1956
at 57 minutes Past 10 o'clock
A. M. in Book D of Mortgages
Page 624 Records of Lemhi
County, Idaho
W. H. Simmons
County Recorder
By [illegible] Deputy
Fees $ 3.75 Paid

JUL 5 1955

A S S I G N M E N T

For valuable consideration, the receipt whereof is hereby acknowledged, I, the undersigned GEORGE C. HAMMOND of the County of Lemhi, State of Idaho, do hereby assign to my wife, JOYCE B. HAMMOND of Salmon, Idaho, all of my right, title and interest in and to that certain mining lease and option dated June 13, 1955, wherein G. E. Johnson and Lola Johnson of Dillon, Montana, and Raymond Johnson and Shirley Johnson of Sacramento, California, are the parties of the first part, and John R. Coggins and George C. Hammond are the parties of the second part; said mining lease and option covers the following described mining claims:

> Rocky Mountain Goat, Twin Goat, Kid Goat, Billy Goat and Nanny Goat, all in Lemhi County, State of Idaho.

IN WITNESS WHEREOF, I have hereunto set my hand this 28th day of September, 1955.

George C. Hammond

STATE OF IDAHO

County of Lemhi--SS

On this 28th day of September, 1955, before me, the undersigned, a Notary Public in and for said State, personally appeared George C. Hammond, known to me to be the person whose name is subscribed to the within instrument and acknowledged to me that they executed the same.

IN WITNESS WHEREOF, I have hereunto set my hand and affixed my official seal, the day and year in this certificate first above written.

Fredrick Hughes Snook

Notary Public for Idaho,

Residing at Salmon, Idaho.

83712

George Johnson and Joyce B. Johnson

State of Idaho }ss
County of Lemhi }

Recorded at the request of

C.F. Nechanicky

March 22nd 19 56

at 55 minutes past 10 o'cock

A.M., in Book D of Assignments

Page 623, Records of Lemhi County, Idaho

W.W. Simmonds
County Recorder

By Opal Reddington
Deputy

Fees, $.75 Paid

75

Compared
Indexed—Direct
Indexed—Indirect

A S S I G N M E N T

For valuable consideration, the receipt whereof is hereby acknowledged, I, the undersigned JOYCE B. HAMMOND of Salmon, Idaho, do hereby transfer and assign to John R. Goggins, Cyril F. Nickanicky, and Joyce B. Hammond, a partnership, all of my right, title and interest in and to that certain agreement dated June 21, 1955, wherein John F. Cox is the party of the first part and Joyce B. Hammond is the party of the second part; said agreement covers an undivided one-half interest in and to the C & H No. 1, the C & H No. 2, and C & H No. 3 Mining Claims on Allison Creek in the Blue Wing Mining District, Lemhi County, Idaho; and,

Also all of my right, title and interest in and to that certain agreement dated July 8, 1955, wherein Roy H. Baker is the party of the first part and Joyce B. Hammond is the party of the second part; said agreement covers all of the interest of the said Roy H. Baker in and to the C & H No. 1, C & H No. 2, C & H No. 3, C & H No. 4, and C & H Millsite, unpatented mining claims in the Blue Wing Mining District, Lemhi County, Idaho.

IN WITNESS WHEREOF, I have hereunto set my hand this 28th day of September, 1955.

Joyce B. Hammond

STATE OF IDAHO

County of Lemhi--SS

On this 28th day of September, 1955, before me, the undersigned a Notary Public in and for said State, personally appeared Joyce B. Hammond, known to me to be the person whose name is subscribed to the within instrument and acknowledged to me that she executed the same.

IN WITNESS WHEREOF, I have hereunto set my hand and affixed my official seal, the day and year in this certificate first above written.

Frederick Hughes Snook
Notary Public for Idaho,
Residing at Salmon, Idaho.

FRED H. SNOOK
LAWYER
SALMON, IDAHO

8371

John F. Cox's Interest

Assignment of John F. Cox's Interest to C.F. Nechanicky

State of Idaho
County of Lemhi } ss

Recorded at the request of

C.F. Nechanicky

March 22nd 19 56

at 56 minutes past 10 o'cock

A.M., in Book D of Assignments

Page 623 Records of Lemhi County, Idaho

W.W. Simmonds
County Recorder

By Opal Reddington
Deputy

Fees $.75 Paid

Compared ✓
Indexed ✓
Indexed ✓

IV

A S S I G N M E N T

For valuable consideration, the receipt whereof is hereby acknowledged, I, the undersigned GEORGE C. HAMMOND of the County of Lemhi, State of Idaho, do hereby assign to my wife, JOYCE B. HAMMOND of Salmon, Idaho, all of my right, title and interest in and to that certain mining lease and option dated June 18, 1955, wherein G. E. Johnson and Lola Johnson of Dillon, Montana, and Raymond Johnson and Shirley Johnson of Sacramento, California, are the parties of the first part, and John R. Goggins and George C. Hammond are the parties of the second part; said mining lease and option covers the following described mining claims:

> Rocky Mountain Goat, Twin Goat, Kid Goat, Billy Goat and Nanny Goat, all in Lemhi County, State of Idaho.

IN WITNESS WHEREOF, I have hereunto set my hand this 28th day of September, 1955.

George C. Hammond

STATE OF IDAHO

County of Lemhi--SS

On this 28th day of September, 1955, before me, the undersigned, a Notary Public in and for said State, personally appeared George C. Hammond, known to me to be the person whose name is subscribed to the within instrument and acknowledged to me that they executed the same.

IN WITNESS WHEREOF, I have hereunto set my hand and affixed my official seal, the day and year in this certificate first above written.

Fredrick Hughes Snook
Notary Public for Idaho,
Residing at Salmon, Idaho.

FRED H. SNOOK
LAWYER
SALMON, IDAHO

George C. Hammond
and
Joyce B. Hammond

State of Idaho }
County of Lemhi } ss

Recorded at the request of

C. F. Nechanicky

March 22nd 19 56

at 55 minutes past 10 o'cock

A. M. in Book D of Assignments

Page 623, Records of Lemhi County, Idaho.

W. W. Simmonds
County Recorder

By Opal Reddington
Deputy

Fees, $ .75 Paid

75

Compared
Indexed—Direct
Indexed—Indirect

A S S I G N M E N T

For valuable consideration, the receipt whereof is hereby acknowledged, I, the undersigned JOYCE B. HAMMOND of Salmon, Idaho, do hereby transfer and assign to John R. Goggins, Cyril F. Nickanicky, and Joyce B. Hammond, a partnership, all of my right, title and interest in and to that certain agreement dated June 21, 1955, wherein John F. Cox is the party of the first part and Joyce B. Hammond is the party of the second part; said agreement covers an undivided one-half interest in and to the C & H No. 1, the C & H No. 2, and C & H No. 3 Mining Claims on Allison Creek in the Blue Wing Mining District, Lemhi County, Idaho; and,

Also all of my right, title and interest in and to that certain agreement dated July 8, 1955, wherein Roy H. Baker is the party of the first part and Joyce B. Hammond is the party of the second part; said agreement covers all of the interest of the said Roy H. Baker in and to the C & H No. 1, C & H No. 2, C & H No. 3, C & H No. 4, and C & H Millsite, unpatented mining claims in the Blue Wing Mining District, Lemhi County, Idaho.

IN WITNESS WHEREOF, I have hereunto set my hand this 28th day of September, 1955.

Joyce B. Hammond

STATE OF IDAHO

County of Lemhi--SS

On this 28th day of September, 1955, before me, the undersigned a Notary Public in and for said State, personally appeared Joyce B. Hammond, known to me to be the person whose name is subscribed to the within instrument and acknowledged to me that she executed the same.

IN WITNESS WHEREOF, I have hereunto set my hand and affixed my official seal, the day and year in this certificate first above written.

Fredrick Hughes Snook
Notary Public for Idaho,
Residing at Salmon, Idaho.

FRED H. SNOOK
LAWYER
SALMON, IDAHO

83714

Joyce Diamond John Bottino
and C.F. Nechanicky

State of Idaho
County of Lemhi } ss

Recorded at the request of

C.F. Nechanicky

March 22nd 19 56

at 56 minutes past 10 o'cock

A.M. in Book D of Assignments

Page 623 Records of Lemhi
County, Idaho

W.W. Simmonds
County Recorder

By Opal Robbington
Deputy

Fees: $ .75 Paid

AGREEMENT

THIS AGREEMENT, Made and entered into the 8th day of July

in the year of our Lord one thousand nine hundred and fifty-five

BETWEEN ROY H. BAKER, a single man,

the party of the first part, and JOYCE B. HAMMOND

the party of the second part,

WITNESSETH, That the said party of the first part, in consideration of the covenants and agreements on the part of the said party of the second part, hereinafter contained, agrees to sell and convey unto the said party of the second part, and the second party agrees to buy all those certain lots pieces or parcels of land situate, lying and being in the , County of Lemhi and State of Idaho, and bounded and particularly described as follows, to-wit:

All of the interest of the said Roy H. Baker in and to the C & H No. 1, C & H No. 2, C & H No. 3, C & H No. 4, and C & H Millsite, unpatented mining claims in the Blue Wing Mining District, Lemhi County, Idaho.

for the sum of THREE THOUSAND AND NO/100 ($3,000.00)- - - - - - - Dollars, lawful money of the United States and the said party of the second part, in consideration of the premises, agree to pay to the said party of the first part therefor, the said sum of THREE THOUSAND AND NO/100 ($3,000.00)- - - - - - - Dollars, as follows, to-wit:

$500.00 on or before November 30, 1955; and,

$500.00 on the 30th day of November of each succeeding year thereafter until the full amount has been paid.

The party of the second part shall have the right to immediate possession of the said property.

It is further understood that the party of the second part shall have the privilege of returning the property covered by this agreement instead of making the payments as set forth herein, but any payments made to that time shall be kept by the party of the first part.

~~And the said part of the second part agree to pay all State, County and Municipal taxes, or assessments of whatsoever nature, which are or may become due on the premises above described~~

In the event of a failure to comply with the terms hereof, by the said party of the second part, the said party of the first part shall be released from all obligation in law or equity to convey said property, and said party of the second part shall forfeit all right thereto, unless the terms of this agreement are complied with after THIRTY days' registered notice by mail,

and all payments made on said property shall be considered as rentals and liquidated damages. And the said party of the first part, on receiving such payment, at the time and in the manner above mentioned, agrees to execute and deliver to the said party of the second part, or to her assigns, a good and sufficient warranty deed to said premises, free from all incumbrances, except the paramount title of the United States.

~~And the said party of the first part agree to furnish to the said part of the second part a merchantable abstract of title to said premises certified down to~~

and it is understood that the stipulations aforesaid are to apply to and bind their heirs, executors, administrators and assigns of the respective parties. Time is the essence of this agreement.

IN WITNESS WHEREOF, The said parties to these presents have hereunto set their hands and seals, the day and year first above written.

SIGNED, SEALED AND DELIVERED IN PRESENCE OF

Roy H. Baker (Seal)
Party of first part

Joyce B. Hammond (Seal)
Party of second part

STATE OF IDAHO,
County of Lemhi } ss.

On this 8th day of July in the year 1955, before me the undersigned, a Notary Public in and for said State, personally appeared Roy H. Baker and Joyce B. Hammond ~~a Notary Public~~ known to me to be the persons whose names are subscribed to the within instrument, and acknowledged to me that they executed the same.

IN WITNESS WHEREOF, I have hereunto set my hand and affixed my official seal, the day and year in this certificate first above written.

Frederick Douglas Shook
Notary Public for the State of Idaho,
Residing at Salmon, Idaho

No. 5238

Agreement to Sell Real Estate

—TO—

Dated ....., 19....

STATE OF IDAHO,
COUNTY OF LEMHI } ss.

I hereby certify that this instrument was filed for record at request of Joyce B. Hammond at 30 minutes past 10 o'clock A. M., this 27th day of July, A. D. 19 55, in my office, and duly recorded in Book D of Agreements at page 484.

W. W. Simmonds
Ex-Officio Recorder.
By Opal Nelson
Deputy.

Fees, $ 1.50 Paid

Mail to Roy H. Baker, Salmon, Idaho

Indexed ..... Compared ..... Indexed—Direct ..... Indexed—Inverse .....

A G R E E M E N T

THIS AGREEMENT, Made and entered into this 21st day of June, 1955, between JOHN F. COX, a widower, of Salmon, County of Lemhi, State of Idaho, the party of the first part, and JOYCE B. HAMMOND of Salmon, County of Lemhi, State of Idaho, the party of the second part,

WITNESSETH, That the said party of the first part, in consideration of the covenants and agreements on the party of the said party of the second part, hereinafter contained, agrees to sell and convey unto the said party of the second part the following described mining property in the Blue Wing Mining District in Lemhi County, Idaho, to wit:

An undivided one half interest in and to the C & H No. 1, the C & H No. 2, and C & H No. 3 Mining Claims on Allison Creek in the Blue Wing Mining District, Lemhi County, Idaho,

for the sum of FIVE THOUSAND AND NO/100 ($5,000.00) DOLLARS, lawful money of the United States, to be paid as follows, to wit:

$100.00 at the time of the execution of this agreement, the receipt whereof is hereby acknowledged;

$100.00 on or before August 1, 1955;
$300.00 on or before October 15, 1955;
$1,000.00 on or before October 15, 1956;
$1,000.00 on or before October 15, 1957;
$1,000.00 on or before October 15, 1958;
$1,000.00 on or before October 15, 1959; and,
$500.00 on or before April 15, 1960.

In the event of a failure to comply with the terms hereof, by the said party of the second part, the said party of the first part shall be released from all obligation in law or equity to convey said property, and the said party of the second part shall forfeit all right thereto, unless the terms of this agreement are complied with after THIRTY DAYS registered notice by mail, and all payments made on said property shall be considered as rentals and liquidated damages. And the said party of the first part, on receiving such payment, at the time and in the manner above mentioned, agrees to execute a sufficient mining deed to said premises, free from all incumbrances, except the paramount title of the United States.

FRIFRED H. SNOOK
LAWYER
SA SALMON, IDAHO

It is understood that the party of the second part shall have the right to return the property at any time and be released from any obligation to meet the payments as set forth herein, but all moneys paid to that time shall be retained by the party of the first part.

It is understood that the stipulations aforesaid are to apply to and bind their heirs, executors, administrators and assigns of the respective parties. Time is the essence of this agreement.

IN WITNESS WHEREOF, The said parties to these presents have hereunto set their hands and seals, the day and year first above written.

John F. Cox
Party of first part

Joyce B. Hammond
Party of second part

STATE OF IDAHO
County of Lemhi--SS

On this 21st day of June, 1955, before me, the undersigned, a Notary Public in and for said State, personally appeared John F. Cox and Joyce B. Hammond, known to me to be the persons whose names are subscribed to the within instrument, and acknowledged to me that they executed the same.

IN WITNESS WHEREOF, I have hereunto set my hand and affixed my official seal, the day and year in this certificate first above written.

Frederick Hughes Snook
Notary Public for Idaho,
Residing at Salmon, Idaho.

State of Idaho)
County of Lemhi) ss

Recorded at the request of

Joyce M. Hammond

July 27th 19 55

at 31 minutes past 10 o'cock

A. M., in Book D of Agreements

Page 485 Records of Lemhi County, Idaho

W.W. Simmonds
County Recorder

By Opal Reddington
Deputy

Fees, $1.50 Paid

Compared ✓
Indexed—Direct ✓
Indexed—Reverse

RECORDER HERALD PRINT

AGREEMENT

THIS AGREEMENT, Made and entered into the 8th day of July

in the year of our Lord one thousand nine hundred and fifty-five

BETWEEN ROY H. BAKER, a single man,

the party of the first part, and JOYCE B. HAMMOND

the party of the second part,

WITNESSETH, That the said party of the first part, in consideration of the covenants and agreements on the part of the said party of the second part, hereinafter contained, agrees to sell and convey unto the said party of the second part, and the second party agrees to buy all those certain lots pieces or parcels of land situate, lying and being in the , County of Lemhi and State of Idaho, and bounded and particularly described as follows, to-wit:

All of the interest of the said Roy H. Baker in and to the C & H No. 1, C & H No. 2, C & H No. 3, C & H No. 4, and C & H Millsite, unpatented mining claims in the Blue Wing Mining District, Lemhi County, Idaho.

for the sum of THREE THOUSAND AND NO/100 ($3,000.00)- - - - - - - Dollars, lawful money of the United States and the said party of the second part, in consideration of the premises, agree to pay to the said party of the first part therefor, the said sum of THREE THOUSAND AND NO/100 ($3,000.00)- - - - - - - Dollars, as follows, to-wit:

$500.00 on or before November 30, 1955; and,

$500.00 on the 30th day of November of each succeeding year thereafter until the full amount has been paid.

The party of the second part shall have the right to immediate possession of the said property.

It is further understood that the party of the second part shall have the privilege of returning the property covered by this agreement instead of making the payments as set forth herein, but any payments made to that time shall be kept by the party of the first part.

~~And the said part of the second part agree to pay all State, County and Municipal taxes, or assessments of whatsoever nature, which are or may become due on the premises above described~~

In the event of a failure to comply with the terms hereof, by the said party of the second part, the said party of the first part shall be released from all obligation in law or equity to convey said property, and said party of the second part shall forfeit all right thereto, unless the terms of this agreement are complied with after THIRTY days' registered notice by mail,

and all payments made on said property shall be considered as rentals and liquidated damages. And the said party of the first part, on receiving such payment, at the time and in the manner above mentioned, agrees to execute and deliver to the said party of the second part, or to her assigns, a good and sufficient warranty deed to said premises, free from all incumbrances, except the paramount title of the United States.

~~And the said party of the first part agree to furnish to the said part of the second part a merchantable abstract of title to said premises certified down to~~

and it is understood that the stipulations aforesaid are to apply to and bind their heirs, executors, administrators and assigns of the respective parties. Time is the essence of this agreement.

IN WITNESS WHEREOF, The said parties to these presents have hereunto set their hands and seals, the day and year first above written.

SIGNED, SEALED AND DELIVERED IN PRESENCE OF

Roy H. Baker (Seal)
Party of first part

Joyce B. Hammond (Seal)
Party of second part

STATE OF IDAHO,
County of Lemhi } ss.

On this 8th day of July in the year 1955, before me the undersigned, a Notary Public in and for said State, personally appeared Roy H. Baker and Joyce B. Hammond ~~a Notary Public~~ known to me to be the persons whose names are subscribed to the within instrument, and acknowledged to me that they executed the same.

IN WITNESS WHEREOF, I have hereunto set my hand and affixed my official seal, the day and year in this certificate first above written.

Frederick Hughes Shook
Notary Public for the State of Idaho,
Residing at Salmon, Idaho

No. 82318

Agreement to Sell Real Estate

—TO—

Dated ....., 19....

STATE OF IDAHO,
COUNTY OF LEMHI } ss.

I hereby certify that this instrument was filed for record at request of Joyce B. Hammond at 30 minutes past 10 o'clock A. M., this 27th day of July, A. D. 19 55 in my office, and duly recorded in Book D of Agreements at page 484.

W. W. Simmonds
Ex-Officio Recorder.
By Opal Kellington Deputy.

Fees, $ 1.50 Paid

Mail to Box 541, Salmon

Compared .....
Indexed—Direct .....
Indexed—Indirect .....

A G R E E M E N T

THIS AGREEMENT, Made and entered into this 21st day of June, 1955, between JOHN F. COX, a widower, of Salmon, County of Lemhi, State of Idaho, the party of the first part, and JOYCE B. HAMMOND of Salmon, County of Lemhi, State of Idaho, the party of the second part,

WITNESSETH, That the said party of the first part, in consideration of the covenants and agreements on the party of the said party of the second part, hereinafter contained, agrees to sell and convey unto the said party of the second part the following described mining property in the Blue Wing Mining District in Lemhi County, Idaho, to wit:

An undivided one half interest in and to the C & H No. 1, the C & H No. 2, and C & H No. 3 Mining Claims on Allison Creek in the Blue Wing Mining District, Lemhi County, Idaho,

for the sum of FIVE THOUSAND AND NO/100 ($5,000.00) DOLLARS, lawful money of the United States, to be paid as follows, to wit:

$100.00 at the time of the execution of this agreement, the receipt whereof is hereby acknowledged;

$100.00 on or before August 1, 1955;
$300.00 on or before October 15, 1955;
$1,000.00 on or before October 15, 1956;
$1,000.00 on or before October 15, 1957;
$1,000.00 on or before October 15, 1958;
$1,000.00 on or before October 15, 1959; and,
$500.00 on or before April 15, 1960.

In the event of a failure to comply with the terms hereof, by the said party of the second part, the said party of the first part shall be released from all obligation in law or equity to convey said property, and the said party of the second part shall forfeit all right thereto, unless the terms of this agreement are complied with after THIRTY DAYS registered notice by mail, and all payments made on said property shall be considered as rentals and liquidated damages. And the said party of the first part, on receiving such payment, at the time and in the manner above mentioned, agrees to execute a sufficient mining deed to said premises, free from all incumbrances, except the paramount title of the United States.

FRED H. SNOOK
LAWYER
SALMON, IDAHO

It is understood that the party of the second part shall have the right to return the property at any time and be released from any obligation to meet the payments as set forth herein, but all moneys paid to that time shall be retained by the party of the first part.

It is understood that the stipulations aforesaid are to apply to and bind their heirs, executors, administrators and assigns of the respective parties. Time is the essence of this agreement.

IN WITNESS WHEREOF, The said parties to these presents have hereunto set their hands and seals, the day and year first above written.

John F. Cox
Party of first part

Joyce B. Hammond
Party of second part

STATE OF IDAHO
County of Lemhi--SS

On this 21st day of June, 1955, before me, the undersigned, a Notary Public in and for said State, personally appeared John F. Cox and Joyce B. Hammond, known to me to be the persons whose names are subscribed to the within instrument, and acknowledged to me that they executed the same.

IN WITNESS WHEREOF, I have hereunto set my hand and affixed my official seal, the day and year in this certificate first above written.

Fedwick Hughes Snook
Notary Public for Idaho,
Residing at Salmon, Idaho.

FRED H. SNOOK
LAWYER
SALMON, IDAHO

82319

State of Idaho }
County of Lemhi } ss

Recorded at the request of

Joyce B. Hammond

July 27th 19 55

at 31 minutes past 10 o'cock

A. M., in Book D of Agreements

Page 485 Records of Lemhi County, Idaho

W.W. Simmonds

County Recorder

By Opal Reddington

Deputy

Fees, $1.50 Paid

Compared
Indexed—Direct
Indexed—Indirect

MINING LEASE AND OPTION

THIS MINING LEASE AND OPTION AGREEMENT, made and entered into this 18th day of June, 1955, by and between W. E. JOHNSON, a single man, G. E. JOHNSON and ROLA JOHNSON, husband and wife, of Dillon, County of Beaverhead, State of Montana, and RAYMOND JOHNSON and SHIRLEY JOHNSON, husband and wife, of 2016 Hayes Court, Sacramento, 21, California, parties of the FIRST PART, hereinafter called LESSORS, and JOHN R. GOGGINS and [illegible] C. LAWSON, of the County of Lemhi, State of Idaho, parties of the SECOND PART, hereinafter called LESSEES:

W I T N E S S E T H :

WHEREAS, the LESSORS are the owners of those lode mining claims in the County of Lemhi, State of Idaho, consisting of five (5) claims, described as follows:

ROCKY MOUNTAIN LOAT Lode Mining Claim, as the same is more particularly described in that certain Notice of Location recorded in Book [illegible] of Mining Claims, page , records of the County Recorder, of Lemhi County, Idaho;

PAIN COAT Lode Mining Claim, as the same is more particularly described in that certain Notice of Location recorded in Book [illegible] of Mining Claims, page , records of the County Recorder, of Lemhi County, Idaho;

[illegible] COAT Lode Mining Claim, as the same is more particularly described in that certain Notice of Location recorded in Book [illegible] of Mining Claims, page , records of the County Recorder, of Lemhi County, Idaho;

BILLY [illegible] Lode Mining Claim, as the same is more particularly described in that certain Notice of Location recorded in Book [illegible] of Mining Claims, page , records of the County Recorder, of Lemhi County, Idaho;

NANCY COAT Lode Mining Claim, as the same is more particularly described in that certain Notice of Location recorded in Book [illegible] of Mining Claims, page , records of the County Recorder, of Lemhi County, Idaho;

WHEREAS, LESSEES desire a lease with an option to purchase the said mining claims together with all water rights, ditch rights, tenements and hereditaments thereunto belonging or in anywise appertaining, all hereinafter referred to as the mining claims, and the LESSORS desire to give and grant to LESSEES a lease with an option to purchase the same, all under the terms and conditions hereinafter set forth:

NOW, THEREFORE, for and in consideration of the sum of ONE DOLLAR ($1.00) and other valuable considerations and the payments as hereinafter set forth, the receipt whereof is hereby acknowledged, and in consideration of the covenants and agreements hereinafter contained and on the part of the LESSEES to be done and performed, and in consideration of the royalties reserved and the payments to be paid by the LESSEES, the LESSORS hereby lease unto the LESSEES and do hereby give and grant unto the said LESSEES the exclusive right, privilege and option to purchase all said mining claims upon the terms and conditions hereinafter set forth.

The term of this lease and option, unless sooner forfeited, cancelled, terminated or surrendered as hereinafter provided, shall be from the date hereof until and to expire on the 1st day of July, 1965. Lessees shall have right to renew this lease on the same terms for additional periods of 10 years each.

The LESSORS hereby grant unto the LESSEES the exclusive right to enter into the immediate possession of said mining claims and to prospect the same for cobalt, copper, and all other minerals of whatsoever kind

or nature, and to continue in possession of such mining claims so long as the LESSEES shall not be in default in the terms of this agreement, and to develop said mining claims and to mine, extract, mill or smelt the ores and minerals therefrom, and to sell and dispose of the minerals and ores so extracted during the term hereof, and subject to the covenants, terms and conditions herein provided.

The LESSEES agree to pay unto the LESSORS as and for rent for the above described premises the following:

1. To do all assessment work required under the mining laws of the United States and of the State of Idaho, in order to hold said claims and to file, annually, on or before the 1st day of July of each year during the terms of this lease, a proper affidavit of Proof of Labor performed by the LESSEES for the benefit of the LESSORS;

2. To pay unto the LESSORS eight (8%) per cent net royalty on all smelter or mill returns from all ores, minerals or metals of whatsoever kind or nature extracted from said premises and from any monetary value is received. The "Net Smelter Returns" shall mean the amount of gross returns paid by the smelter or reduction works after transportation and treatment charges have been deducted. All ores shipped to any such smelter or reduction works shall be shipped in the joint names of the parties hereto for direct payment to such parties by such smelter or reduction works in accord with their respective interests as herein set forth.

The LESSORS in consideration of the sum of ONE DOLLARS ($1.00), the receipt of which is hereby acknowledged, do hereby give and grant unto the LESSEES throughout the term of this lease the exclusive right, privilege and option to purchase from the LESSORS all of said mining claims for the sum of FIFTY THOUSAND AND NO/100 ($50,000.00) DOLLARS, and in the event such option to purchase shall be exercised by the LESSEES under the terms of this agreement, shall be credited upon the said purchase price. Any termination of the lease shall likewise terminate this option to purchase; time being of the essence thereof.

Something left out

The LESSEES further agree as follows:

1. To record and post all statutory notices required by the laws of the State of Idaho now or hereafter in effect, to keep the mining claims covered by this lease and option agreement free and clear of all claims for labor or materials;
2. To do all work that shall be performed upon and at such mining claims in a good and miner-like manner;
3. To keep the said mining claims and property free and clear of all liens and encumbrances suffered by the LESSEES.

LESSEES FURTHER COVENANT AND AGREE that any buildings placed by them on the said premises shall not be removed at the expiration of this lease, but upon the termination hereof, said buildings shall be and become the property of the LESSORS and shall not be removed by the LESSEES.

In the event it shall be determined by the LESSEES, at their sole discretion that area adjacent to the mining claims hereinbefore designated is mineral ground, and can be covered by mining claims contiguous to the mining claims hereinbefore designated, then the LESSEES shall locate in the name of the LESSORS and themselves, so much of such area as shall lie in closer proximity to the mining claims hereinbefore designated than to any other mining claims leased, hold or controlled by the LESSEES, and every such mining claim which shall be located by the LESSEES shall be added to and be considered part of the mining claims covered by this lease and subject to the option to purchase herein set forth.

The LESSEES, at their sole discretion and expense, shall have the right to erect upon and at and in such mining claims such buildings

and structures, and to install such machinery, equipment and other property as they shall deem necessary or advisable in carrying on mining operations, milling operations and smelting operations at, upon or in said mining claims. The LESSEES shall also have full rights of ingress and egress upon and across all such mining claims for all purposes connected with the mining, milling, or smelting operations. Title to all machinery, equipment, and structures, except permanent buildings and structures built into such mining claims, shall remain in the LESSEES at all times, and in the event of a forfeiture, cancellation or termination of this agreement, any and all machinery, equipment, structures and other property, excepting only permanent buildings and structures built into such mining claims, may be removed from the said mining claims by the LESSEES within the period of six months from the time of such termination. All permanent buildings which shall be placed upon said mining claims shall become a part thereof and shall not be removed, but the LESSEES shall have the right to make such alterations thereof and change in the location thereof as it may deem advisable from time to time in the mining, milling and smelting operations and in the use of such buildings and structures.

The LESSEES do further covenant and agree to do and perform a minimum of one thousand (1000) man hours work and labor upon said mining claims in the development, operation and working of the same, for each and every year during the term hereof, PROVIDED, NEVERTHELESS, that said LESSEES shall not be required to so perform under this paragraph for any year in which weather conditions, acts of God or market price of ores mined make such performance impracticable.

The LESSORS may themselves or by their agents or employees enter in and upon said premises, or any part or portion thereof, for the purpose of inspection and/or sampling.

In the vent the LESSEES shall default in any of the payments herein provided to be paid or in the performance of any of the covenants and agreements herein on the part of the LESSEES to be done and performed, then the LESSORS shall have the right to declare this lease and option and all rights of the LESSEES under and by virtue of this lease and option to be terminated and forfeited, said right of termination by the LESSORS to be exercised by the LESSORS giving written notice to LESSEES by registered mail specifying the particulars wherein the LESSEES are then in default and providing that unless the delinquent payment is made, or the failure to perform corrected, within thirty (30) days from the date of said Notice, this agreement shall be immediately forfeited and terminated, and upon such forfeiture or termination all payments which shall have been made to the LESSORS shall be considered as rents and royalties and shall be retained by the LESSORS free and clear of any right or claim of the LESSEES and in this connection time is of the essence of this agreement.

Failure of the LESSORS to declare a forfeiture upon default in any payment or payments, or in the performance of any other provision hereof, as in the paragraph above, shall not be construed a waiver of LESSORS' right to declare a forfeiture in the event of any succeeding default.

All of the terms and conditions hereof shall bind and inure to the heirs, devisees, executors, administrators and assigns of the respective parties hereto.

Notwithstanding any of the provisions hereof, IT IS UNDERSTOOD AND AGREED that the LESSEES shall have the right at any time by first giving the LESSORS thirty (30) days notice of their election so to do, to surrender this lease and option agreement and to redeliver possession of the mining claims covered hereby to the LESSORS, and to be relieved of all obligations thereafter to be performed under the terms of this agreement, and such surrender by the LESSEES shall fully terminate this lease and relieve the LESSEES of all further obligations hereunder. Upon any such surrender by LESSEES, all payments which shall have been made to the LESSORS, either as royalty or as payment on the purchase price of the property covered hereby, shall be retained by the LESSORS and shall be

considered as rent and royalty hereunder, and upon such surrender LESSEES shall have no further right or option to purchase the mining claims covered hereby.

All notices of any party to the other shall be addressed to them respectively as follows:

To the LESSORS, G. E. JOHNSON and LOLA JOHNSON, and W. E. JOHNSON, at 27 North Rife Street, Dillon, Montana; to the LESSORS, RAYMOND JOHNSON and SHIRLEY JOHNSON, at 2616 Mayris Court, Sacramento 21, California; to the LESSEES JOHN R. GOGGINS and GEORGE C. RAYMOND, at Salmon, Idaho; PROVIDED, HOWEVER, that any party hereto may notify the other by registered mail of any other or further address to which any such notice shall be addressed, and thereafter any such notice by any party to the other shall be also directed to such address.

IN WITNESS WHEREOF, the parties hereto have hereunto subscribed their names as of the day and year first above written.

W E Johnson

G E Johnson

Lola Johnson

Raymond Johnson

Shirley Johnson

LESSORS.

John R Goggins

George C Raymond

LESSEES.

STATE OF MONTANA,)
: ss.
County of Beaverhead.)

On this 1st day of June, 1955, before me, DONALD J. SMITH, a Notary Public in and for the State of Montana, personally appeared W. E. JOHNSON, a single man, and C. [illegible] JOHNSON, husband and wife, each known to me to be the persons whose names are subscribed to the within instrument, and acknowledged to me that they executed the same.

IN WITNESS WHEREOF, I have hereunto set my hand and affixed my official seal, the day and year in this certificate first above written.

Donald J. Smith

Notary Public for the State of Montana.
Residing at Dillon, Montana.
My Commission expires January 10, 1958.

STATE OF CALIFORNIA,)
: ss.
County of Sacramento.)

On this 20th day of June, 1955, before me, the undersigned, a Notary Public in and for said State, personally appeared RAYMOND JOHNSON and SHIRLEY JOHNSON, husband and wife, known to me to be the persons whose names are subscribed to the within instrument, and acknowledged to me that they executed the same.

IN WITNESS WHEREOF, I have hereunto set my hand and affixed my official seal, the day and year in this certificate first above written.

Richard M. Grossberg

Richard M. Grossberg

Notary Public for the State of California.
Residing at Sacramento, California.
My Commission expires _____.

My Commission Expires May 11, 1957

STATE OF IDAHO,)
: ss.
County of Lemhi.)

On this 15th day of July, 1955, before me, the undersigned, a Notary Public in and for said State, personally appeared JOHN E. GOGGINS and GEORGE C. HAMMOND, known to me to be the persons whose names are subscribed to the within instrument, and acknowledged to me that they executed the same.

IN WITNESS WHEREOF, I have hereunto set my hand and affixed my official seal, the day and year in this certificate first above written.

[illegible]

Notary Public for the State of Idaho.
Residing at Salmon, Idaho.
My Commission expires [illegible].

MINING LEASE AND OPTION

THIS LEASE AND OPTION AGREEMENT, Made and entered into this 18th day of June, 1955, by and between W. E. JOHNSON, a single man, G. E. JOHNSON and LOLA JOHNSON, husband and wife, of Dillon, County of Beaverhead, State of Montana, and RAYMOND JOHNSON and SHIRLEY JOHNSON, husband and wife, of 2616 Mayris Court, Sacramento, 21, California, parties of the FIRST PART, hereinafter called LESSORS, and JOHN B. GOGGINS and GEORGE O. DIAMOND, of the County of Lemhi, State of Idaho, parties of the SECOND PART, hereinafter called LESSEES:

W I T N E S S E T H :

WHEREAS, the LESSORS are the owners of those lode mining claims in the County of Lemhi, State of Idaho, consisting of five (5) claims, described as follows:

ROCKY MOUNTAIN GOAT Lode Mining Claim, as the same is more particularly described in that certain Notice of Location recorded in Book of Mining Claims, page , records of the County Recorder, of Lemhi County, Idaho;

TWIN GOAT Lode Mining Claim, as the same is more particularly described in that certain Notice of Location recorded in Book of Mining Claims, page , records of the County Recorded, of Lemhi County, Idaho;

KID GOAT Lode Mining Claim, as the same is more particularly described in that certain Notice of Location recorded in Book of Mining Claims, page , records of the County Recorder, of Lemhi County, Idaho;

BILLY GOAT Lode Mining Claim, as the same is more particularly described in that certain Notice of Location recorded in Book of Mining Claims, page , records of the County Recorder, of Lemhi County, Idaho;

NANNY GOAT Lode Mining Claim, as the same is more particularly described in that certain Notice of Location recorded in Book of Mining Claims, page , records of the County Recorder, of Lemhi County, Idaho;

WHEREAS, LESSEES desire a lease with an option to purchase the said mining claims together with all water rights, ditch rights, tenements and hereditaments thereunto belonging or in anywise appertaining, all hereinafter referred to as the mining claims, and the LESSORS desire to give and grant to LESSEE a lease with an option to purchase the same, all under the terms and conditions hereinafter set forth;

THEREFORE, for and in consideration of the sum of ONE DOLLAR ($1.00) and other valuable considerations and the payments as hereinafter set forth, the receipt whereof is hereby acknowledged, and in consideration of the covenants and agreements hereinafter contained and on the part of the LESSEES to be done and performed, and in consideration of the royalties reserved and the rentals to be paid by the LESSEES, the LESSORS hereby lease unto the LESSEES and do hereby give and grant unto the said LESSEES the exclusive right, privilege and option to purchase all said mining claims upon the terms and conditions hereinafter set forth.

The term of this lease and option, unless sooner forfeited, cancelled, terminated or surrendered as hereinafter provided, shall be from the day and date hereof until and to expire on the 1st day of July, 1965. Lessees shall have right to renew this lease on the same terms for additional periods of 10 years each.

The LESSORS hereby grant unto the LESSEES the exclusive right to enter into the immediate possession of said mining claims and to prospect the same for cobalt, copper, and all other minerals of whatsoever kind

or nature, and to continue in possession of such mining claims so long as the LESSEES shall not be in default in the terms of this agreement, and to develop said mining claims and to mine, extract, mill or smelt the ores and minerals therefrom, and to sell and dispose of the minerals and ores so extracted during the term hereof, and subject to the covenants, terms and conditions herein provided.

The LESSEES agree to pay unto the LESSORS as and for rent for the above described premises the following:

1. To do all assessment work required under the mining laws of the United States and of the State of Idaho, in order to hold said claims and to file, annually, on or before the 1st day of July of each year during the terms of this lease, a proper affidavit of Proof of Labor performed by the LESSEES for the benefit of the LESSORS;

2. To pay unto the LESSORS eight (8%) per cent net royalty on all smelter or mill returns from all ores, minerals or metals of whatsoever kind or nature extracted from said premises and from any monetary value is received. The "Net Smelter Returns" shall mean the amount of gross returns paid by the smelter or reduction works after transportation and treatment charges have been deducted. All ores shipped to any such smelter or reduction works shall be shipped in the joint names of the parties hereto for direct payment to such parties by such smelter or reduction works in accord with their respective interests as herein set forth.

The LESSORS in consideration of the sum of ONE DOLLARS ($1.00), the receipt of which is hereby acknowledged, do hereby give and grant unto the LESSEES throughout the term of this lease the exclusive right, privilege and option to purchase from the LESSORS all of said mining claims for the sum of FIFTY THOUSAND AND NO/100 ($50,000.00) DOLLARS, and in the event such option to purchase shall be exercised by the LESSEES under the terms of this agreement shall be credited upon the said purchase price. Any termination of the lease shall likewise terminate this option to purchase; time being of the essence thereof.

The LESSEES further agree as follows:

1. To record and post all statutory notices required by the laws of the State of Idaho now or hereafter in effect, to keep the mining claims covered by this lease and option agreement free and clear of all claims for labor or materials;
2. To do all work that shall be performed upon and at such mining claims in a good and miner-like manner;
3. To keep the said mining claims and property free and clear of all liens and encumbrances suffered by the LESSEES.

LESSEES FURTHER COVENANT AND AGREE that any buildings placed by them on the said premises shall not be removed at the expiration of this lease, but upon the termination hereof, said buildings shall be and become the property of the LESSORS and shall not be removed by the LESSEES.

In the event it shall be determined by the LESSEES, at their sole discretion that area adjacent to the mining claims hereinbefore designated is mineral ground, and can be covered by mining claims contiguous to the mining claims hereinbefore designated, then the LESSEES shall locate in the name of the LESSORS and themselves, so much of such area as shall lie in closer proximity to the mining claims hereinbefore designated than to any other mining claims leased, hold or controlled by the LESSEES, and every such mining claim which shall be located by the LESSEES shall be added to and be considered part of the mining claims covered by this lease and subject to the option to purchase herein set forth.

The LESSEES, at their sole discretion and expense, shall have the right to erect upon and at and in such mining claims such buildings

and structures, and to install such machinery, equipment and other property as they shall deem necessary or advisable in carrying on mining operations, milling operations and smelting operations at, upon or in said mining claims. The LESSEES shall also have full rights of ingress and egress upon and across all such mining claims for all purposes connected with the mining, milling, or smelting operations. Title to all machinery, equipment, and structures, except permanent buildings and structures built into such mining claims, shall remain in the LESSEES at all times, and in the event of a forfeiture, cancellation or termination of this agreement, any and all machinery, equipment, structures and other property, excepting only permanent buildings and structures built into such mining claims, may be removed from the said mining claims by the LESSEES within the period of six months from the time of such termination. All permanent buildings which shall be placed upon said mining claims shall become a part thereof and shall not be removed, but the LESSEES shall have the right to make such alterations thereof and change in the location thereof as it may deem advisable from time to time in the mining, milling and smelting operations and in the use of such buildings and structures.

The LESSEES do further covenant and agree to do and perform a minimum of one thousand (1000) man hours work and labor upon said mining claims in the development, operation and working of the same, for each and every year during the term hereof, PROVIDED, NEVERTHELESS, that said LESSEES shall not be required to so perform under this paragraph for any year in which weather conditions, acts of God or market price of ores mined make such performance impracticable.

The LESSORS may themselves or by their agents or employees enter in and upon said premises, or any part or portion thereof, for the purpose of inspection and/or sampling.

In the vent the LESSEES shall default in any of the payments herein provided to be paid or in the performance of any of the covenants and agreements herein on the part of the LESSEES to be done and performed, then the LESSORS shall have the right to declare this lease and option and all rights of the LESSEES under and by virtue of this lease and option to be terminated and forfeited, said right of termination by the LESSORS to be exercised by the LESSORS giving written notice to LESSEES by registered mail specifying the particulars wherein the LESSEES are then in default and providing that unless the delinquent payment is made, or the failure to perform corrected, within thirty (30) days from the date of said Notice, this agreement shall be immediately forfeited and terminated, and upon such forfeiture or termination all payments which shall have been made to the LESSORS shall be considered as rents and royalties and shall be retained by the LESSORS free and clear of any right or claim of the LESSEES and in this connection time is of the essence of this agreement.

Failure of the LESSORS to declare a forfeiture upon default in any payment or payments, or in the performance of any other provision hereof, as in the paragraph above, shall not be construed a waiver of LESSORS' right to declare a forfeiture in the event of any succeeding default.

All of the terms and conditions hereof shall bind and inure to the heirs, devisees, executors, administrators and assigns of the respective parties hereto.

Notwithstanding any of the provisions hereof, IT IS UNDERSTOOD AND AGREED that the LESSEES shall have the right at any time by first giving the LESSORS thirty (30) days notice of their election so to do, to surrender this lease and option agreement and to redeliver possession of the mining claims covered hereby to the LESSORS, and to be relieved of all obligations thereafter to be performed under the terms of this agreement, and such surrender by the LESSEES shall fully terminate this lease and relieve the LESSEES of all further obligations hereunder. Upon any such surrender by LESSEES, all payments which shall have been made to the LESSORS, either as royalty or as payment on the purchase price of the property covered hereby, shall be retained by the LESSORS and shall be

considered as rent and royalty hereunder, and upon such surrender LESSEES shall have no further right or option to purchase the mining claims covered hereby.

All notices of any party to the other shall be addressed to them respectively as follows:

To the LESSORS, G. E. JOHNSON and LOLA JOHNSON, and W. E. JOHNSON, at 27 North Pine Street, Dillon, Montana; to the LESSORS, RAYMOND JOHNSON and SHIRLEY JOHNSON, at 2616 Wayris Court, Sacramento 21, California; to the LESSEES JOHN R. COGGINS and GEORGE C. RAYMOND, at Salmon, Idaho; PROVIDED, HOWEVER, that any party hereto may notify the other by registered mail of any other or further address to which any such notice shall be addressed, and thereafter any such notice by any party to the other shall be also directed to such address.

IN WITNESS WHEREOF, the parties hereto have hereunto subscribed their names as of the day and year first above written.

W E Johnson

G E Johnson

Lola Johnson

Raymond Johnson

Shirley Johnson

LESSORS.

John R Coggins

George C Raymond

LESSEES.

STATE OF MONTANA,)
: ss.
County of Beaverhead.)

On this [illegible] day of June, 1955, before me, [illegible], a Notary Public in and for the State of Montana, personally appeared W. E. [illegible], a single [illegible], [illegible] and wife, [illegible] the persons whose names are subscribed to the within instrument, and acknowledged to me that they executed the same.

IN WITNESS WHEREOF, I have hereunto set my hand and affixed my official seal, the day and year in this certificate first above written.

Notary Public for the State of Montana.
Residing at Dillon, Montana.
My Commission expires January 10, 1958.

STATE OF CALIFORNIA,)
: ss.
County of Sacramento.)

On this 20th day of June, 1955, before me, the undersigned, a Notary Public in and for said State, personally appeared RAYMOND JOHNSON and SHIRLEY JOHNSON, husband and wife, known to me to be the persons whose names are subscribed to the within instrument, and acknowledged to me that they executed the same.

IN WITNESS WHEREOF, I have hereunto set my hand and affixed my official seal, the day and year in this certificate first above written.

Richard M. Grossberg

Notary Public for the State of California.
Residing at Sacramento, California.
My Commission expires _____.

My Commission Expires May 11, 1957

STATE OF IDAHO,)
: ss.
County of Lemhi.)

On this 25th day of Sept, 1955, before me, the undersigned, a Notary Public in and for said State, personally appeared JOHN R. GOGGINS and GEORGE C. HAMMOND, known to me to be the persons whose names are subscribed to the within instrument, and acknowledged to me that they executed the same.

IN WITNESS WHEREOF, I have hereunto set my hand and affixed my official seal, the day and year in this certificate first above written.

Notary Public for the State of Idaho.
Residing at Salmon, Idaho.
My Commission expires [illegible].

Cw

File Copy
Surname
Klugescheid

UNITED STATES
DEPARTMENT OF THE INTERIOR
DEFENSE MINERALS EXPLORATION ADMINISTRATION
WASHINGTON 25, D. C.

500

JUN 25 1956

Dr. J. R. Goggins, President
Allison Creek Mining Co., Inc.
Post Office Box 1012
Salmon, Idaho

Re: Docket No. DMEA-4272 (Copper)
Allison Creek Mining Company, Inc.
Rocky Mountain Goat Mine
Lemhi County, Idaho

Dear Mr. Goggins:

On May 11, 1956, we wrote you requesting additional information regarding your application for the cited property. As we have not heard from you since that date, we are desirous of knowing your intent regarding this application.

Please advise us at your earliest convenience regarding your application for Government exploration assistance. If we do not hear from you within thirty days, we will consider that you are no longer interested and will place your application in our inactive files.

Sincerely yours,

W. R. Griswold

W. R. Griswold, Chief
Base Metals Division

WPKlugescheid/er 6/22/56
Copy to: Docket
Admr R File
Op. Committee
Base Metals
Mr. Pennington, USBM
Mr. Kiilsgaard, USGS
Region I, NW Dist. (2)
Chron.

R.G.

File Copy
Surname

UNITED STATES
DEPARTMENT OF THE INTERIOR
DEFENSE MINERALS EXPLORATION ADMINISTRATION
WASHINGTON 25, D. C.

MAY 11 1956

Dr. J. R. Goggins, President
Allison Creek Mining Co., Inc.
Post Office Box 1012
Salmon, Idaho

Re: Docket No. DMEA-4272 (Copper)
Allison Creek Mining Co., Inc.
Rocky Mountain Goat Mine
Lemhi County, Idaho

Dear Dr. Goggins:

Your application for Government assistance to explore the cited property has been reviewed by the Base Metals Division of the Defense Minerals Exploration Administration.

A number of details which require clarification are listed below:

(1) From 3(c) of the application, we would assume that your company has purchased the property under some form of royalty contract. If this is the case we will have to have three photostatic copies of this agreement.

(2) Under 4(e) of the application, the three copper-bearing veins are mentioned but there is no mention made of their widths where they are exposed on the surface or underground. You state that assays have averaged 15% copper from the open cuts, but this statement is not corroborated by any assay sheets or individual sample results.

(3) Under 5(b), Exhibit II does not give clear indications of the outcrops of the veins, their length, and their dip and strike. The lines on this map should show points on the outcrops which form the basis of the strike lines. A vertical section should be prepared along the proposed line of the tunnel, showing the surface profile, the locations of the veins on the surface, and the veins should be

R.C.B.

plotted by their dip down to the tunnel level. With such a section it will be possible to form some reasonably correct idea as to where the tunnel may intersect the veins and at what distances below the surface. The Brunton survey is too small and does not give sufficient information about the veins.

(4) Under (6) of the application:

(a) Independent Contracts.

Do you intend to let this work out to independent contractors? In any case there should be a break-down of costs into such items as; labor, supplies, explosives, track, pipe, supervision, compressed air, drill steel, equipment depreciation, etc. You mention 600 feet of crosscut; do you not mean 600 feet of drifts?

(b) Consultants' fees must be stated as a per day rate, giving the number of days of consultation that will be required.

(g) Assays must be clearly defined as being for copper, or copper and silver, or whatever.

All of the above data should be furnished to us at the earliest possible date so that we may be able to form a correct opinion of your proposed project before we feel that we can submit it to our Field Team for examination.

Sincerely yours,

Walter P. Klugescheid

Walter P. Klugescheid
For: W. R. Griswold
Chief, Base Metals Division

WPKlugescheid /er
Copy to: Docket
Admr R File
Op. Committee
Base Metals
Mr. Pennington, USBM
Mr. Kiilsgaard, USGS
Region I, N. W. Dist. (2)
Chron.

IN REPLY REFER TO:

UNITED STATES
DEPARTMENT OF THE INTERIOR
GEOLOGICAL SURVEY
WASHINGTON 25, D. C.

RECEIVED
MAY 2 - 1956

May 2, 1956

Re: DMEA 4272
Allison Creek Mining Co., Inc.
Rocky Mountain Goat Mine
Lemhi County, Idaho
$59,850.00 - Copper

Memorandum

To: W. R. Griswold, Defense Minerals Exploration Administration

From: N. E. Nelson, U. S. Geological Survey

Subject: Review of application.

The applicant seeks assistance in searching for three copper-bearing veins by a long crosscut adit. The adit would crosscut the veins, if there, at estimated depths of 400, 600 and 800 feet.

Probably two of the veins were prospected at shallower depths in the search for gold. Of the results of such work no information is given. The application says assays of samples taken from open cuts on the copper veins have averaged 15 percent copper. No details are given and data justifying the prospecting venture are lacking. A request for supporting evidence is in order.

Referral to the Field Team for appropriate treatment is recommended.

N. E. Nelson

N. E. Nelson

IN REPLY REFER TO:

UNITED STATES
DEPARTMENT OF THE INTERIOR
GEOLOGICAL SURVEY
WASHINGTON 25, D. C.

RECEIVED
MAY 2 - 1956

May 2, 1956

Re: DMEA 4272
Allison Creek Mining Co., Inc.
Rocky Mountain Goat Mine
Lemhi County, Idaho
$59,850.00 - Copper

Memorandum

To: W. R. Griswold, Defense Minerals Exploration Administration

From: N. E. Nelson, U. S. Geological Survey

Subject: Review of application.

The applicant seeks assistance in searching for three copper-bearing veins by a long crosscut adit. The adit would crosscut the veins, if there, at estimated depths of 400, 600 and 800 feet.

Probably two of the veins were prospected at shallower depths in the search for gold. Of the results of such work no information is given. The application says assays of samples taken from open cuts on the copper veins have averaged 15 percent copper. No details are given and data justifying the prospecting venture are lacking. A request for supporting evidence is in order.

Referral to the Field Team for appropriate treatment is recommended.

N. E. Nelson

N. E. Nelson

NENelson:iml
G-5/2/56

cc: Director's reading, 4212
Branch reading, 4212
DMEA (3)
Docket file
J. W. Pennington, 3623

UNITED STATES
DEPARTMENT OF THE INTERIOR
BUREAU OF MINES
WASHINGTON 25, D. C.

May 1, 1956

Memorandum

To: W. R. Griswold, Defense Minerals Exploration Administration

From: Commodity Industry Analyst, Branch of Base Metals

Subject: Review of application, Docket No. DMEA 4272 (copper), Allison Creek Mining Company, Rocky Mountain Goat Mine, Lemhi County, Idaho, $59,850.00

The applicant proposes to explore this property by 1,000 feet of tunnel and 600 feet of cross-cut at an estimated total cost of $59,850.00. This cost also includes bulldozer work, construction of new buildings, consultants fees, and assays.

Although it is stated that there are three copper-bearing veins on the property, no information is given on the length, width, or dip of the veins.

In addition, the proposed program is indefinite in description, justification, and purpose. There are insufficient data to evaluate the application.

Referral of the application to the Field Team is recommended.

J. W. Pennington

J. W. Pennington

Copy to: Division of Minerals
Branch of Base Metals (2)
Thor Kiilsgaard, U.S.G.S.
R. W. Geehan
F i l e s

RECEIVED
MAY 1 - 1956

May 1, 1956

Memorandum

To: W. R. Grimwald, Defense Minerals Exploration Administration

From: Commodity Industry Analyst, Branch of Base Metals

Subject: Review of application, Docket No. DMEA 4272 (copper), Allison Creek Mining Company, Rocky Mountain Gem Mine, Lemhi County, Idaho, $59,890.00

The applicant proposes to explore this property by 1,000 feet of tunnel and 600 feet of cross-cut at an estimated total cost of $59,890.00. This cost also includes bulldozer work, construction of new buildings, consultants fees, and assays.

Although it is stated that there are three copper-bearing veins on the property, no information is given on the length, width, or dip of the veins.

In addition, the proposed program is indefinite in description, justification, and purpose. There are insufficient data to evaluate the application.

Referral of the application to the Field Team is recommended.

J. W. Pennington

Copy to: Division of Minerals
Branch of Base Metals (2)
Thor Kiilsgaard, W.S.&.S.
R. W. Gephart
Files

RECEIVED
MAY 1 - 1956

April 30, 1956
Subject: DMEA-4272
Re: Exploration Assistance
Rocky Mountain Goat

Allison Creek Mining Company, Inc.
P. O. Box 1012
Salmon, Idaho

Gentlemen:

The receipt of your application dated April 18, 1956, for exploration assistance under the Defense Production Act of 1950, as amended, is hereby acknowledged.

Your application has been assigned Docket Number DMEA-4272 and referred to the Base Metals Division.

Kindly identify all future correspondence relating to your application by this docket number.

Sincerely yours,

Robert E. Adams, Chief
Operations Control and
Statistics Division

April 30, 1956

Memorandum

To: Executive Officer, DMEA Field Team, Region I NW

From: Chief, Operation's Control and Statistics Division

Subject: Assignment of Docket Number

There is listed below the assigned docket number to an application recently received from Region I NW.

DMEA - 4272 Allison Creek Mining Company, Inc.

Robert E. Adams
Chief, Operation's Control
and Statistics Division

UNITED STATES
DEPARTMENT OF THE INTERIOR
DEFENSE MINERALS EXPLORATION ADMINISTRATION
~~WASHINGTON 25, D. C.~~
So. 157 Howard Street
Spokane 4, Washington

RECEIVED
APR 27 1956

April 23, 1956

Mr. George C. Selfridge, Chairman
Operating Committee, DMEA
Department of the Interior
Washington 25, D. C.

Re: New application (Copper)
Allison Creek Mining Co.
Rocky Mountain Goat
Lemhi County, Idaho

Dear Mr. Selfridge:

Enclosed are three copies of an application signed by C. F. Nechanicky, Sec'y-Treasurer, Allison Creek Mining Co., Inc., Salmon, Idaho. We have retained one copy for our files.

You will note that future correspondence may be addressed to the company in care of Charles Herndon, Attorney, Salmon, Idaho.

Sincerely yours,

A. E. Weissenborn

A. E. Weissenborn
Executive Officer, DMEA
Field Team, Region I, NW Dist.

Enclosure as indicated

cc: USBM (2)
Nickelson

C
O
P
Y

C
O
P
Y

CHARLES HERNDON

Attorney at Law

Salmon, Idaho

RECEIVED
APR 2 1956

Office of the
Prosecuting Attorney
Lemhi County

April 18, 1956

U. S. Department of the Interior
Defense Minerals Exploration Administration
157 South Howard Street
Spokane, Washington

RE: DMEA application
Allison Creek Mining Co., Inc.
Salmon, Idaho

Gentlemen:

We enclose herewith in quadruplicate your Form MF-103, Application for Aid in an Exploration Project, of the Allison Creek Mining Co., Inc.

Future correspondence regarding this application may be addressed to the company, c/o of the undersigned.

Very truly yours,

/s/

Charles Herndon

CH:fb

Received
Apr. 20, 1956
USGS, Spokane, Wn.

3. (f)

C & H No. 1 recorded in Book 5 of Mining Claims Page 288

C & H No. 2 recorded in Book 5 of Mining Claims Page 289

C & H No. 3 recorded in Book 5 of Mining Claims Page 290

Bought from Baker and Cox by Joyce Hammond, assigned by Joyce Hammond to a partnership in which she is a partner

C & H No. 4 recorded in Book 5 of Mining Claims Page 291

C & H Millsite recorded in Book 5 of Mining Claims Page 292

Bought from Baker by Joyce Hammond assigned by Joyce Hammond to a partnership in which she is a member

all above assigned by Joyce Hammond to C. F. Nechanicky

All recorded on November 28, 1953.

Rocky Mountain Goat - July 28, 1928 - Book W. Page 266 Lease & Option agreement July 1, 1965

Billy Goat - recorded November 9, 1953 in Book 5 Page 273 " " " "

Nanny Goat - recorded November 9, 1953 in Book 5 Page 274 " " " "

Twin Goat - recorded July 30, 1929 - Book X. Page 309 " " " "

Kid Goat - recorded July 30, 1929 - Book W. Page 267 " " " "

Johnsons to Goggins and George Hammond.

Please note this is answer to 3 (f) of Form MF-103

George Hammond's share assigned to his wife Joyce Hammond

Joyce Hammond's share assigned to C. F. Nechanicky

* all interests of Goggins and Nechanicky assigned to Allison Creek mining company, Inc., an Idaho corporation.

MF-103
(Revised April 1952)

UNITED STATES DEPARTMENT OF THE INTERIOR
DEFENSE MINERALS EXPLORATION ADMINISTRATION

Form Approved.
Budget Bureau No. 42-R1035.2.

RECEIVED APR 27 1956

RECEIVED APR 20 1956 U. S. G. S. SPOKANE, WASH.

APPLICATION FOR AID IN AN EXPLORATION PROJECT, PURSUANT TO DMEA ORDER 1, UNDER THE DEFENSE PRODUCTION ACT OF 1950, AS AMENDED

Not to be filled in by applicant

Docket No. DMEA-4272
Metal or Mineral Copper
Date Received 4-27-56
Estimated Cost $59,850.00
Participation (Government %)

INSTRUCTIONS

1. *Name of applicant.*—(*a*) State here your full legal name, in the form in which you will wish to contract, and your mailing address: Allison Creek Mining Co., Inc., P. O. Box 1012, Salmon, Idaho
Dr. J. R. Goggins, President, Salmon, Idaho, C. F. Nechanicky, Sec'y- Treasurer, Salmon, Idaho.
a corporation incorporated in the state of Idaho
I. J. Wilhite, Vice-President, P. O. Box 697, Bismarck, N. Dak.

(*b*) If other than an individual, add to your name above whether a corporation, partnership, etc., and the name of the State in which incorporated or otherwise organized.

(*c*) If a corporation, add to above statement, titles, names and addresses of officers.

(*d*) If a partnership, add to the above statement the names and addresses of all partners.

2. *General.*—Read DMEA Order 1, "Government Aid in Defense Exploration Projects," before completing this application. Submit this application and all accompanying papers in quadruplicate (four copies), with your name and address on each sheet of the application and on all accompanying papers. Where sufficient space is not provided on the form for all required information, state it on an accompanying paper, with a reference in each case to the instruction to which it refers by number. Comply with all applicable instructions; or, if not applicable, so state. File the application with Defense Minerals Exploration Administration, Department of the Interior, Washington 25, D. C., or with the nearest field executive officer thereof.

3. *Applicant's property rights.*—(*a*) State the legal description of the land upon which you wish to explore, including all land which you possess or control that may be benefited by the exploration, and excluding any land or interest in land which is not to be included in the exploration project contract Rocky Mountain Goat, Billy Goat, Nanny Goat, Kid Goat, Twin Goat, C & H No. 1, C & H No. 2, C. & H No. 3 and C & H No. 4 Mining Claims on Allison Creek in the Blue Wing Mining District, Lemhi County, Idaho.

(*b*) State any mine name by which the property is known. Rocky Mountain Goat

(*c*) State your interest in the land, whether owner, lessee, purchaser under contract, or otherwise purchaser under contract

(*d*) If you are not the owner, submit with this application a copy of the lease, contract, or other document under which you control the property.

(*e*) If you own the land, describe any liens or encumbrances on it $4500 due John F. Cox payable $1000 per year, $2500 due Roy Baker payable $500 per year, $75,000 to Johnsons and Joyce Hammond out of 10% royalty.

(*f*) If the land consists of unpatented claims, add to the description above, the book and page numbers for each recorded location notice.

4. *Physical description.*—(*a*) Describe in detail any mining or exploration operations which have been or now are being conducted upon the land, including existing mine workings and production facilities. State your interest, if any, in such operations. Also describe accessibility of mine workings for examination purposes.

(*b*) State past and current production, and ore reserves, if any, giving quantities and grades. unknown

(*c*) Describe the geologic features of the property, including mineralization, type of deposit (vein, bedded, etc.), and your reasons for wishing to explore. Illustrate with maps or sketches. Send with your application (but not necessarily as a part of it) any geologic or engineering report, assay maps, or other technologic information you may have, indicating on each whether you require its return to you.

(*d*) State the facts with respect to the accessibility of the project: Access roads, distances to shipping, supply and residence points.

(*e*) State the availability of manpower, materials, supplies, equipment, water, and power.

5. *The exploration project.*—(*a*) State the mineral or minerals for which you wish to explore Copper

(*b*) Describe fully the proposed work, including a map or sketch of the property showing a plan (and cross sections if needed) of any present mine workings, and the location of the proposed exploration work as related to such features as contacts, veins, ore-bearing beds, etc.

(*c*) The work will start within 30 days and be completed within 24 months from the date of an exploration project contract.

(*d*) State the operating experience and background of the applicant with relation to the ability to carry out such exploration project, and also that of the person or persons who will supervise the operations.

6. *Estimate of costs.*—Furnish a detailed estimate of the costs of the proposed work (you will have to use a separate sheet), under the following headings. Add the totals under all headings to give the estimated total cost of the project:

(*a*) *Independent contracts.*—(Note.—If the applicant does not intend to let any of the work to contractors, write "none" after this item. To the extent that the work is to be contracted, do not repeat the cost of the contract-work in subsequent items.) State the cost of any proposed independent contracts for the performance of all or any part of the work, expressed in terms of units of work (such as per foot of drilling, per foot of drifting, per hour of bulldozer operations, per cubic yard of material moved, etc.).

(*b*) *Labor, supervision, consultants.*—Include an itemized schedule of numbers, classes and rates of wages, salaries or fees for necessary labor, supervision and engineering and geological consultants.

(*c*) *Operating materials and supplies.*—Furnish an itemized list, including items of equipment costing less than $50 each, and power, water and fuel.

(*d*) *Operating equipment.*—Furnish an itemized list of any operating equipment to be rented, purchased, or which is owned and will be furnished by the Operator, with the estimated rental, purchase price, or suggested use-allowance based on present value, as the case may be.

(*e*) *Rehabilitation and repairs.*—Furnish a detailed list showing the cost of any necessary initial rehabilitation or repairs of existing buildings, installations, fixtures, and movable operating equipment, now owned by the Operator and which will be devoted to the exploration project.

(*f*) *New buildings, improvements, installations.*—Furnish a detailed list showing the cost of any necessary buildings, fixed improvements, or installations to be purchased, installed or constructed for the benefit of the exploration project.

(*g*) *Miscellaneous.*—Furnish a detailed list showing the cost of repairs to and maintenance of operating equipment (not including initial rehabilitation or repairs of the Operator's equipment), analytical work, accounting, workmen's compensation and employers' liability insurance, and payroll taxes.

(*h*) *Contingencies.*—Give an estimate of any necessary allowances for contingencies not included in the costs stated above.

NOTE.—No items of general overhead, corporate management, interest, taxes (other than payroll and sales taxes), or any other indirect costs, or work performed or costs incurred before the date of the contract, should be included in the estimate of costs.

7. (*a*) Are you prepared to furnish your share of the cost of the proposed project in accordance with the regulations on Government participation (Sec. 7, DMEA No. 1)? yes

(*b*) How do you propose to furnish your share of the costs?

[x] Money [ ] Use of equipment owned by you [ ] Other

Explain in detail on acompanying paper.

CERTIFICATION

The undersigned, whether as an individual, corporate officer, partner, or otherwise, both in his own behalf and acting for the applicant, certifies that the information set forth in this form and accompanying papers is correct and complete, to the best of his knowledge and belief.

Dated April 18th, 1956

Allison Creek Mining Co., Inc.
(Applicant)

By C F Nechanicky
C. F. Nechanicky, Sec'y-Treas.

Title 18, U. S. Code (Crimes), Section 1001, makes it a criminal offense to make a willfully false statement or representation to any department or agency of the United States as to any matter within its jurisdiction.

U. S. GOVERNMENT PRINTING OFFICE 16—66551-1

Allison Creek Mining Co., Inc.
P. O. Box 1012
Salmon, Idaho

4. Physical Description (a) approximately 320' of tunnel was run on this property in 1931 by John R. Cox in search of gold. These tunnels are partially caved and all facilities have been removed. None of the stockholders of Allison Creek Mining Co., Inc had any interest in this operation. This property is approximately 11 miles from U. S. Highway #93 by mountain road completed last Nov. 1 and now closed by snow. This can be opened by bull dozer upon one week's notice. It is planned at this time that the road will be open and the old tunnels cleaned out and re-timbered by May 1.

(b) There are 3 copper bearing veins approximately parallel on the property about 150 feet apart. Assays have averaged 15% copper from the ore on the surface in cuts and we wish to determine the extent and depth of these copper veins. Enclosed is a map marked Exhibit I which we wish returned showing the first vein, the two dikes separating the 3 veins and the old tunnels.

(d) The property is 44 miles from Salmon, Idaho. 33 miles of black top road and 11 miles of mountain road completed last Nov. 1. The ore would be trucked on 11 miles of mountain road and 77 miles of black top road to Mackay, Idaho which is the nearest rail head. All necessary supplies could be obtained in Salmon, Idaho or Mackay, Idaho. Workers could drive from Salmon or Challis, Idaho or could live in the camp which will be erected.

(e) Experienced miners and workers and all materials, supplies and equipment are available from local sources. There is plenty of water available at the site. Power would be furnished by gasoline and diesel engines.

5. The exploration Project
(b) See Exhibit No. 2. The proposed tunnel would cut the three veins and both dikes. The proposed tunnel would cut the three veins in varying depths of 400', 600' and 800' approximately.

(d) The Allison Creek Mining Co., Inc. is a recently organized corporation formed for the purpose of developing this property and has not been previously engaged in mining. Dr. John R. Goggins will supervise the operations. He has been active in various mining operations for the past ten years.

RECEIVED
APR 27 1956

Allison Creek Mining Co., Inc.
P. O. Box 1012
Salmon, Idaho

6. Estimate of Costs

(a) Independent Contracts

1,000 ft. of tunnel @ $35.00 per ft.	$35,000.00	
600 ft. of cross-cut @ $35.00 per ft.	21,000.00	
100 ft. of timbering @ $7.00 per ft.	700.00	
Bull dozer preparing portal site and short entry road 40 hrs. @ $12.50	500.00	
Total Independent contracts		$57,200.00

(b) Consultants 1,000.00

(f) New Buildings

Compressor House and tool shed	$ 600.00	
Shelter for bull dozer and automotive equipment	300.00	
Cabin for miners	500.00	
Total for new building		$ 1,400.00

(g) Miscellaneous

Assays 100 @ $2.50 per unit	250.00
Total	$59,850.00

RECEIVED
APR 27 1956

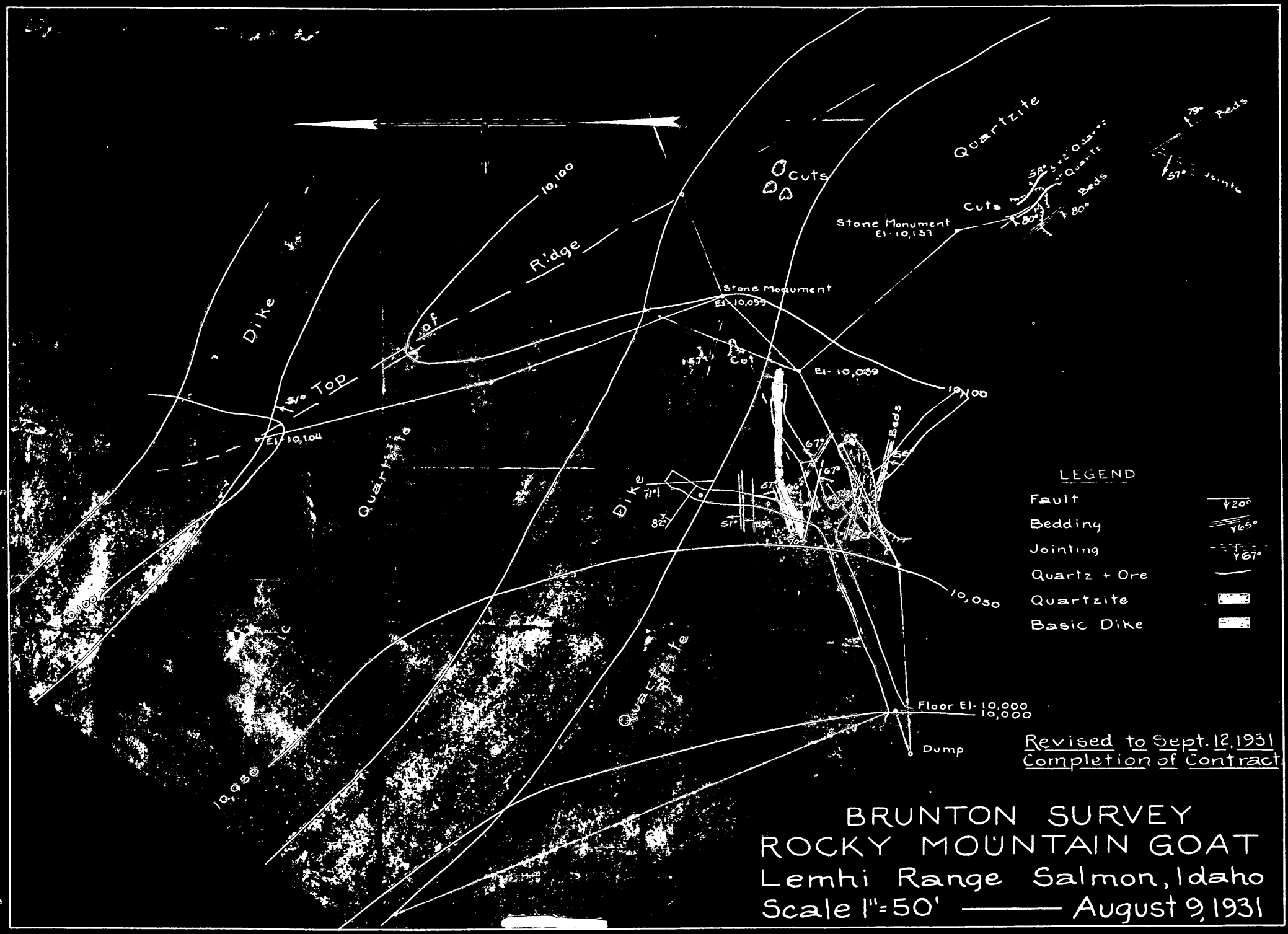
Quartzite
Cuts
Beds
Joints
Stone Monument
El. 10,137
Stone Monument
El. 10,099
Cut
El. 10,089
10,100
Ridge
Top
Dike
El. 10,104
Quartzite
Dike
Beds
10,050
Quartzite
Floor El. 10,000
10,000
Dump
LEGEND
Fault
Bedding
Jointing
Quartz + Ore
Quartzite
Basic Dike
Revised to Sept. 12, 1931
Completion of Contract
BRUNTON SURVEY
ROCKY MOUNTAIN GOAT
Lemhi Range Salmon, Idaho
Scale 1" = 50' —— August 9, 1931

RECEIVED
APR 27 1956

DEPARTMENT OF THE INTERIOR
DEFENSE MINERALS
EXPLORATION ADMINISTRATION
~~WASHINGTON 25, D. C.~~

ROOM 13 POST OFFICE BLDG
KNOXVILLE 2, TENN.

OFFICIAL BUSINESS

Mr. George C. Selfridge, Chairman
Operating Committee
Defense Minerals Exploration Administration
Department of the Interior
Washington 25, D.C.

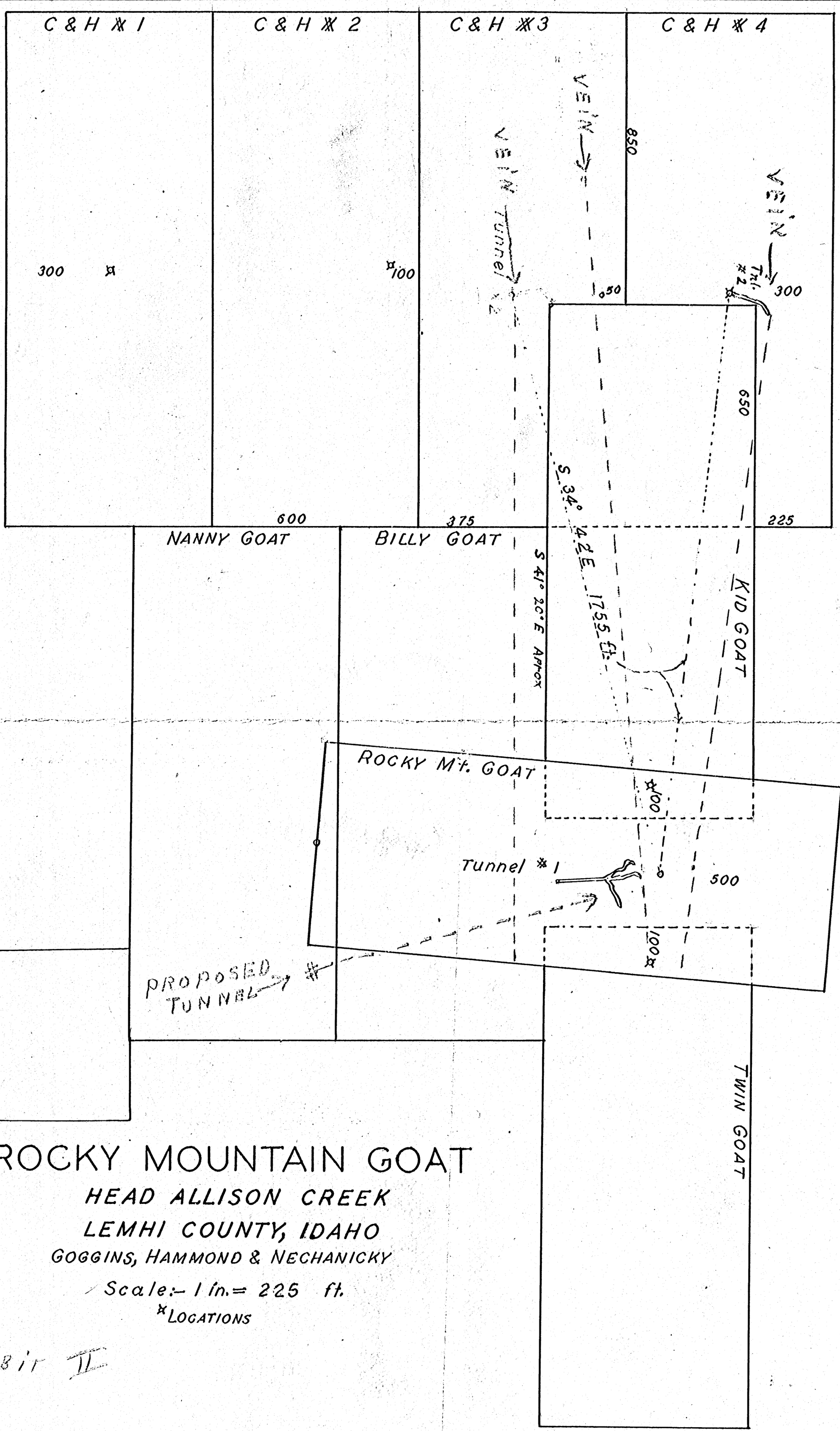

ROCKY MOUNTAIN GOAT

HEAD ALLISON CREEK

LEMHI COUNTY, IDAHO

GOGGINS, HAMMOND & NECHANICKY

Scale:- 1 in. = 225 ft.

x LOCATIONS

EXHIBIT II