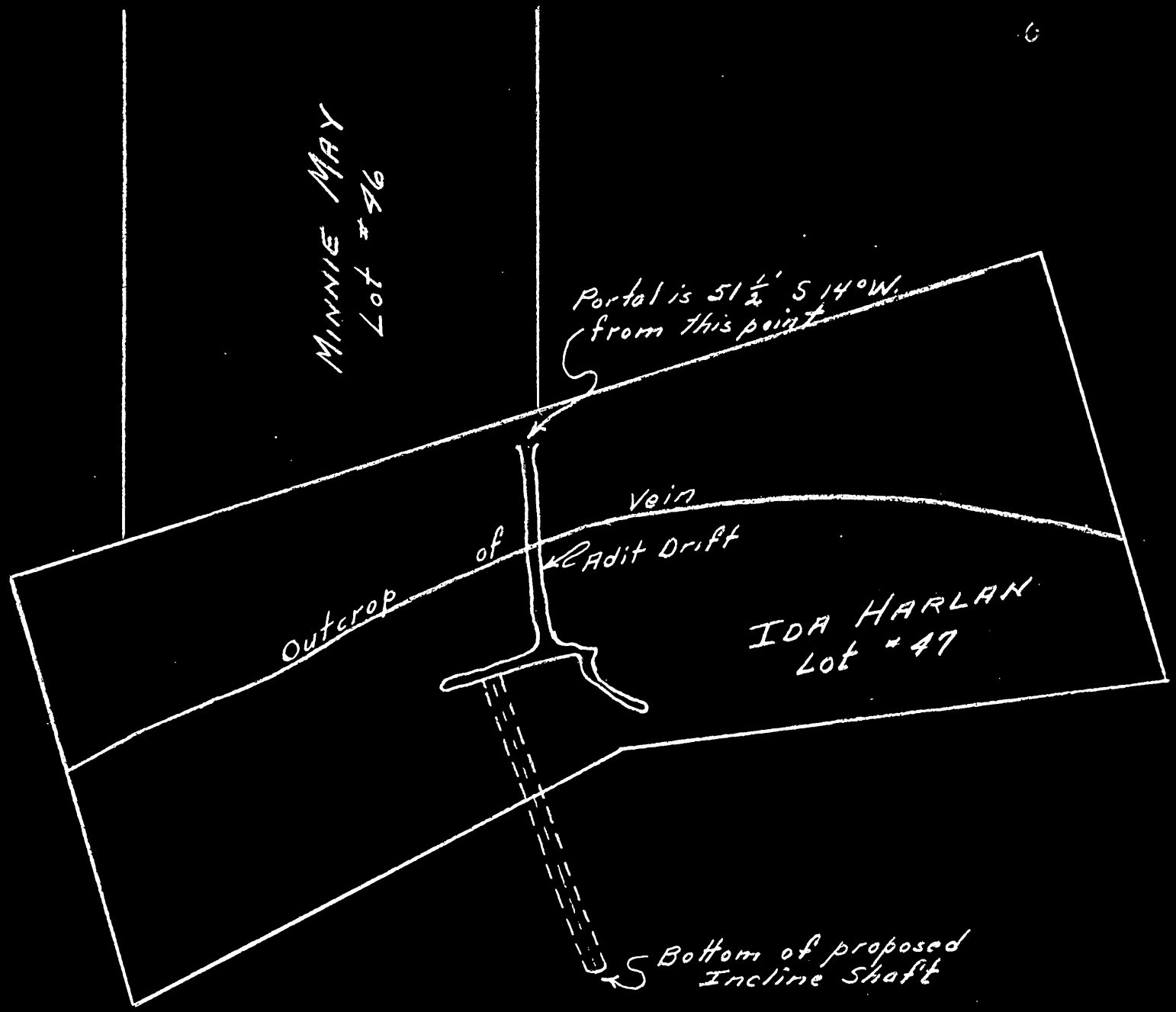

Docket No DMA
1245X'

IDA HARLAN
Lode Claim
Lot 47 MS 263

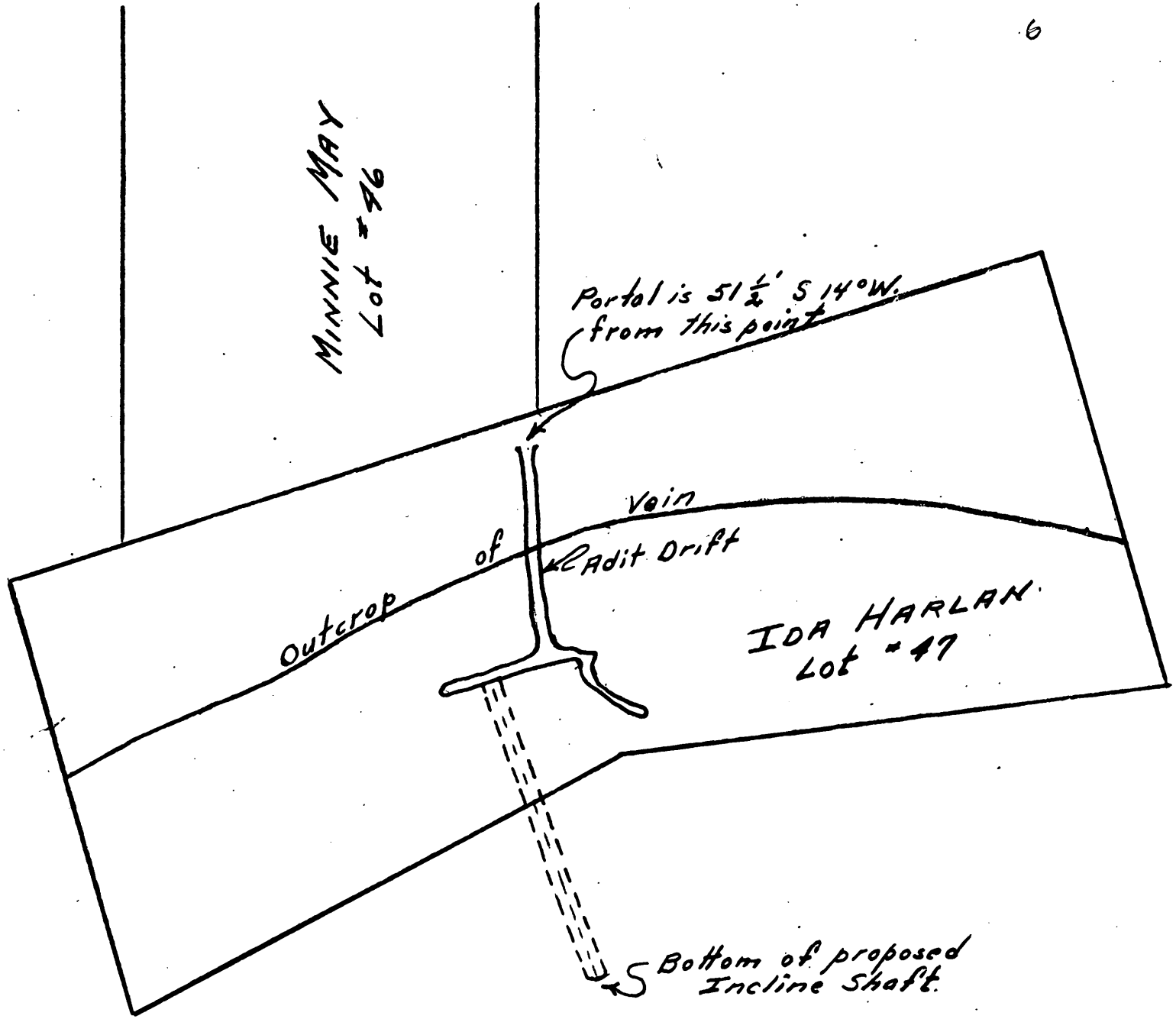

Docket No DMA
1245-X

IDA HARLAN
Lode Claim
Lot 47 MS. 263

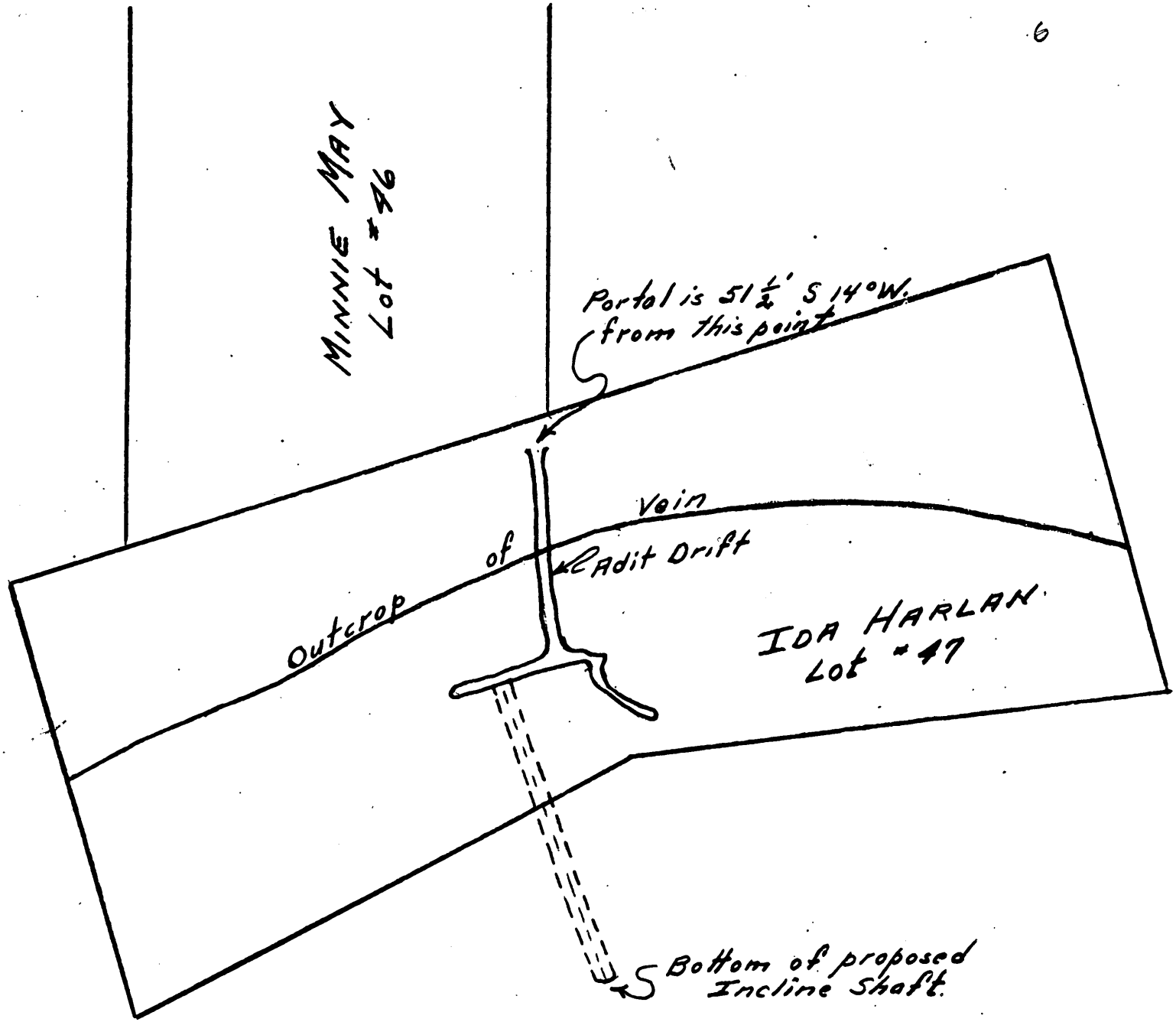

Docket No DMA
1245-X

IDA HARLAN
Lode Claim
Lot 47 MS. 263

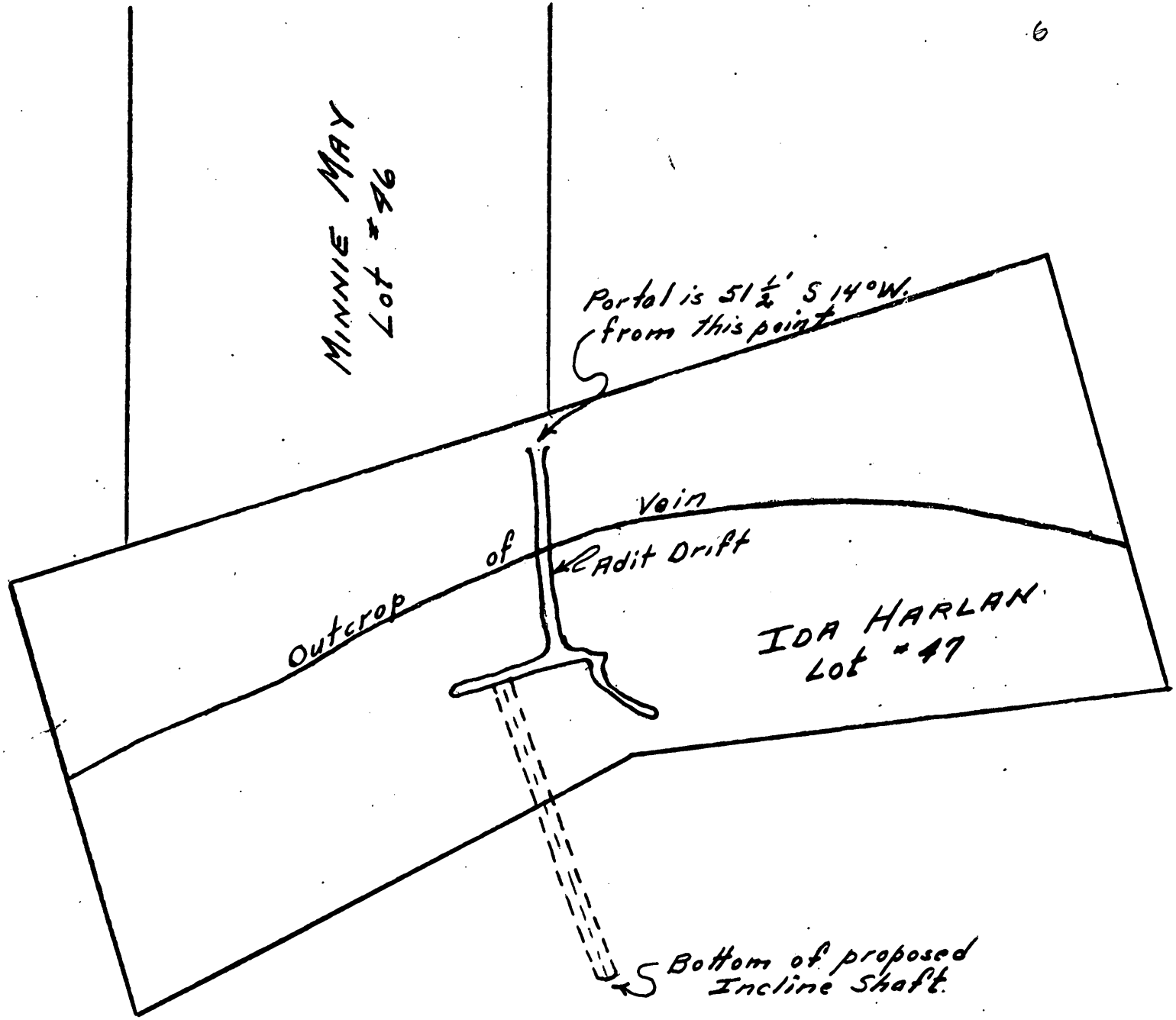

Docket No DMA
1245-X

IDA HARLAN
Lode Claim
Lot 47 MS. 263

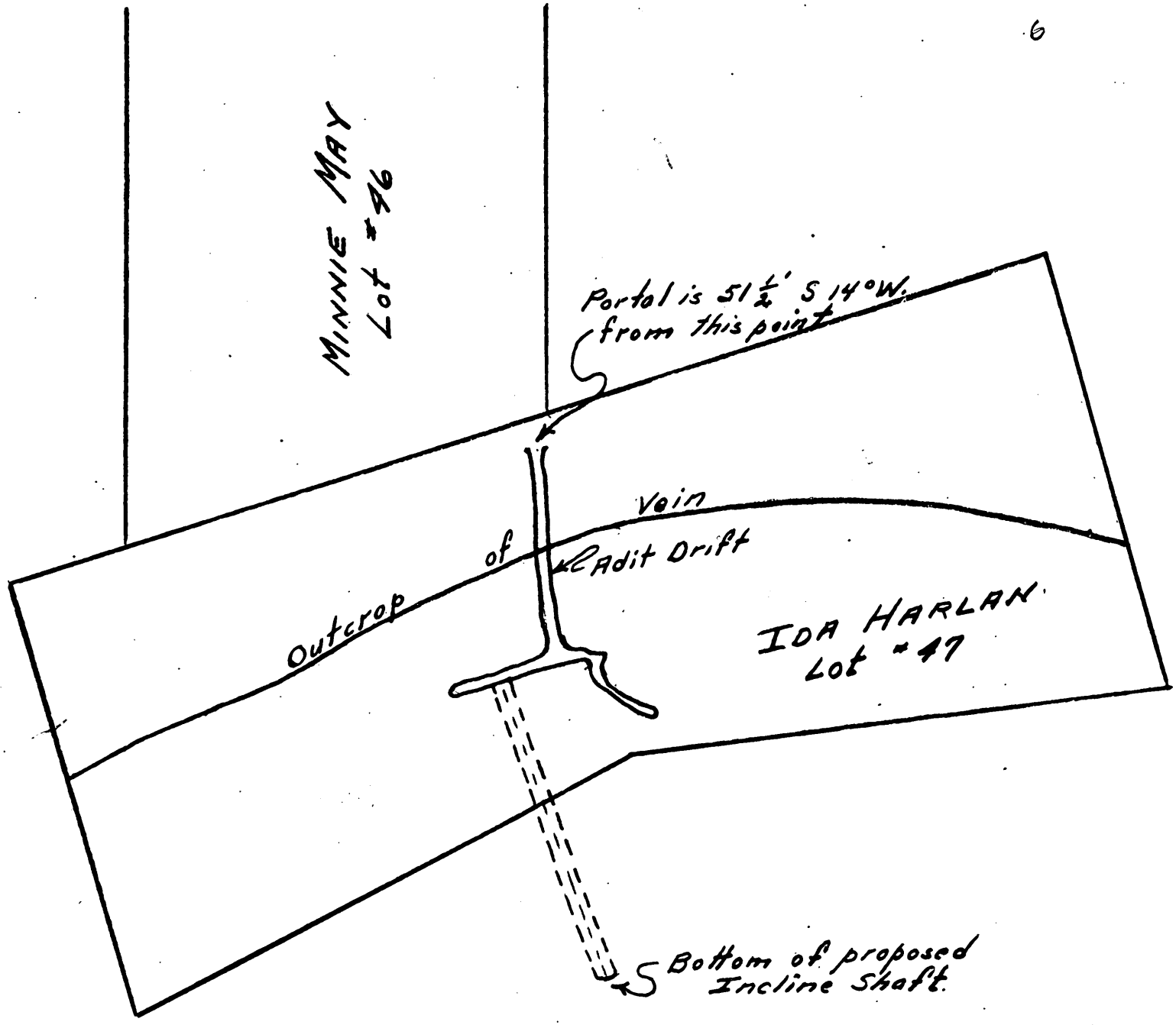

Docket No DMA
1245-X

IDA HARLAN
Lode Claim
Lot 47 MS. 263

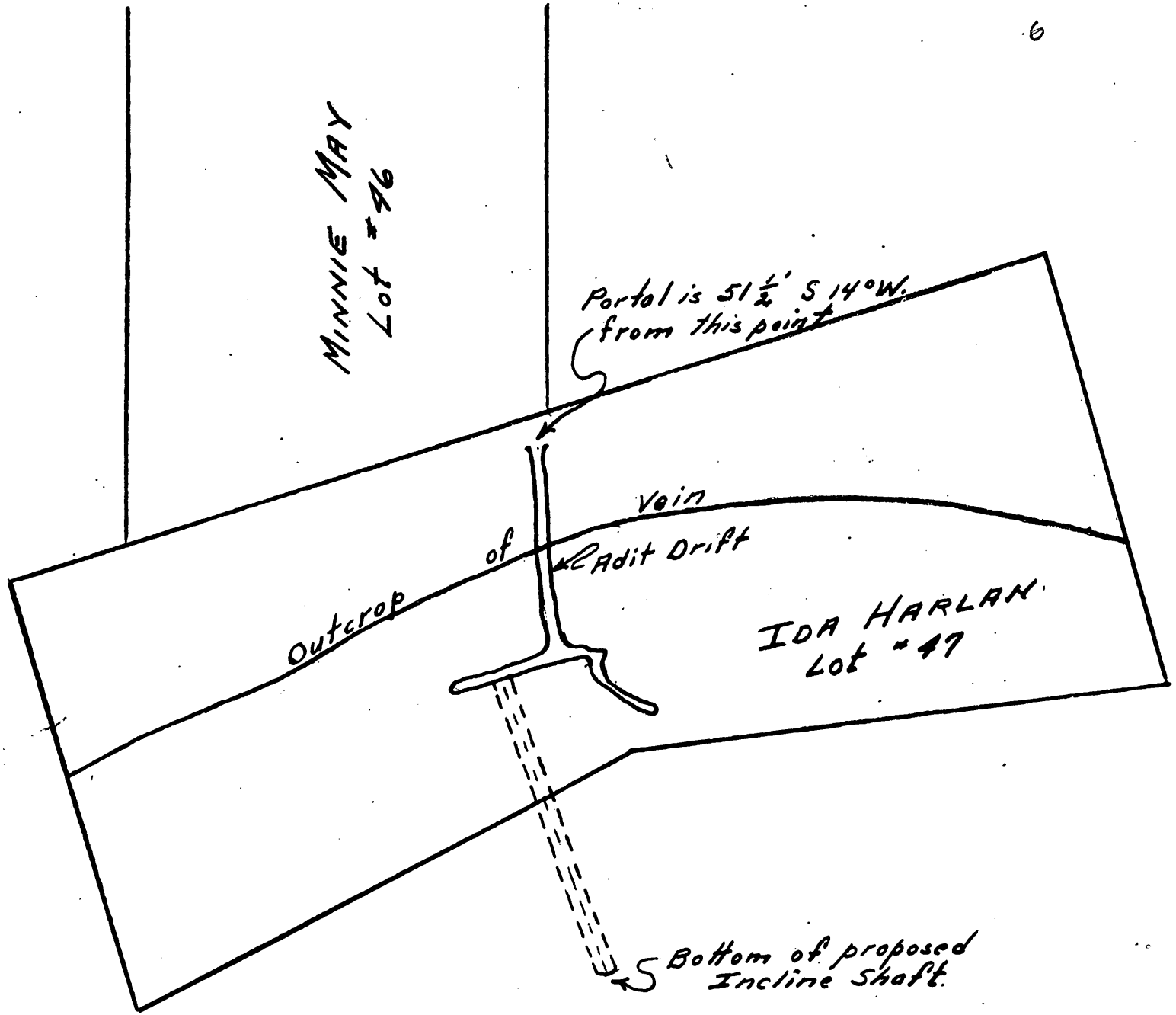

Docket No DMA
1245-X

IDA HARLAN
Lode Claim
Lot 47 MS. 263

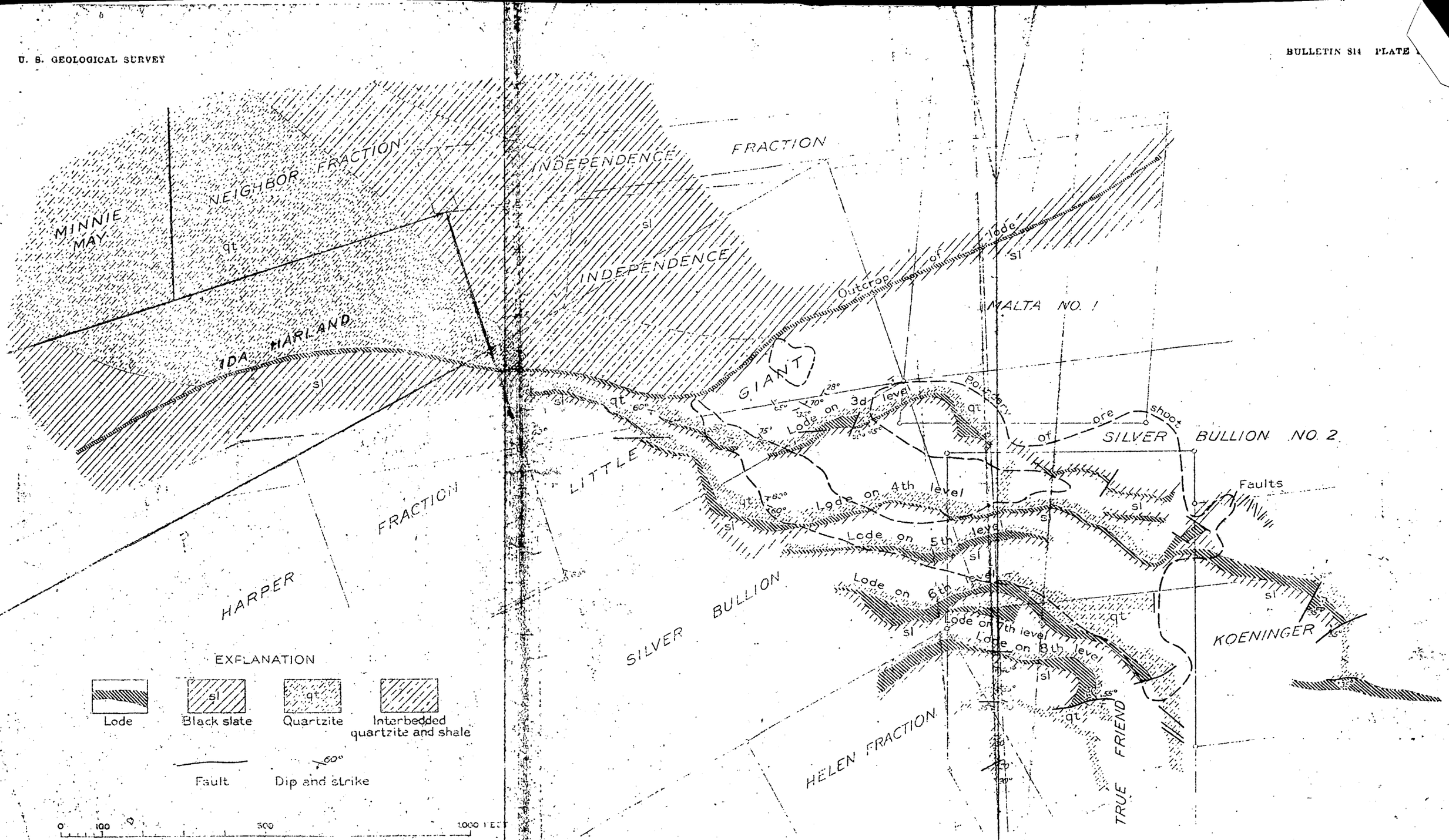

GEOLOGIC MAP OF THE INDEPENDENCE MINE

Showing the principal workings, the outlines of ore shoots, and the geology on the surface and underground as interpreted by O. H. Hershey.

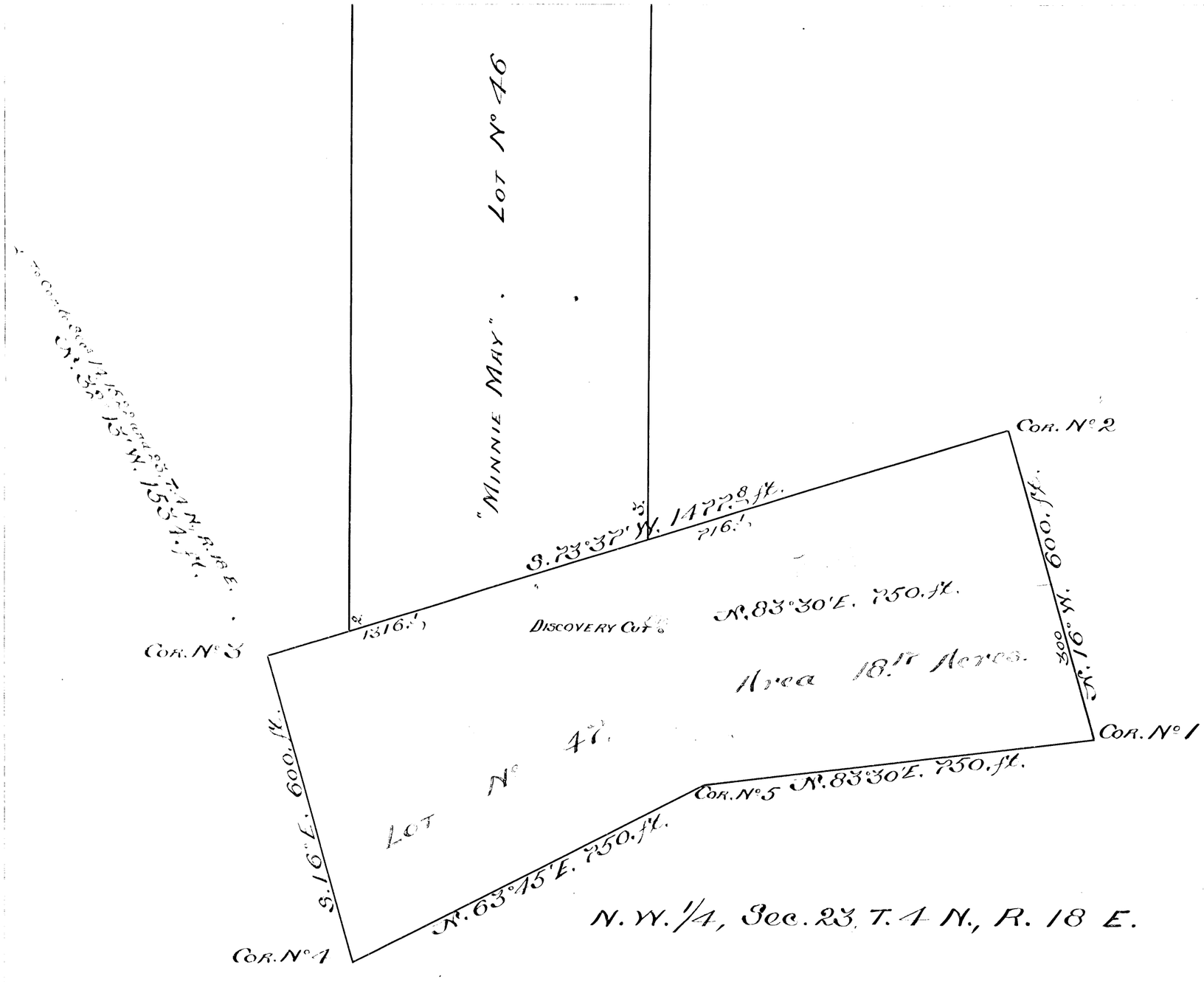

Survey No. 11

PLAT

of the claim of

J. McGregor et al.

upon the

IDA HARLAND LODE,

Warm Springs Creek Mining District,

Alturas County,

IDAHO.

Containing an area of 18.17 acres.

Scale of 200 feet to the inch.

Variation 19° 00' East.

Surveyed by

A. Jessen,

U. S. Deputy Mineral Surveyor.

Novr 21st 1883.

The original field notes upon the survey of the claim of J. McGregor et al. upon the Ida Harland Lode from which this plat has been made, have been examined and approved, and are on file in this office; and I hereby certify that they furnish such an accurate description of said mining claim as will, if incorporated into a patent, serve fully to identify the premises; and that such reference is made therein to natural objects and permanent monuments as will perpetuate and fix the locus thereof. ~~I further certify that the value of the labor and improvements placed thereon by the applicant.....or.....grantors is not less than five hundred dollars; and that said improvements consist of~~

~~as appears by the report of the deputy surveyor and the testimony of two disinterested witnesses; and~~ I further certify that this is a correct plat of said mining claim made in conformity with said original field notes of the survey thereof.

U. S. Surveyor-General's Office,
Boise City, Idaho.
Jany. 31st 1884.

William P. Dunn
U. S. Surveyor-General for Idaho.

IDA HARLAN CLAIM
WARM SPRINGS MINING DIST.
Blaine County, Idaho
UNDERGROUND GEOLOGY
Brunton Survey by S.L. Bida, E.M.
Drawn by S.L. Bida
Checked by D.E. Anderson, E.M.

May 1951

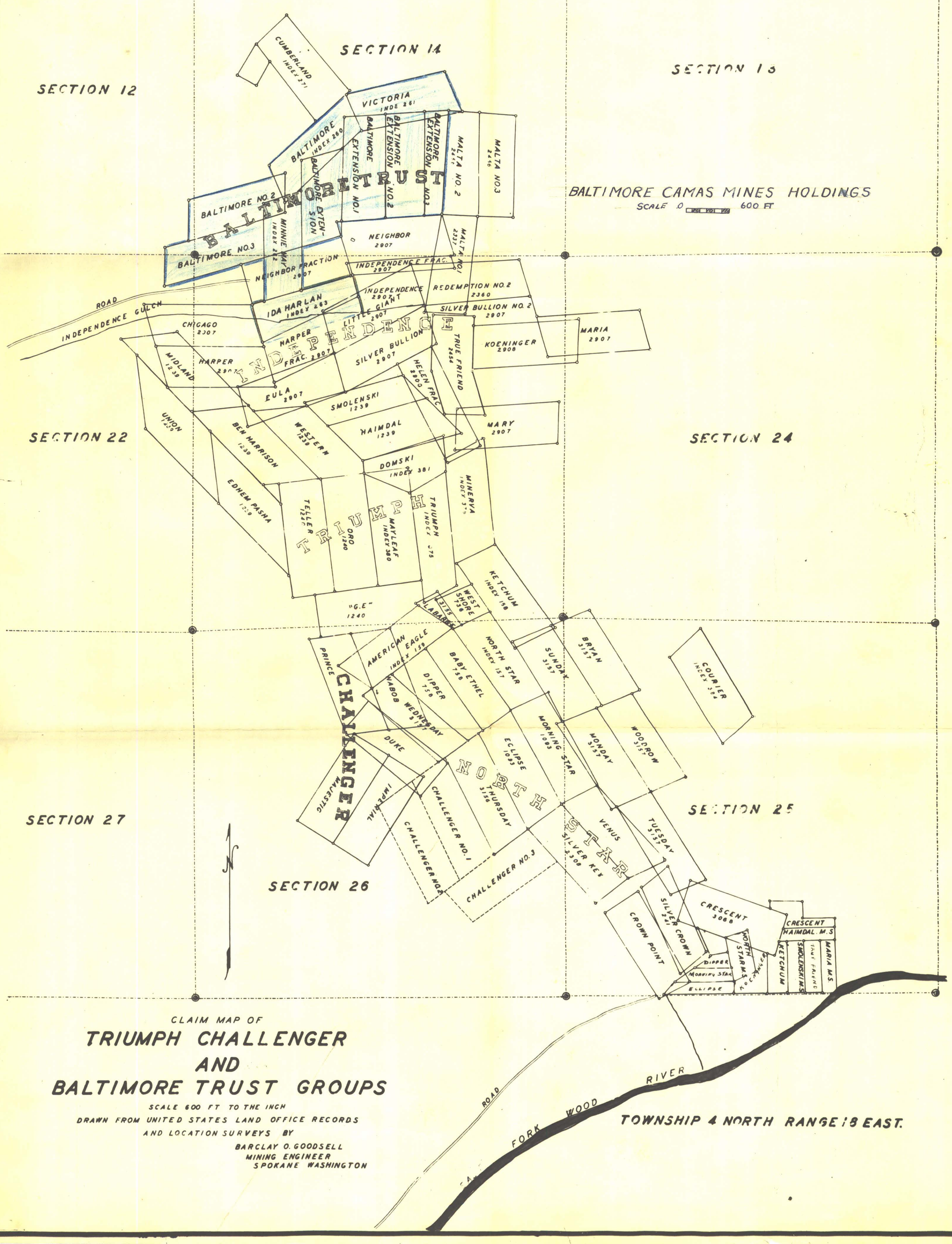

CLAIM MAP OF

TRIUMPH CHALLENGER AND BALTIMORE TRUST GROUPS

SCALE 600 FT TO THE INCH

DRAWN FROM UNITED STATES LAND OFFICE RECORDS AND LOCATION SURVEYS BY

BARCLAY O. GOODSELL
MINING ENGINEER
SPOKANE WASHINGTON

PATENTED

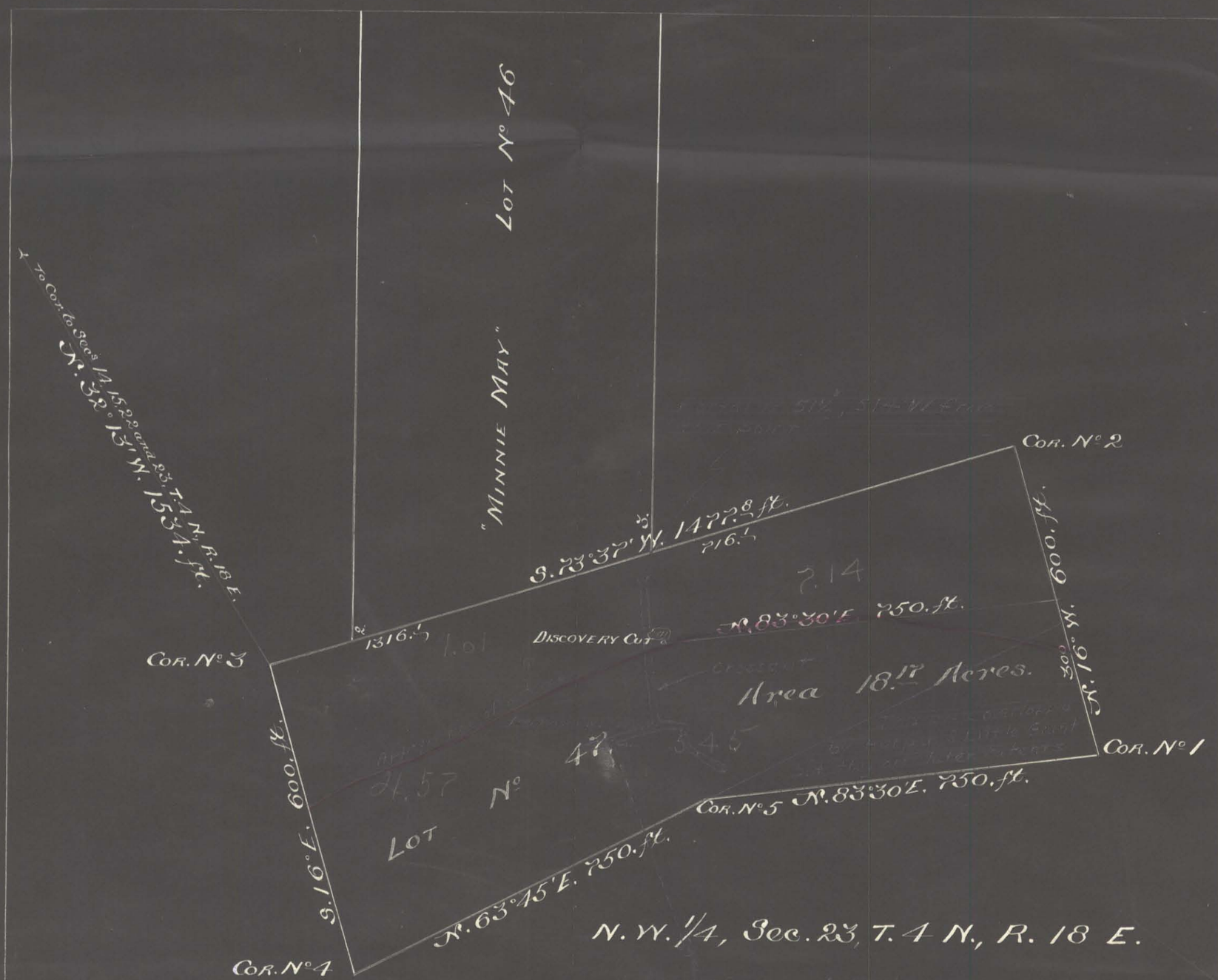

Survey No. 11

PLAT

of the claim of

J. McGregor et al.

upon the

IDA HARLAND LODE,

Warm Springs Creek Mining District,

Alturas County,

IDAHO.

Containing an area of 18.17 acres.

Scale of 200 feet to the inch.

Variation 19° 00' East.

Surveyed by

A. Jessen,

U. S. Deputy Mineral Surveyor.

Nov. 21st 1883.

The original field notes upon the survey of the claim of J. McGregor et al. upon the Ida Harland Lode from which this plat has been made, have been examined and approved, and are on file in this office; and I hereby certify that they furnish such an accurate description of said mining claim as will, if incorporated into a patent, serve fully to identify the premises; and that such reference is made therein to natural objects and permanent monuments as will perpetuate and fix the locus thereof. ~~I further certify that the value of the labor and improvements placed thereon by the applicant ... or ... grantors is not less than five hundred dollars, and that said improvements consist of~~

~~as appears by the report of the deputy surveyor and the testimony of two disinterested witnesses, and~~ I further certify that this is a correct plat of said mining claim made in conformity with said original field notes of the survey thereof.

U. S. Surveyor-General's Office,
Boise City, Idaho.
Jany. 31st 1884.

William P. Clarke
U. S. Surveyor-General for Idaho.

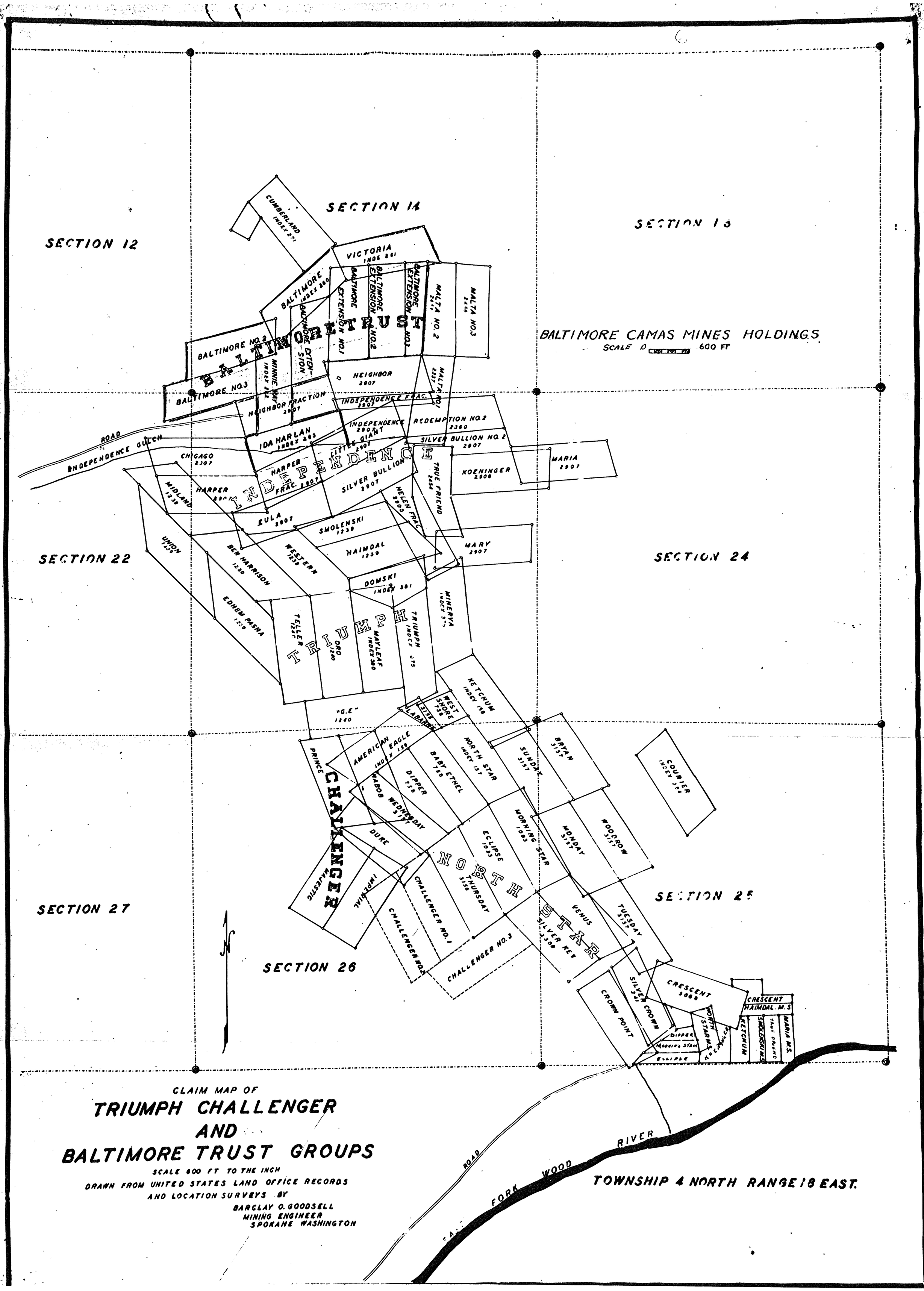

CLAIM MAP OF

TRIUMPH CHALLENGER AND BALTIMORE TRUST GROUPS

SCALE 600 FT TO THE INCH

DRAWN FROM UNITED STATES LAND OFFICE RECORDS AND LOCATION SURVEYS BY

BARCLAY O. GOODSELL
MINING ENGINEER
SPOKANE WASHINGTON

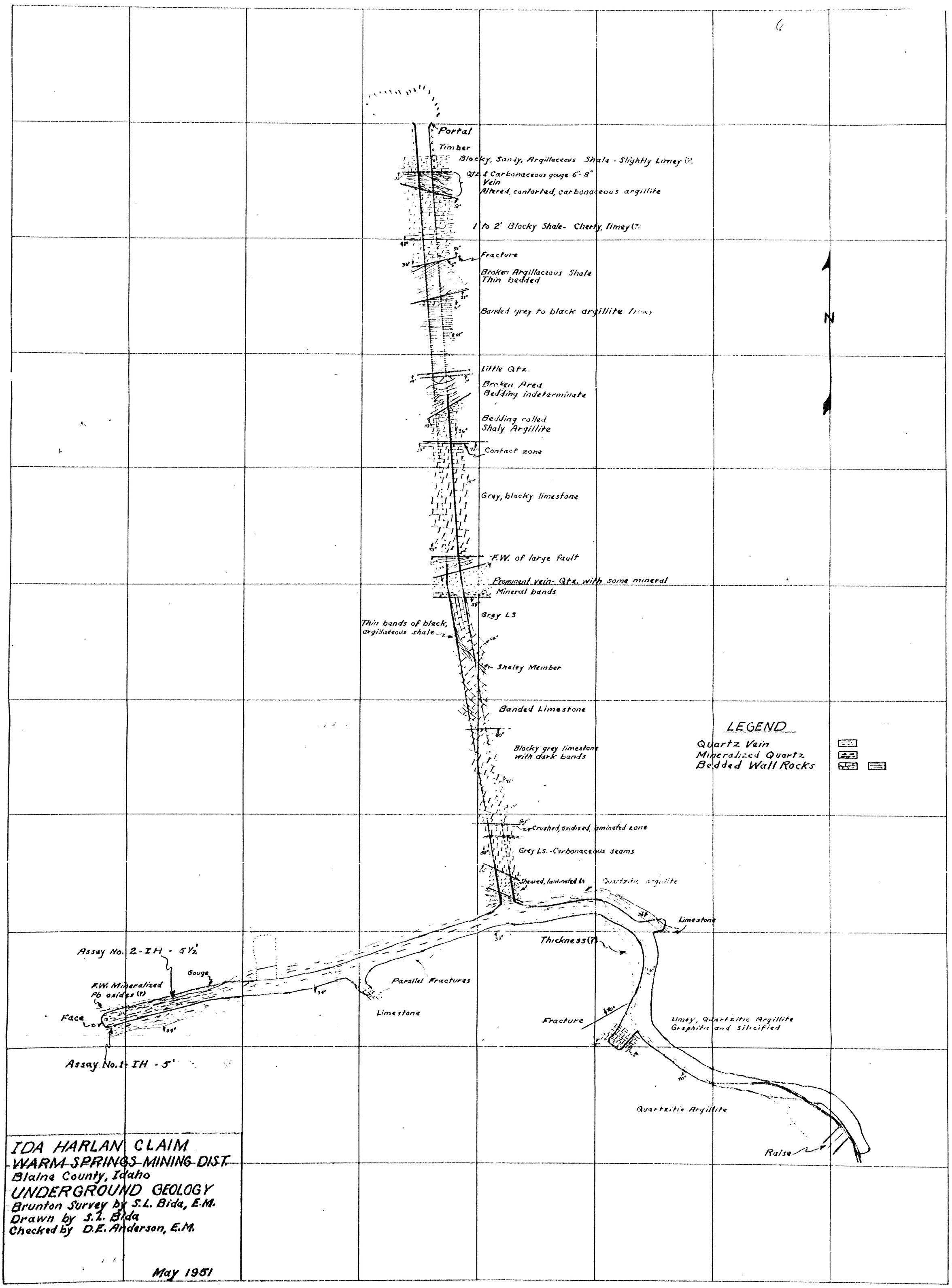

IDA HARLAN CLAIM
~~WARM SPRINGS MINING DIST.~~
Blaine County, Idaho
UNDERGROUND GEOLOGY
Brunton Survey by S.L. Bida, E.M.
Drawn by S.L. Bida
Checked by D.E. Anderson, E.M.

May 1951

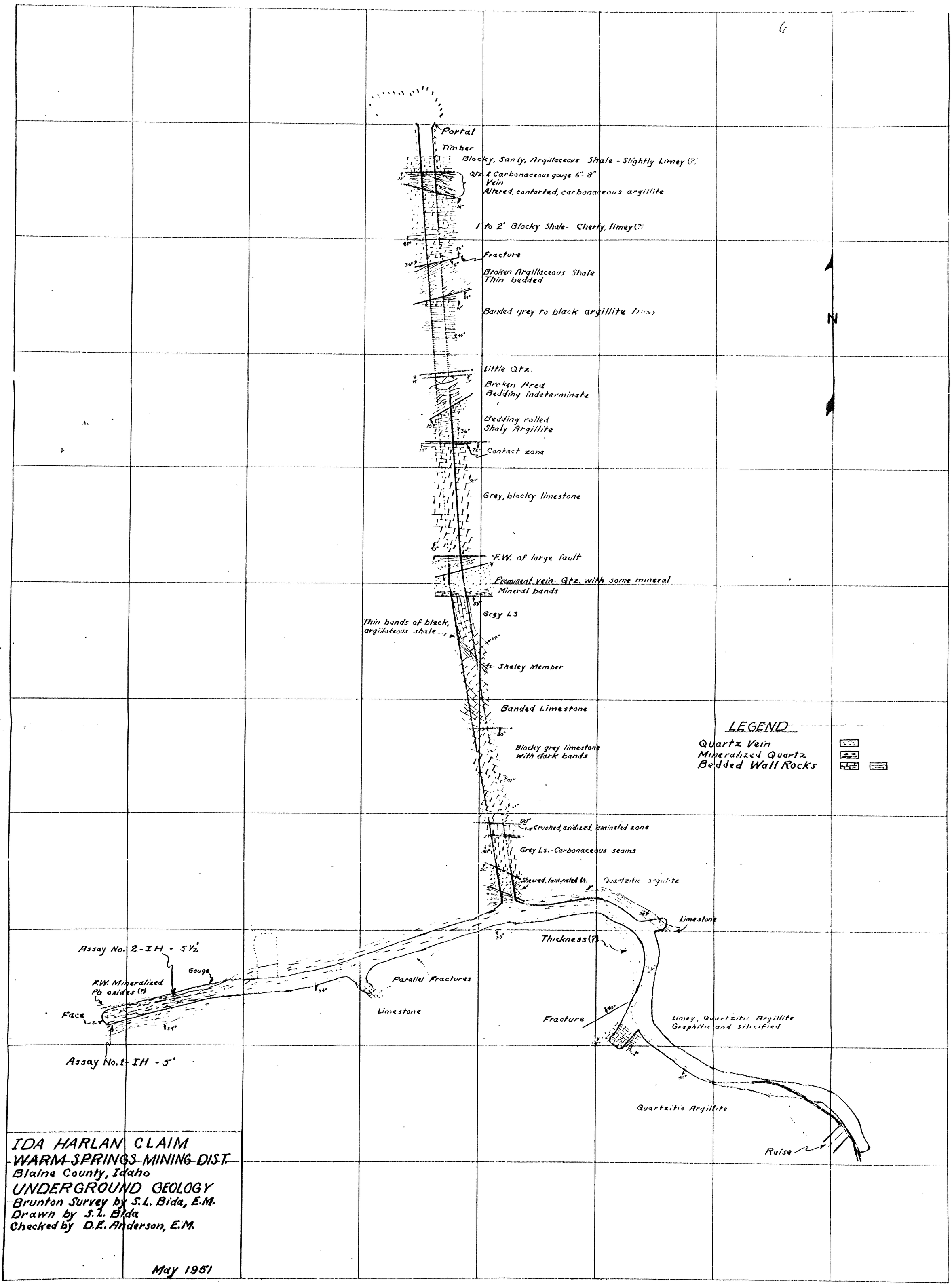

IDA HARLAN CLAIM
WARM SPRINGS MINING DIST.
Blaine County, Idaho
UNDERGROUND GEOLOGY
Brunton Survey by S.L. Bida, E.M.
Drawn by S.L. Bida
Checked by D.E. Anderson, E.M.

May 1951

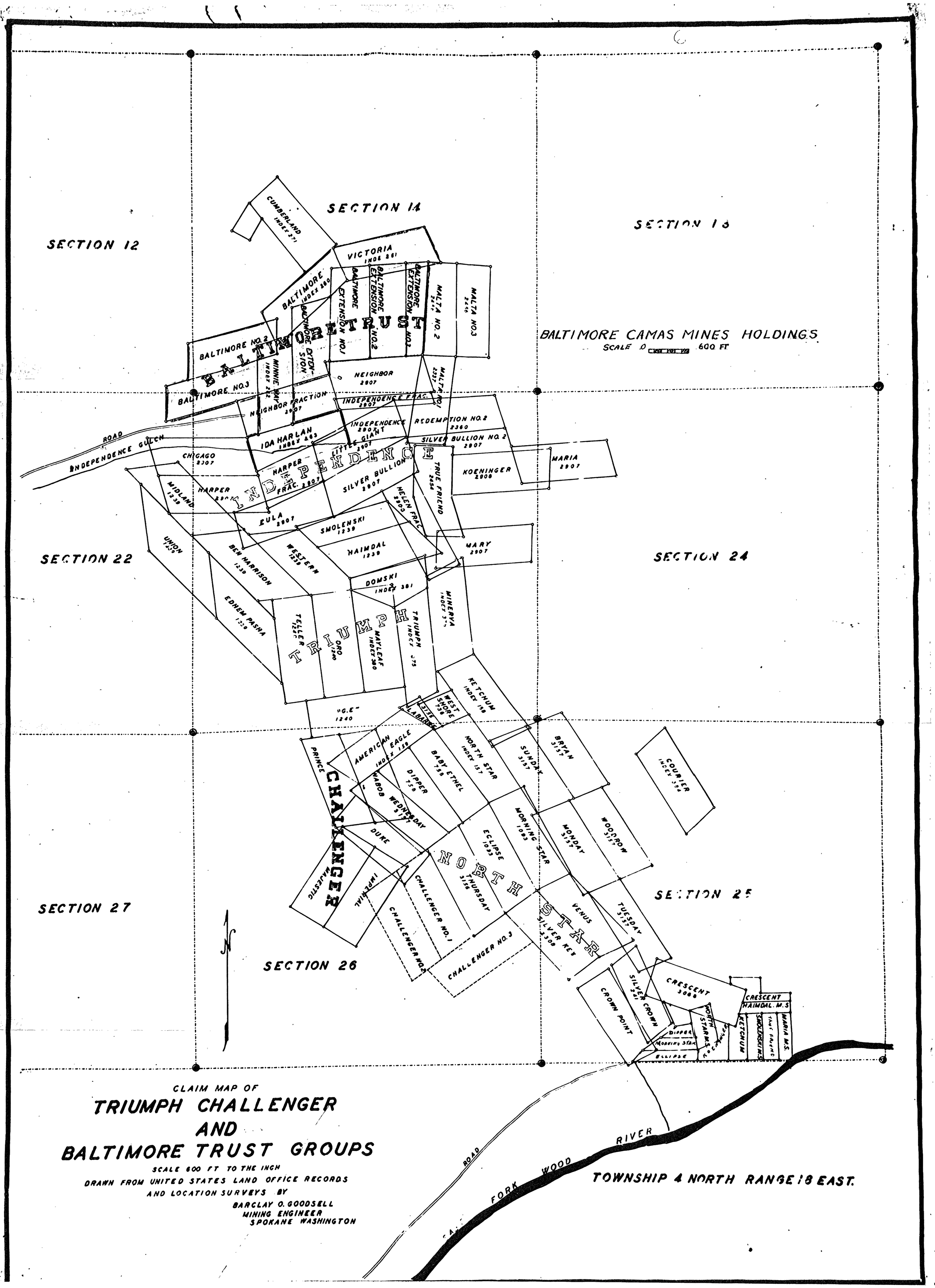

CLAIM MAP OF

TRIUMPH CHALLENGER AND BALTIMORE TRUST GROUPS

SCALE 600 FT TO THE INCH

DRAWN FROM UNITED STATES LAND OFFICE RECORDS AND LOCATION SURVEYS BY

BARCLAY O. GOODSELL
MINING ENGINEER
SPOKANE WASHINGTON

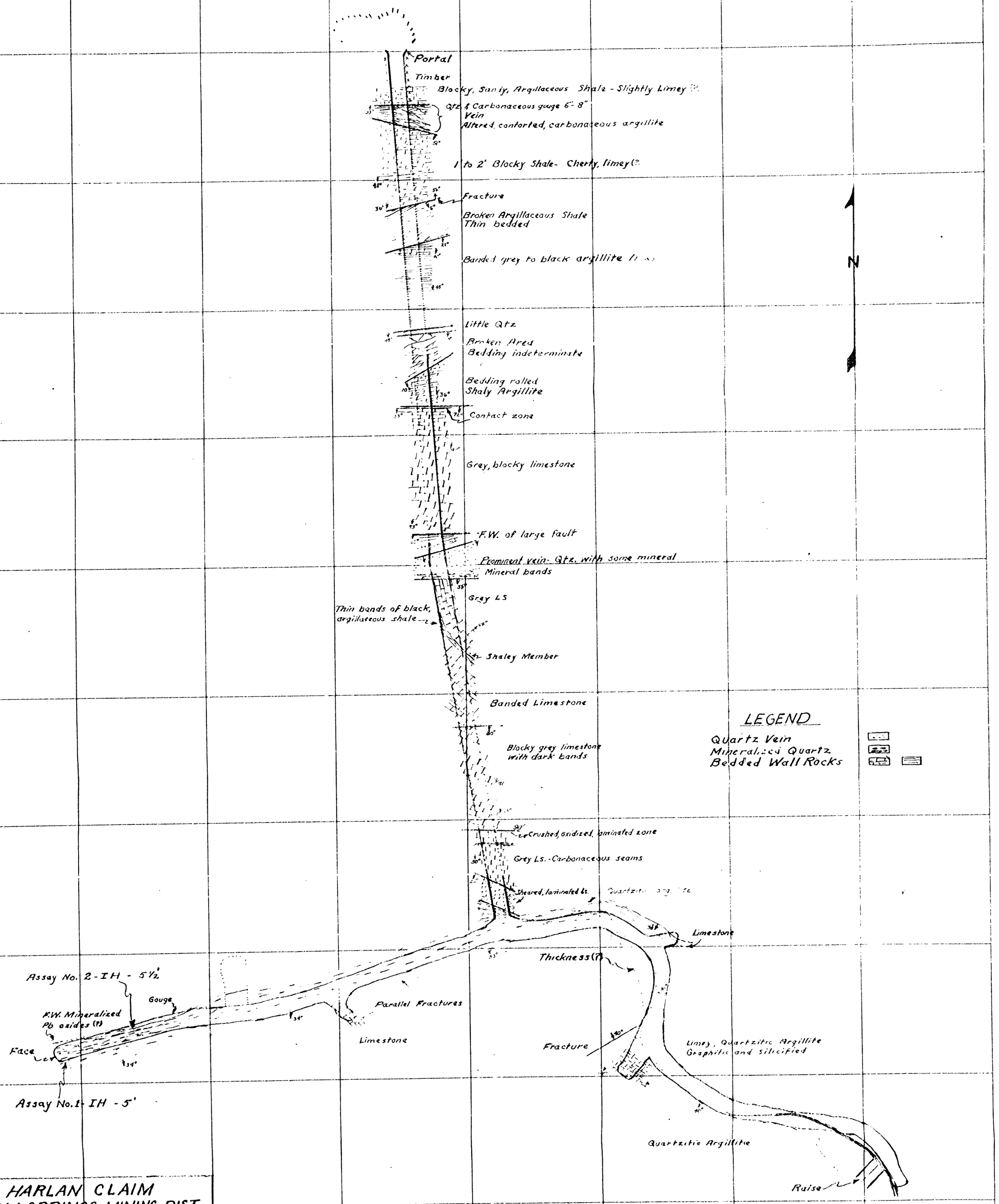

IDA HARLAN CLAIM
WARM SPRINGS MINING DIST.
Blaine County, Idaho
UNDERGROUND GEOLOGY
Brunton Survey by S.L. Bida, E.M.
Drawn by S.L. Bida
Checked by D.E. Anderson, E.M.

May 1951

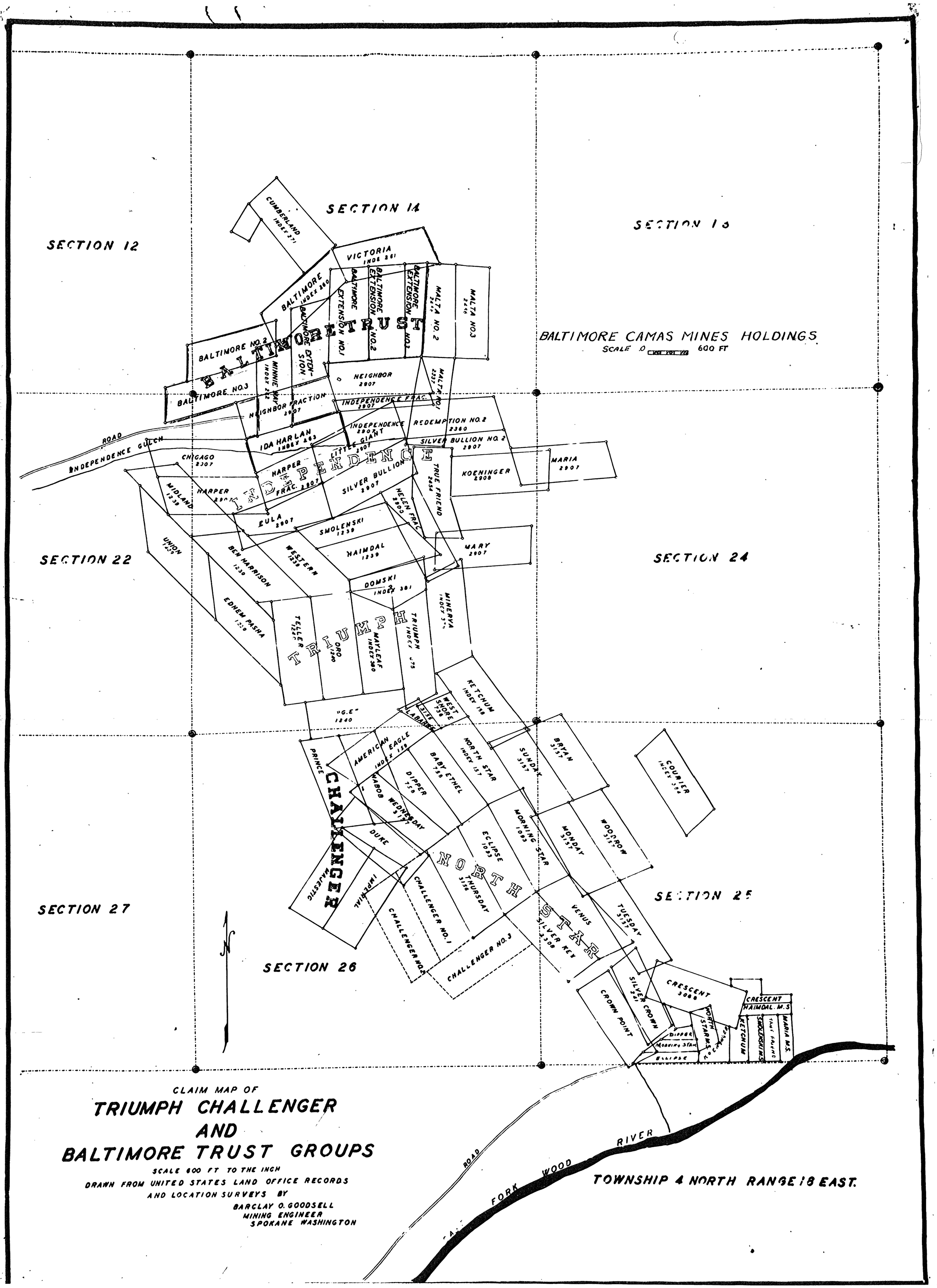

CLAIM MAP OF

TRIUMPH CHALLENGER AND BALTIMORE TRUST GROUPS

SCALE 600 FT TO THE INCH

DRAWN FROM UNITED STATES LAND OFFICE RECORDS AND LOCATION SURVEYS BY

BARCLAY O. GOODSELL
MINING ENGINEER
SPOKANE WASHINGTON

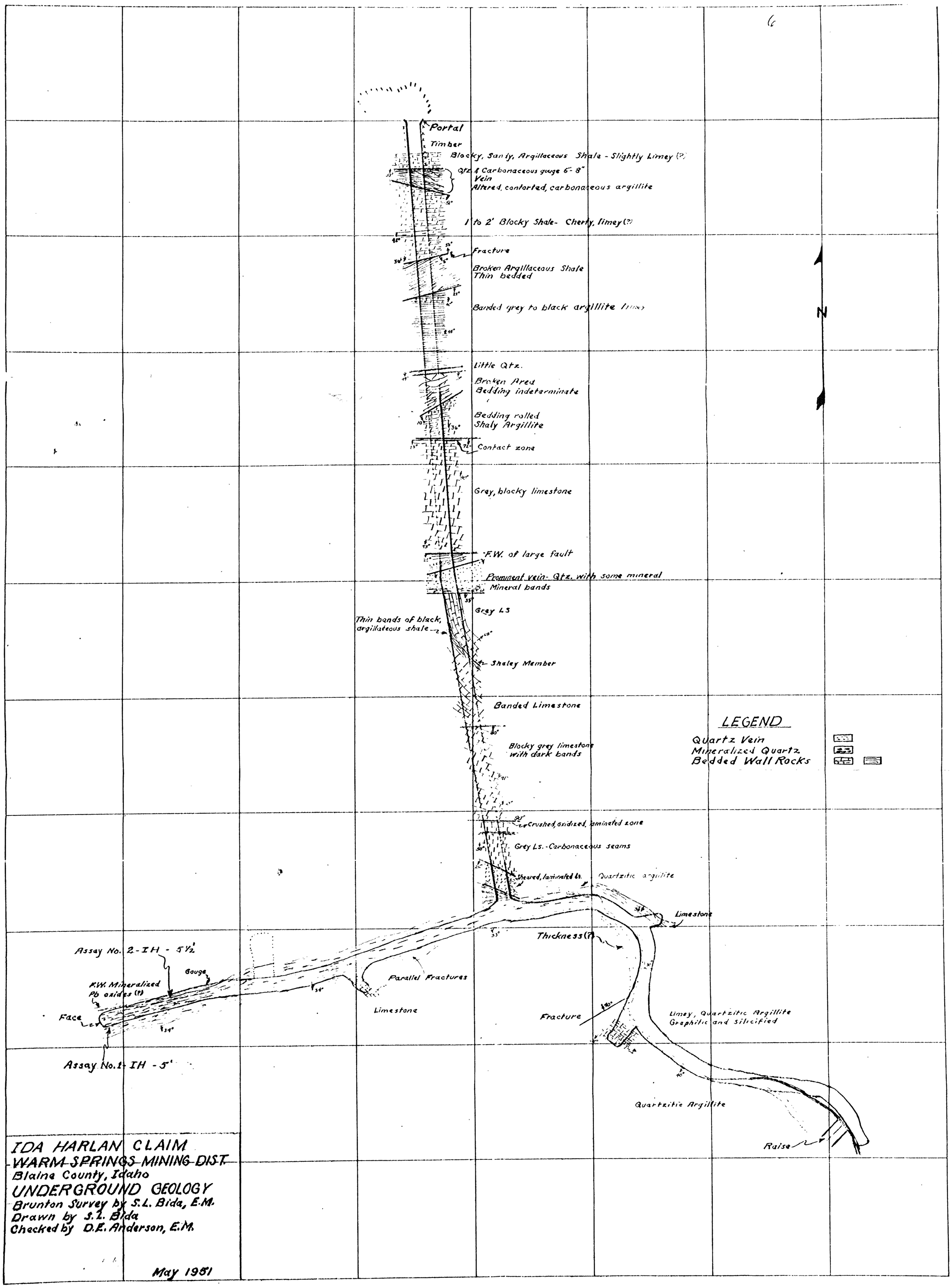

IDA HARLAN CLAIM
WARM SPRINGS MINING DIST.
Blaine County, Idaho
UNDERGROUND GEOLOGY
Brunton Survey by S.L. Bida, E.M.
Drawn by S.L. Bida
Checked by D.E. Anderson, E.M.

May 1951

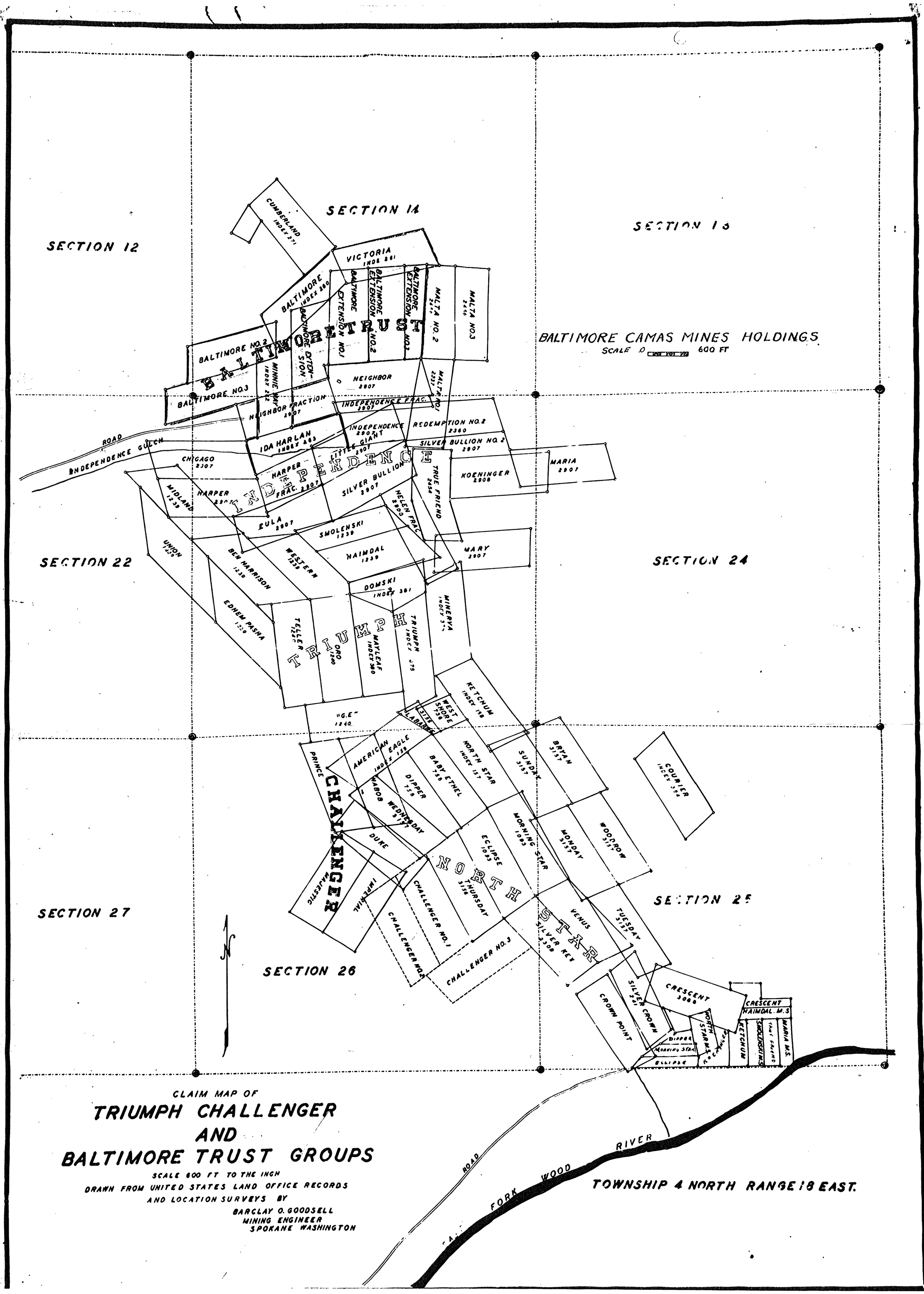
SECTION 12
SECTION 14
SECTION 13
SECTION 22
SECTION 24
SECTION 27
SECTION 26
SECTION 25
BALTIMORE CAMAS MINES HOLDINGS
SCALE 0 600 FT
BALTIMORE TRUST
CUMBERLAND INDEX 271
VICTORIA INDE 261
BALTIMORE INDEX 260
BALTIMORE EXTENSION NO.1
BALTIMORE EXTENSION NO.2
BALTIMORE EXTENSION NO.3
MALTA NO.2
MALTA NO.3
BALTIMORE NO.2
BALTIMORE NO.3
MINNIE WAY INDEX 22
NEIGHBOR 2907
NEIGHBOR FRACTION 2907
INDEPENDENCE FRAC. 2907
MALTA NO.1 2537
INDEPENDENCE 2907
REDEMPTION NO.2 2360
SILVER BULLION NO.2 2907
IDA HARLAN INDEX 263
LITTLE GIANT 2907
INDEPENDENCE GULCH ROAD
CHICAGO 2907
HARPER FRAC. 2907
INDEPENDENCE
SILVER BULLION 2907
TRUE FRIEND 2454
KOENINGER 2908
MARIA 2907
MIDLAND 1239
HARPER 2907
HELEN FRAC 2900
EULA 2907
SMOLENSKI 1239
UNION 1239
BEN HARRISON 1239
WESTERN 1239
HAIMDAL 1239
MARY 2907
DOMSKI INDEX 381
EDHEM PASHA 1239
TELLER 1240
TRIUMPH
ORO 1240
MAYLEAF INDEX 380
TRIUMPH INDEX 375
MINERVA INDEX 375
KETCHUM INDEX 158
"G.E" 1240
WEST SHORE 758
LABADIE
AMERICAN EAGLE INDEX 158
PRINCE
CHALLENGER
WABOB
WEDNESDAY 3157
DIPPER 758
BABY ETHEL 758
NORTH STAR INDEX 157
SUNDAY 3157
BRYAN 3157
COURIER INDEX 384
DUKE
ECLIPSE 1093
MORNING STAR 1093
MONDAY 3157
WOODROW 3157
MALESTIC
IMPERIAL
CHALLENGER NO.1
THURSDAY 3158
NORTH STAR
VENUS
TUESDAY 3157
CHALLENGER NO.2
CHALLENGER NO.3
SILVER KEY 3308
CROWN POINT
SILVER CROWN 2241
CRESCENT 3088
CRESCENT HAIMDAL M.S
KETCHUM
SMOLENSKI M.S
TRUE FRIEND
MARIA M.S
NORTH STAR M.S
DIPPER
MORNING STAR
ECLIPSE
WOOD RIVER
EAST FORK
ROAD
TOWNSHIP 4 NORTH RANGE 18 EAST.
CLAIM MAP OF
TRIUMPH CHALLENGER
AND
BALTIMORE TRUST GROUPS
SCALE 600 FT TO THE INCH
DRAWN FROM UNITED STATES LAND OFFICE RECORDS
AND LOCATION SURVEYS BY
BARCLAY O. GOODSELL
MINING ENGINEER
SPOKANE WASHINGTON

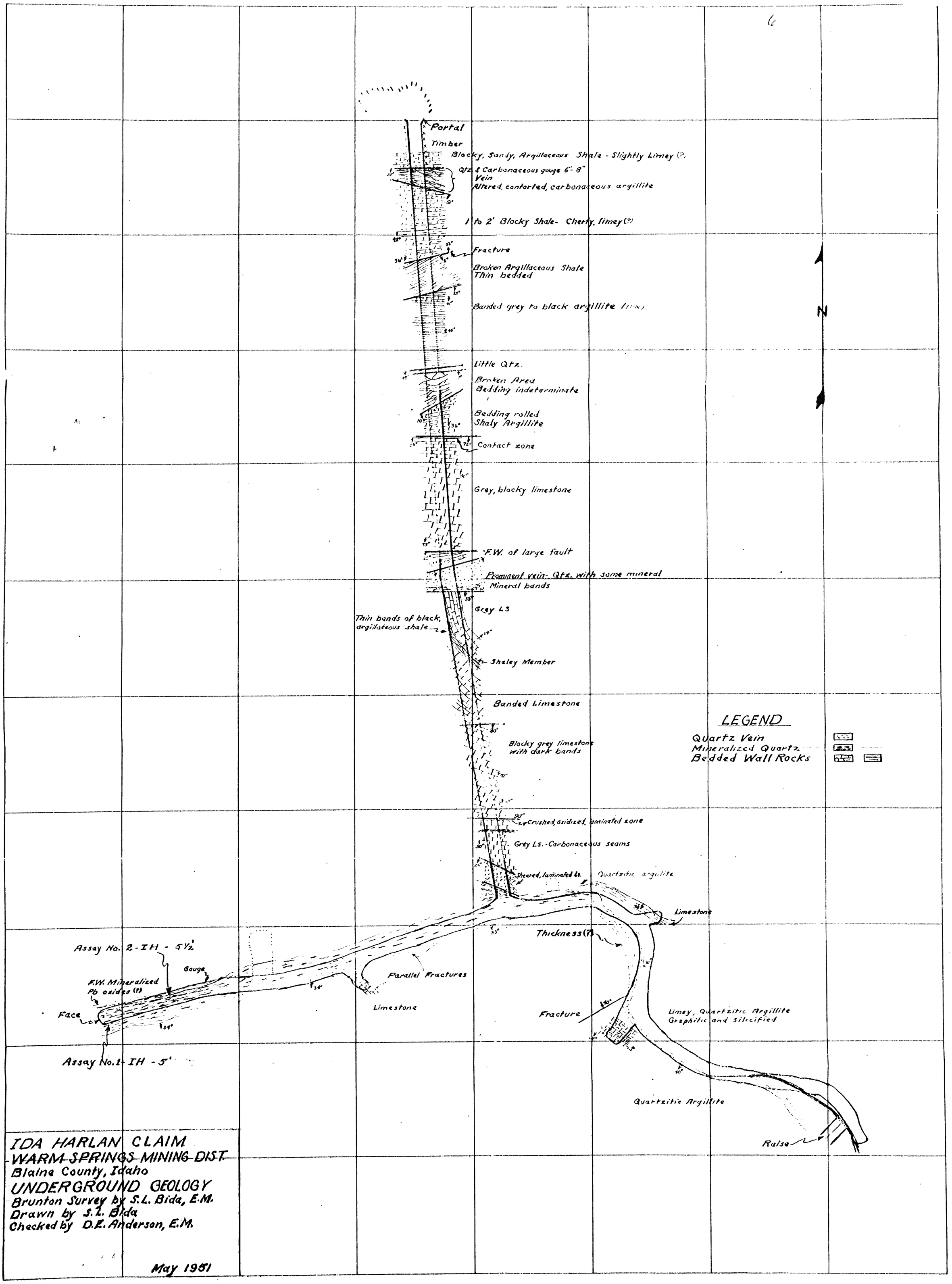

IDA HARLAN CLAIM
~~WARM SPRINGS MINING DIST.~~
Blaine County, Idaho
UNDERGROUND GEOLOGY
Brunton Survey by S.L. Bida, E.M.
Drawn by S.L. Bida
Checked by D.E. Anderson, E.M.

May 1951

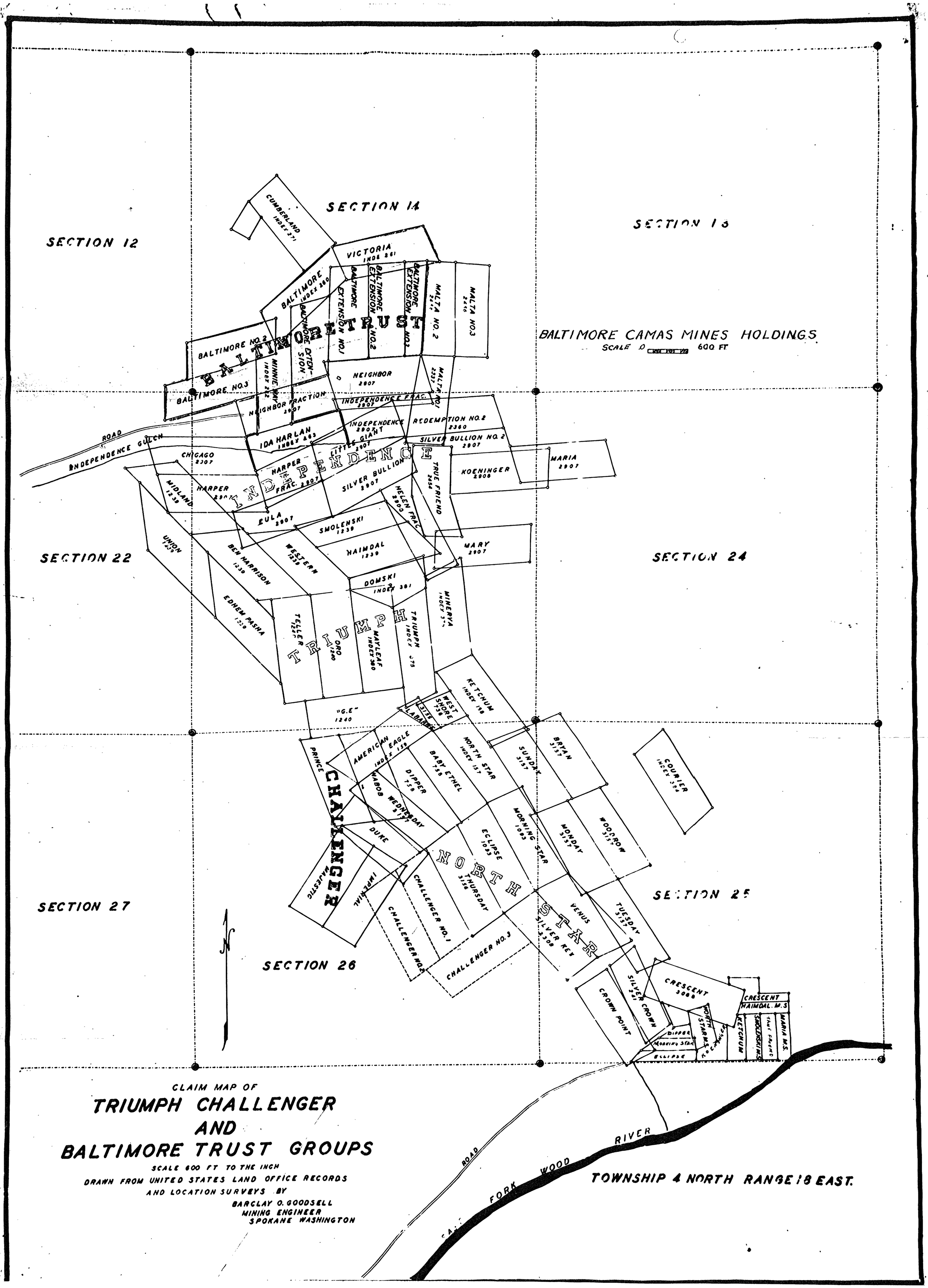

CLAIM MAP OF

TRIUMPH CHALLENGER AND BALTIMORE TRUST GROUPS

SCALE 600 FT TO THE INCH

DRAWN FROM UNITED STATES LAND OFFICE RECORDS AND LOCATION SURVEYS BY

BARCLAY O. GOODSELL
MINING ENGINEER
SPOKANE WASHINGTON

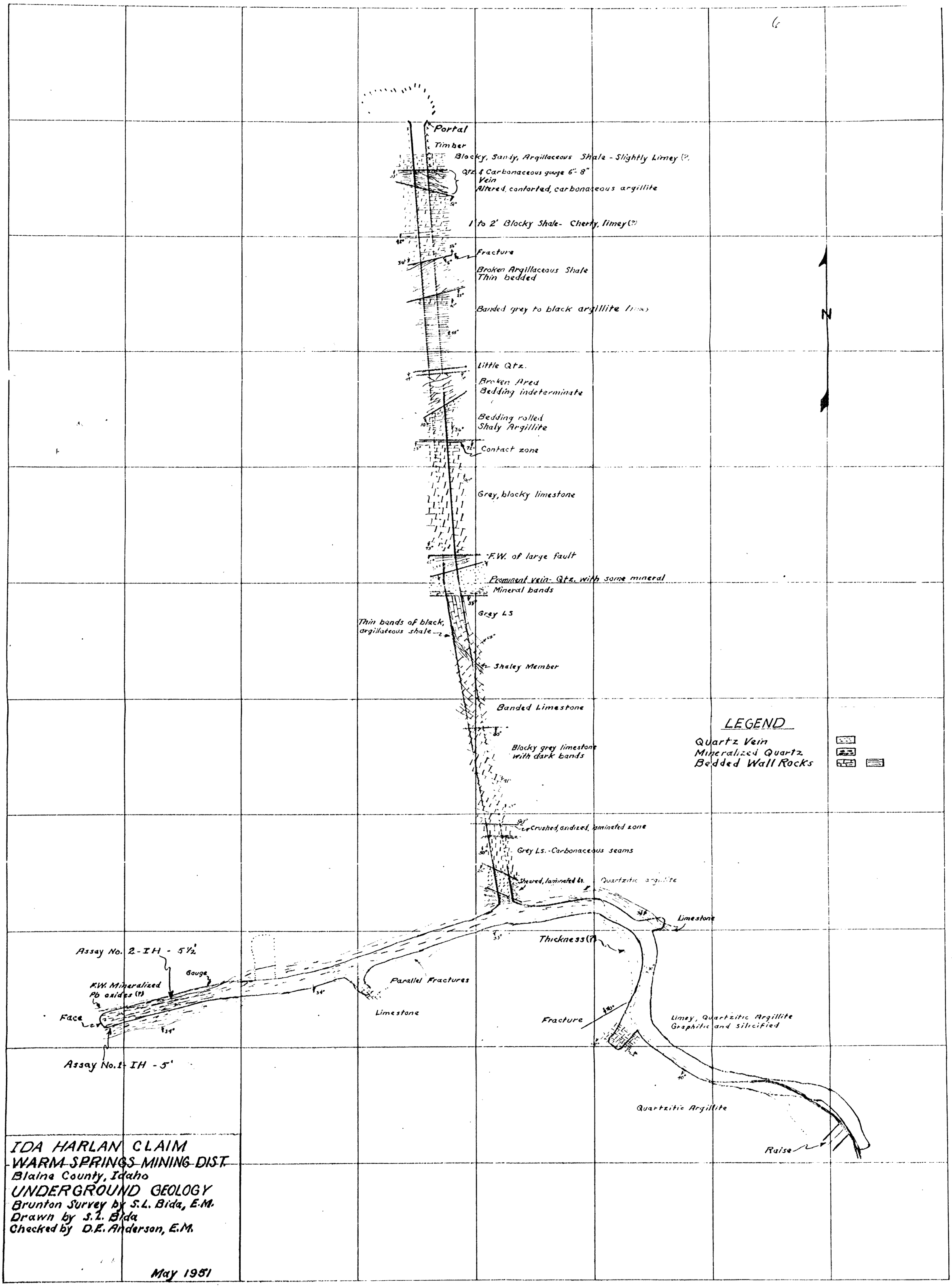

IDA HARLAN CLAIM
WARM SPRINGS MINING DIST.
Blaine County, Idaho
UNDERGROUND GEOLOGY
Brunton Survey by S.L. Bida, E.M.
Drawn by S.L. Bida
Checked by D.E. Anderson, E.M.

May 1951

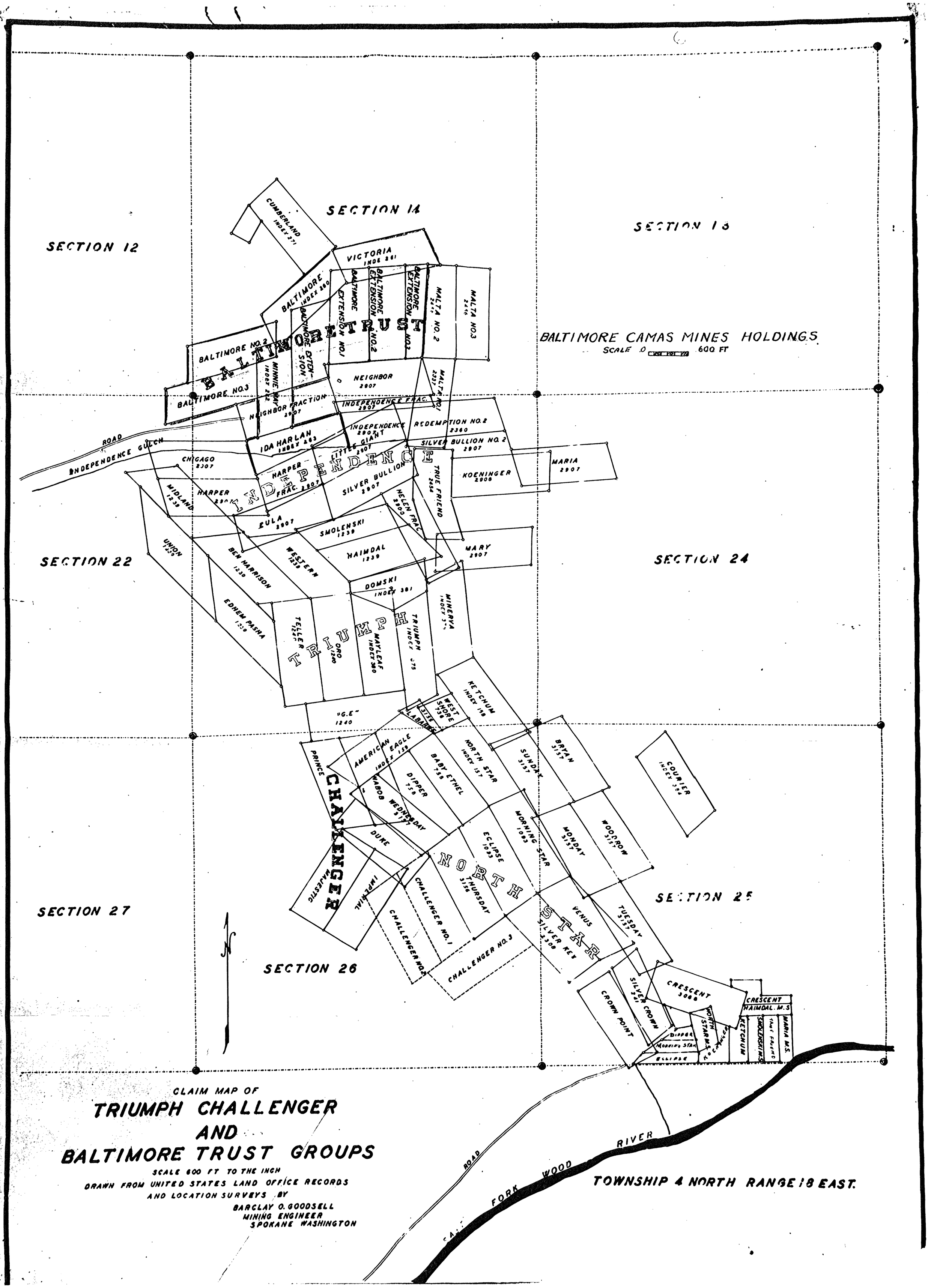
SECTION 12
SECTION 14
SECTION 13
SECTION 22
SECTION 24
SECTION 27
SECTION 26
SECTION 25
BALTIMORE CAMAS MINES HOLDINGS
SCALE 0 600 FT
CUMBERLAND INDEX 271
VICTORIA INDEX 261
BALTIMORE INDEX 260
BALTIMORE EXTENSION NO.1
BALTIMORE EXTENSION NO.2
BALTIMORE EXTENSION NO.3
MALTA NO.2 2416
MALTA NO.3 2416
BALTIMORE TRUST
BALTIMORE NO.2
BALTIMORE NO.3
MINNIE WAY INDEX 222
BALTIMORE EXTENSION
NEIGHBOR 2907
MALTA NO.1 2537
NEIGHBOR FRACTION 2907
INDEPENDENCE FRAC. 2907
INDEPENDENCE 2907
REDEMPTION NO.2 2360
LITTLE GIANT 2907
SILVER BULLION NO.2 2907
ROAD
INDEPENDENCE GULCH
IDA HARLAN INDEX 263
CHICAGO 2907
HARPER FRAC. 2907
INDEPENDENCE
SILVER BULLION 2907
TRUE FRIEND 2464
KOENINGER 2908
MARIA 2907
MIDLAND 1239
HARPER 2907
HELEN 2900 FRAC.
EULA 2907
SMOLENSKI 1239
UNION 1239
BEN HARRISON 1239
WESTERN 1239
HAIMDAL 1239
MARY 2907
DOMSKI INDEX 381
EDHEM PASHA 1239
TELLER 1240
ORO 1240
TRIUMPH
MAYLEAF INDEX 380
TRIUMPH INDEX 375
MINERVA INDEX 375
KETCHUM INDEX 158
"G.E." 1240
WEST SHORE 758
LABARGE 3135
PRINCE
AMERICAN EAGLE INDEX 159
CHALLENGER
WABOB WEDNESDAY 3157
DIPPER 758
BABY ETHEL 758
NORTH STAR INDEX 157
SUNDAY 3157
BRYAN 3157
COURIER INDEX 384
DUKE
ECLIPSE 1083
MORNING STAR 1083
MONDAY 3157
WOODROW 3157
MAJESTIC
IMPERIAL
CHALLENGER NO.1
THURSDAY 3158
NORTH STAR
VENUS
TUESDAY 3157
CHALLENGER NO.2
CHALLENGER NO.3
SILVER KEY 2308
CRESCENT 3000
CROWN POINT
SILVER CROWN 2421
CRESCENT
HAIMDAL M.S.
NORTH STAR M.S.
KETCHUM
SMOLENSKI M.S.
TRUE FRIEND
MARIA M.S.
DIPPER
MORNING STAR
ECLIPSE
ROAD
EAST FORK WOOD RIVER
TOWNSHIP 4 NORTH RANGE 18 EAST.
CLAIM MAP OF
TRIUMPH CHALLENGER
AND
BALTIMORE TRUST GROUPS
SCALE 600 FT TO THE INCH
DRAWN FROM UNITED STATES LAND OFFICE RECORDS
AND LOCATION SURVEYS BY
BARCLAY O. GOODSELL
MINING ENGINEER
SPOKANE WASHINGTON

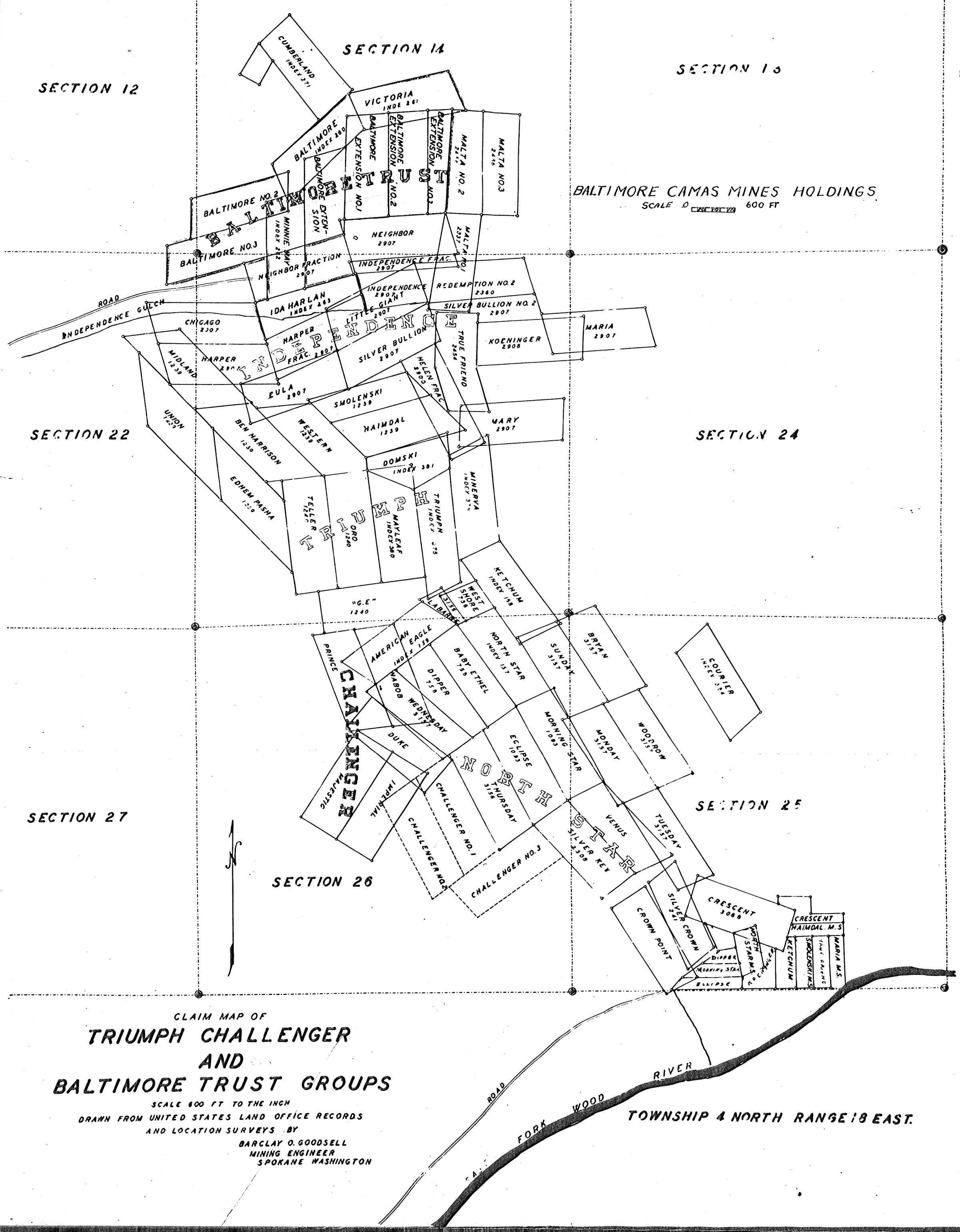
SECTION 12
SECTION 14
SECTION 13
SECTION 22
SECTION 24
SECTION 27
SECTION 26
SECTION 25
BALTIMORE CAMAS MINES HOLDINGS
SCALE 0 600 FT
CUMBERLAND INDEX 271
VICTORIA INDE 261
BALTIMORE INDEX 260
BALTIMORE TRUST
BALTIMORE NO.2
BALTIMORE NO.3
BALTIMORE EXTENSION NO.1
BALTIMORE EXTENSION NO.2
BALTIMORE EXTENSION NO.3
BALTIMORE EXTENSION
MINNIE MAY INDEX 262
MALTA NO.2
MALTA NO.3
MALTA NO.1
NEIGHBOR 2907
NEIGHBOR FRACTION 2907
INDEPENDENCE FRAC. 2907
INDEPENDENCE 2907
REDEMPTION NO.2 2360
SILVER BULLION NO.2 2907
IDA HARLAN INDEX 263
LITTLE GIANT 2907
INDEPENDENCE
ROAD
INDEPENDENCE GULCH
CHICAGO 2907
HARPER 2907
HARPER FRAC. 2907
SILVER BULLION 2907
TRUE FRIEND 2454
KOENINGER 2908
MARIA 2907
MIDLAND 1239
HELEN 2903
HELEN FRAC
EULA 2907
SMOLENSKI 1239
HAIMDAL 1239
MARY 2907
UNION 1239
BEN HARRISON 1239
WESTERN 1239
DOMSKI INDEX 381
EDHEM PASHA 1239
TELLER 1240
TRIUMPH
ORO 1240
MAYLEAF INDEX 380
TRIUMPH INDEX 375
MINERVA INDEX 375
KETCHUM INDEX 158
"G.E" 1240
WEST SHORE 756
LABARGE
AMERICAN EAGLE INDEX 159
NORTH STAR INDEX 157
BABY ETHEL 755
DIPPER 758
SUNDAY 3157
BRYAN 3157
COURIER INDEX 354
PRINCE
CHALLENGER
NABOB WEDNESDAY 3157
DUKE
MAJESTIC
IMPERIAL
CHALLENGER NO.1
CHALLENGER NO.2
CHALLENGER NO.3
NORTH STAR
THURSDAY 3156
ECLIPSE 1083
MORNING STAR 1083
MONDAY 3157
WOODROW 3157
VENUS
SILVER KEY 3308
TUESDAY 3157
CROWN POINT
SILVER CROWN 2241
CRESCENT 3088
CRESCENT HAIMDAL M.S
NORTH STAR M.S.
DIPPER
MORNING STAR
ECLIPSE
KETCHUM
SMOLENSKI M.S.
TRUE FRIEND
MARIA M.S.
ROAD
RIVER
WOOD
FORK
TOWNSHIP 4 NORTH RANGE 18 EAST.
CLAIM MAP OF
TRIUMPH CHALLENGER
AND
BALTIMORE TRUST GROUPS
SCALE 600 FT TO THE INCH
DRAWN FROM UNITED STATES LAND OFFICE RECORDS
AND LOCATION SURVEYS BY
BARCLAY O. GOODSELL
MINING ENGINEER
SPOKANE WASHINGTON

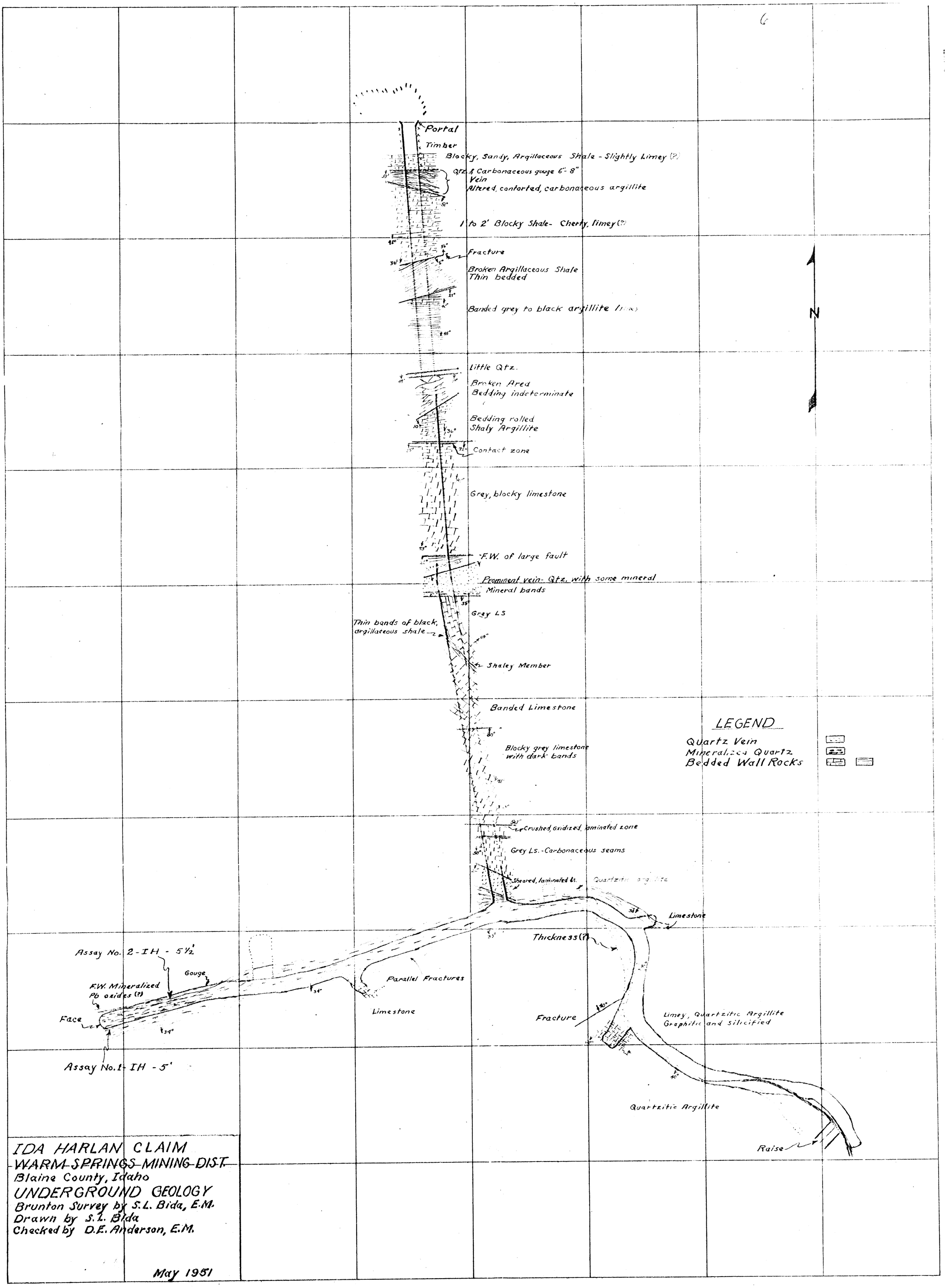

IDA HARLAN CLAIM
~~WARM SPRINGS MINING DIST.~~
Blaine County, Idaho
UNDERGROUND GEOLOGY
Brunton Survey by S.L. Bida, E.M.
Drawn by S.L. Bida
Checked by D.E. Anderson, E.M.

May 1951