Coastal Petroleum Company
529 Capitol Building
410 Asylum Street
Hartford 3, Connecticut

5d.

Coastal Caribbean OILS, INC.

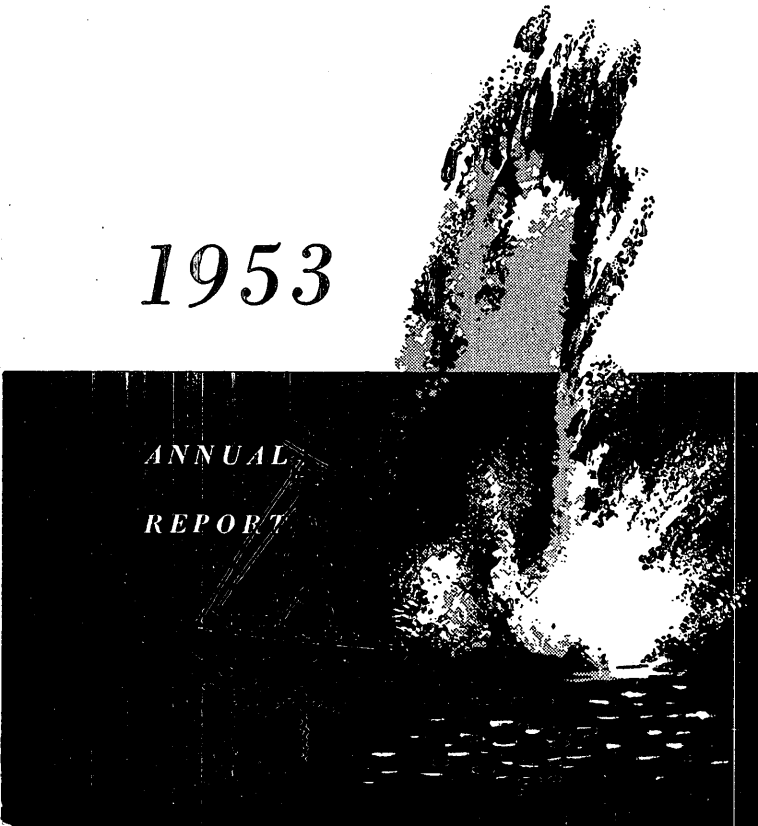

1953 ANNUAL REPORT

Board of Directors

ALAN S. ANDERSON
JOHN W. BUCKLEY
BENJAMIN W. HEATH
JOSEPH H. HIMES
JOHN T. SINCLAIR
LOUIS W. STORMS, JR.
WILLIAM SHIELDS, JR.

Officers

JOSEPH H. HIMES,
President

LOUIS W. STORMS, JR.,
Vice President

BENJAMIN W. HEATH,
Vice President

WILLIAM SHIELDS, JR.,
Secretary

HARRIET PESKO,
Treasurer

Voting Trustees

JOHN W. BUCKLEY
EDWIN CORNING
C. DEAN REASONER
FERGUS REID, JR.
WILLIAM SHIELDS, JR.

Stock Transferred in the
United States of America by:

THE FIRST NATIONAL BANK OF JERSEY CITY
One Exchange Place, Jersey City, N. J.

Auditors

ARTHUR YOUNG & COMPANY
New York, New York

Coastal Caribbean Oils, Inc.

1953 ANNUAL REPORT



To Coastal Caribbean Shareholders:

Specifically, all of the facts in this Report are not especially encouraging. In the abstract, however, your management believes it has real justification for looking forward with optimism to the future.

As previously reported to you, the Company's off-shore leases in Florida now have been confirmed both by congressional action and by the tidelands decision of the Supreme Court of the United States. In the absence of further legislation, which is most unlikely, these valuable leases presently are in a very satisfactory status.

During the past year your Company participated in two oil discoveries in Florida, the first in the State since the initial discovery by Humble Oil & Refining Company near Sunniland in 1943. The first of these, the No. 1 Wisehart-State Board of Education well, was drilled late last year by your Company, Gulf Oil Corporation and Commonwealth Oil Company at a location some forty miles west of Miami. The second, known as the No. 1 State, was drilled by the same company team early this year at a location three miles east of the Wisehart discovery. Both of these wells are producers, but not substantial; the first is pumping at approximately 40 barrels per day and the second at 70 barrels daily. This in itself is not too encouraging. It is believed, however, by responsible authorities associated with our own and other companies, that these are probably edge wells and that increased production performance may be expected from wells better located structurally.

In this respect, negotiations are now under way looking toward a contractual arrangement with one of the leading major oil companies for further development and exploration drilling in this same

general area. The negotiations contemplate that any such drilling will be at no dollar expense to your Company. We shall not make any predictions as to the probabilities or possibilities associated with this outcome, but in view of information secured from previous experience, and because we believe geologists of the first order will be used, we are encouraged in our hope that the results of this additional drilling may prove more productive than the first two wells. The immediate area of these new discoveries is now referred to as the 40-Mile Bend Field, with Gulf Oil Corporation acting as operator.

The off-shore reflection seismic work being done under the terms of your Company's agreement with Compagnie Transeuropeenne des Petroles, Inc. is very heartening. Good reflection records in the waters of the Gulf of Mexico, both off the northwestern shore of Florida and certain areas along the west coast to the south, are being obtained. The work, which will continue under Transeuropeenne's contract with Lafayette Exploration Company, is expected to be completed in October or November of this year. The entire cost of the survey, estimated at one-half million dollars, is being met by Transeuropeenne. Upon the completion of the seismic program, drilling plans will be considered.

Although the drilling carried out by the industry during the past year in West Florida, and more particularly in that section adjacent to Alabama's successful Pollard Field, did not result in any discoveries, the record for Southern Florida was quite encouraging. Five of the wells drilled in this area reported oil shows, among which were the two discoveries in which your Company participated.

It is, we believe, important that you also should know the drilling carried out in South Florida also resulted in several subsurface developments

which may have great significance in future exploration. On the west coast in Lee County a Gulf Oil Corporation deep test found a coral reef in the Sunniland zone, which is the same horizon that produces some 2,000 barrels of oil per day at Florida's first commercial oil field located near the town of Sunniland; also in Lee County, two wildcat wells encountered high gravity oil in the lower portion of the Sunniland, a zone which previously had recorded oil shows only of lower gravity crude; and the deep test well drilled by your Company in Glades County, while not productive, did record a show of high gravity oil in dolomite of possible Jurassic age at a depth of about 13,000 feet. The latter is paricularly significant in that it represents a possible new Florida pay zone some two or three thousand feet below the Sunniland formation. This deep zone has been penetrated only in two other Florida tests and has not yet been investigated in the area of the Sunniland Field.

Based upon information which we believe to be accurate, we feel it is fair to assume that there will be as much drilling in Florida this year as there was in 1953. While it is quite true some companies may drop acreage from time to time as a result of poor geophysical results, we feel considerable progress is being made and considerably more will be made before year's end by way of solving certain of the technical problems peculiar to Florida seismic exploration work.

It is gratifying to report that your Company's wholly-owned subsidiary, Coastal Petroleum Company, now has met almost all of the drilling requirements of its State leases for the next five years, having drilled or participated in the drilling of more than 61,000 feet of hole since July, 1953. We believe we can foresee continuing development of these leases, which comprise nearly 5 million acres in Florida, without being confronted

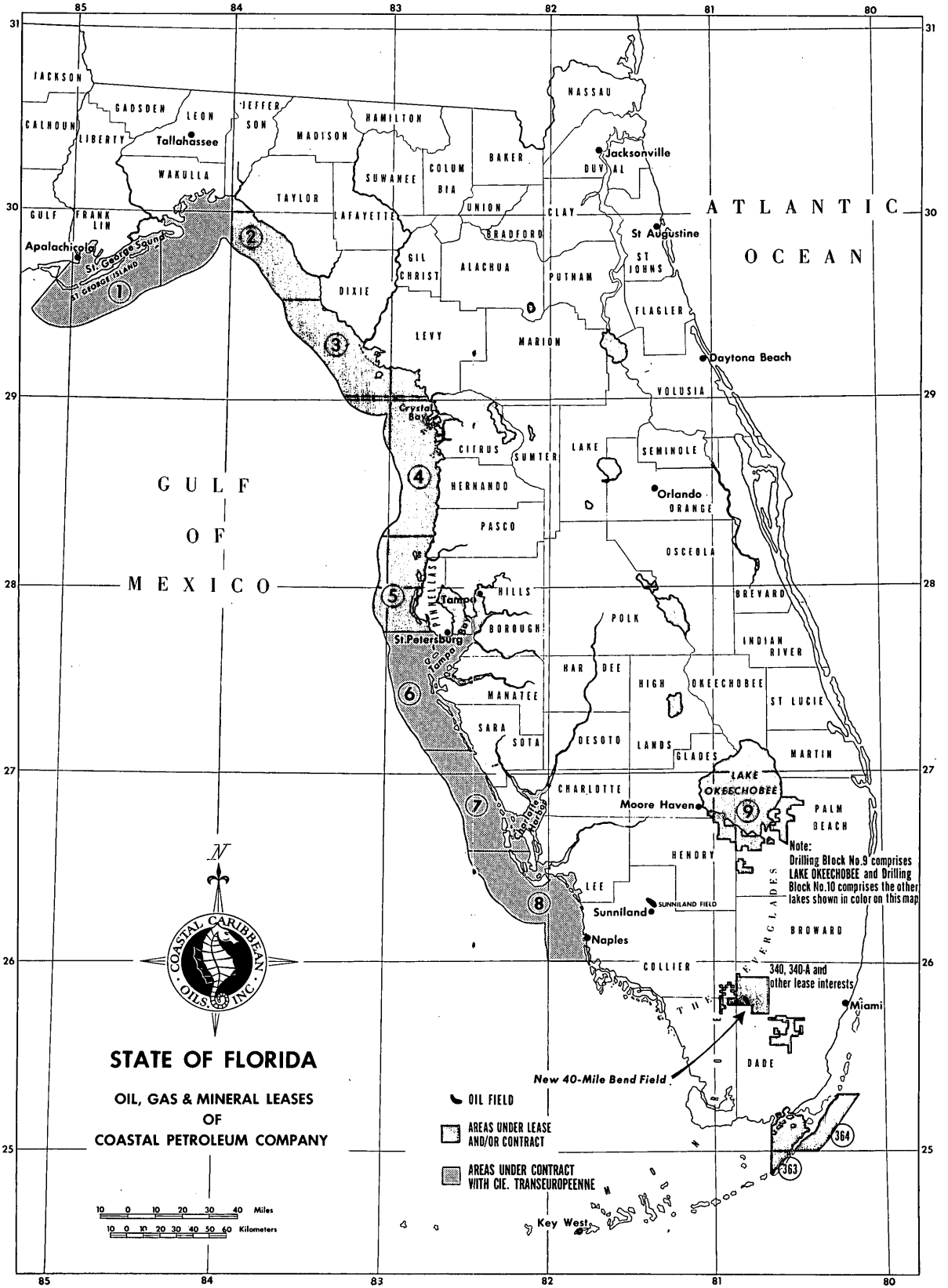
STATE OF FLORIDA
OIL, GAS & MINERAL LEASES
OF
COASTAL PETROLEUM COMPANY
COASTAL CARIBBEAN OILS & INC.
N
GULF OF MEXICO
ATLANTIC OCEAN
JACKSON
GADSDEN
LEON
JEFFERSON
MADISON
HAMILTON
CALHOUN
LIBERTY
Tallahassee
WAKULLA
SUWANEE
COLUMBIA
BAKER
NASSAU
Jacksonville
DUVAL
TAYLOR
LAFAYETTE
UNION
CLAY
GULF
FRANKLIN
Apalachicola
St. George Sound
ST GEORGE ISLAND
BRADFORD
St Augustine
ST JOHNS
GILCHRIST
ALACHUA
PUTNAM
DIXIE
FLAGLER
LEVY
MARION
Daytona Beach
VOLUSIA
Crystal Bay
CITRUS
SUMTER
LAKE
SEMINOLE
HERNANDO
Orlando
ORANGE
PASCO
OSCEOLA
PINELLAS
HILLS
Tampa
BREVARD
BOROUGH
POLK
St.Petersburg
Tampa Bay
INDIAN RIVER
HARDEE
HIGH
OKEECHOBEE
MANATEE
ST LUCIE
SARASOTA
DESOTO
LANDS
GLADES
MARTIN
LAKE OKEECHOBEE
CHARLOTTE
Charlotte Harbor
Moore Haven
PALM BEACH
HENDRY
LEE
SUNNILAND FIELD
Sunniland
Naples
BROWARD
THE EVERGLADES
COLLIER
340, 340-A and other lease interests
Miami
DADE
New 40-Mile Bend Field
Key West
OIL FIELD
AREAS UNDER LEASE AND/OR CONTRACT
AREAS UNDER CONTRACT WITH CIE. TRANSEUROPEENNE
Miles
Kilometers
Note:
Drilling Block No.9 comprises LAKE OKEECHOBEE and Drilling Block No.10 comprises the other lakes shown in color on this map

Auditors' Report

ARTHUR YOUNG & COMPANY
ACCOUNTANTS AND AUDITORS
165 BROADWAY
NEW YORK 6, N. Y.

The Board of Directors,
COASTAL CARIBBEAN OILS, INC.:

We have examined the consolidated balance sheet of Coastal Caribbean Oils, Inc. at December 31, 1953. Our examination was made in accordance with generally accepted auditing standards, and accordingly included such tests of the accounting records of Coastal Caribbean Oils, Inc. and subsidiary and of the predecessor company (see Note 1) and such other auditing procedures as we considered necessary in the circumstances.

Coastal Caribbean Oils, Inc. and its subsidiary are in an exploratory and development stage at December 31, 1953, the exploratory and development operations being carried on entirely by the subsidiary. All expenditures by the subsidiary since January 31, 1953 have been capitalized; prior thereto the subsidiary was owned by predecessor operating companies and expenditures for unproductive drilling, administrative overhead, etc., were charged off by the subsidiary and provided for in a reserve by the predecessor parent companies. Substantially all expenditures made by Coastal Caribbean Oils, Inc. since its inception on January 31, 1953 are carried as "Expenses deferred pending more substantial development of operations."

In our opinion, with the comment in the preceding paragraph, the accompanying consolidated balance sheet presents fairly the financial position of Coastal Caribbean Oils, Inc. and subsidiary at December 31, 1953, in conformity with generally accepted accounting principles. These principles have been applied on a consistent basis except for the change in policy whereby the subsidiary has capitalized certain expenses since January 31, 1953 which heretofore it had charged off, which change we approve.

ARTHUR YOUNG & COMPANY

New York, N. Y.
May 20, 1954

with economic problems other than those which we shall be able to meet.

In reply to inquiries from shareholders regarding dividends, we wish to emphasize that we consider stock in your Company to be in the category of a speculative investment. Such an investment cannot expect a return by way of dividends unless and until your management's endeavors have become more productive. Our best efforts in Florida will continue to be directed toward bringing about this condition, and it is not with any discouragement whatsoever that we look forward to the ultimate attainment of that end.

Included in the following pages are audited financial statements for your Company as of December 31, 1953, together with a map of Coastal's Florida leases.

Respectfully submitted,

JOSEPH H. HIMES
President

Panama, R.P.
June 15, 1954

Seismographic exploration along Florida west coast.



Coastal Caribbean Oils, Inc.

(A Panamanian Corporation)

CONSOLIDATED BALANCE SHEET

At December 31, 1953

Assets		
CURRENT ASSETS:		
Cash		$ 491,577
Accounts receivable		42,207
Materials and supplies, at or below cost		2,569
Prepaid expenses		1,767
Total current assets		538,120
INVESTMENT IN ALBERCAN OIL CORPORATION, at cost (Note 1)		129,528
ADVANCES IN CONNECTION WITH DRILLING OPERATIONS		3,030
PROPERTIES AND EQUIPMENT, at cost (Note 2):		
Oil leases and royalties (primarily non-producing)	$1,647,962	
Exploration and development costs	539,555	
Wells in progress	206,913	
Miscellaneous equipment	4,461	2,398,891
EXPENSES DEFERRED pending more substantial development of operations (Note 3)		103,042
		$3,172,611
Liabilities and Capital		
CURRENT LIABILITIES:		
Accounts payable and accrued liabilities		$ 228,773
CAPITAL STOCK AND SURPLUS:		
Common stock—authorized 9,000,000 bearer shares, par value $.10 per share, less 2,771,042 shares held in treasury (Voting Trust Certificates are issued on deposit of bearer shares) (Notes 1 and 4)	$ 622,896	
Capital surplus (Note 5)	2,320,942	2,943,838
		$3,172,611

See accompanying notes.

NOTES TO CONSOLIDATED BALANCE SHEET

At December 31, 1953

1. *Origin of Coastal Caribbean Oils, Inc.*

At a special meeting held on January 31, 1953 the holders of voting trust certificates of Pancoastal Oil Corporation, C.A. ("Pancoastal Oil"), a Venezuelan corporation, approved a Plan of Reorganization dated November 15, 1952, whereby Coastal Caribbean Oils, Inc. ("Coastal Caribbean"), a newly formed Panamanian corporation, would acquire certain cash and the United States properties represented by investments in and advances to Coastal Petroleum Company (100% owned), all other assets and liabilities being acquired by Pancoastal Petroleum Company, C.A. ("Pancoastal Petroleum"), a newly formed Venezuelan company. On consummation of the Plan as of January 31, 1953 Pancoastal Petroleum and Coastal Caribbean

had outstanding 3,618,881 and 5,790,210 common shares, respectively, as a result of the acquisition of all of the net assets of Pancoastal Oil, which latter company was liquidated.

Pursuant to contracts entered into as of January 31, 1953, Coastal Caribbean issued 438,748 additional shares as follows:

(a) 300,000 shares for cash ($2.375 per share);

(b) 54,538 shares (at a fair value of $2.375 per share) in exchange for 37,000 shares of Albercan Oil Corporation;

(c) 84,210 shares in exchange for a 1/3 of 1/60 overriding royalty (sold in prior years) in certain properties of Coastal Petroleum (a wholly-owned subsidiary of Coastal Caribbean.) The exchange was based by the Board of Directors on an estimated value for this overriding royalty of $200,000 as established by transactions in similar type royalties in the Florida area. The royalty has been recorded at the par value of the shares issued therefor in accordance with the policy adopted by the Board of Directors in respect to any royalties reacquired in the properties of its wholly-owned subsidiary in exchange for shares of Coastal Caribbean.

The net assets (less a reserve of $1,383,861 covering the deficit of Coastal Petroleum Company since acquisition by the predecessors of Coastal Caribbean) acquired by Coastal Caribbean were recorded on its books at the historical cost thereof to the predecessor companies as follows:

Cash		$ 450,000
Investment in Coastal Petroleum Company	$ 889,815	
Advances to Coastal Petroleum Company	2,165,935	
Reserve (see above)	(1,383,861)	1,671,889
		$2,121,889

Coastal Petroleum Company, effective February 1, 1953, adopted the policy of capitalizing all expenditures (net of income) since it is in an exploratory and development stage. Prior to its acquisition by Coastal Caribbean, certain expenditures representing unproductive drilling and administrative overhead had been charged off and, accordingly, reduced the amount recorded by Coastal Caribbean for the net assets received from Pancoastal Oil under the Plan of Reorganization mentioned above. Expenditures by Coastal Caribbean have been deferred pending more substantial development of operations.

2. *Property and equipment*

Changes in oil leases and royalties and in capitalized exploration and development costs from January 31, 1953 (date of organization of Coastal Caribbean) to December 31, 1953 are summarized as follows:

	Balance Jan. 31, 1953	*Additions during period*	*Balance Dec. 31, 1953*
Oil leases and royalties:			
Expenditures of Coastal Petroleum Company	$2,081,779	$ 52,308	$2,134,087
Less: Amounts charged off on books of Coastal Petroleum Company (representing unproductive drilling, administrative overhead, etc.—net) during periods of its ownership by predecessor operating companies ($1,383,861) and others ($26,616)	1,410,477	—	1,410,477
	671,302	52,308	723,610
Excess of amounts paid in cash by a predecessor company for 100% of the outstanding shares of Coastal Petroleum Company over the net assets of Coastal Petroleum at date of acquisition	915,931	—	915,931
1/3 of 1/60 overriding royalty held by Coastal Caribbean in certain properties of Coastal Petroleum, stated at par value of 84,210 shares of capital stock of Coastal Caribbean issued therefor (Note 1)	8,421	—	8,421
	$1,595,654	$ 52,308	$1,647,962
Exploration and development costs (since January 31, 1953):			
Non-productive drilling and exploration (including dry holes and abandonments)	$ —	$360,940	$ 360,940
Geological and geophysical	—	1,510	1,510
Representation fee—The Catawba Corporation	—	91,667	91,667
Other operating and general expenses	—	85,246	85,246
Depreciation	—	428	428
	—	539,791	539,791
Less: Income from crude oil produced	—	236	236
	$ —	$539,555	$ 539,555

Additions to wells in progress and miscellaneous equipment were as follows:

Wells in progress:			
Intangible drilling costs	$ —	$188,713	$ 188,713
Well equipment	—	18,200	18,200
	$ —	$206,913	$ 206,913
Miscellaneous equipment	$ 5,991	$ 447	$ 6,438
Less: Depreciation	1,549	428	1,977
	$ 4,442	$ 19	$ 4,461

2. *Property and equipment (Cont'd)*

Expenditures by Coastal Petroleum Company capitalized as lease costs during the period are as follows:

Lease rentals	$50,729
Legal (re title)	6,699
Bonus payments	2,576
	60,004
Less: Transferred to dry holes and abandonments	7,696
	$52,308

No provision for amortization of costs of oil leases and royalties or for amortization of exploration and development costs has been made, since the Companies are in an exploratory and development stage.

Of the total amount shown for oil leases and royalties in the foregoing summary, $1,640,121 applies to properties in Florida. The oil and gas leases in Florida consist principally of six leases granted by the State of Florida covering approximately 4,750,000 net acres of coastal and inland submerged areas. The current drilling periods of these leases expire in 1954 and 1956 and are renewable on compliance with certain drilling obligations. Agreements have been entered into with other oil companies which will give to the latter companies, on expenditure of certain moneys for drilling and exploration, interests in certain areas of these leases. Annual rental requirements, including a number of private leases, amount to approximately $60,000.

The Florida leases are subject to overriding royalties ranging up to 1/16. Coastal Caribbean holds a 1/3 of 1/60 royalty as described above on three of the Florida State leases.

3. *Expenses deferred pending more substantial development of operations*

Coastal Caribbean has adopted the policy of deferring certain expenditures pending more substantial development of operations. The amount so deferred is summarized as follows:

Services of transfer agent, printing and other expenses relating to stock listing and issuance of voting trust certificates	$ 46,926
Legal expenses	43,948
Printing and other expenses relating to reports to stockholders	10,538
Miscellaneous travel and general expenses	1,630
	$103,042

4. *Stock options and reservations*

Pursuant to employment contracts Coastal Caribbean has granted to certain officers and employees (some of whom are also Directors and Voting Trustees) options to purchase 172,500 shares at $2.50 per share on or before January 18, 1956.

Under a contract with The Catawba Corporation for representation and administrative services and the furnishing of certain facilities at an annual fee of $100,000, Coastal Caribbean has granted to Catawba options to purchase 125,000 shares at $2.50 per share on or before January 18, 1956.

A further reservation will be required of 16,842 shares to be issued pursuant to an agreement reached in January 1954 whereby the legal firm acting as general counsel has agreed to accept voting trust certificates at $2.375 per share in payment for legal services through December 31, 1953 billed and included in accounts payable in the accompanying balance sheet. One of the Voting Trustees of Coastal Caribbean is a member of the legal firm.

5. *Details of capital surplus*

Excess of assets acquired by Coastal Caribbean Oils, Inc. over par value of shares issued therefor in accordance with the Plan of Reorganization described in Note 1	$1,542,868
Excess of cash received over par value of 300,000 shares issued therefor	682,500
Excess of fair value over par value of 54,538 shares issued in exchange for 37,000 shares of Albercan Oil Corporation	124,074
Balance January 31, 1953	2,349,442
Less: Commission on sale of 300,000 shares of capital stock	28,500
Balance December 31, 1953	$2,320,942





PRINTED IN U.S.A.

COASTAL CARIBBEAN OILS, INC.

Coastal Petroleum Company
529 Capitol Building
410 Asylum Street
Hartford 3, Connecticut

5 d.

Coastal Caribbean OILS, INC.



1953 ANNUAL REPORT

Board of Directors

ALAN S. ANDERSON
JOHN W. BUCKLEY
BENJAMIN W. HEATH
JOSEPH H. HIMES
JOHN T. SINCLAIR
LOUIS W. STORMS, JR.
WILLIAM SHIELDS, JR.

Officers

JOSEPH H. HIMES,
President

LOUIS W. STORMS, JR.,
Vice President

BENJAMIN W. HEATH,
Vice President

WILLIAM SHIELDS, JR.,
Secretary

HARRIET PESKO,
Treasurer

Voting Trustees

JOHN W. BUCKLEY
EDWIN CORNING
C. DEAN REASONER
FERGUS REID, JR.
WILLIAM SHIELDS, JR.

Stock Transferred in the
United States of America by:

THE FIRST NATIONAL BANK OF JERSEY CITY
One Exchange Place, Jersey City, N. J.

Auditors

ARTHUR YOUNG & COMPANY
New York, New York

Coastal Caribbean Oils, Inc.

1953 ANNUAL REPORT



To Coastal Caribbean Shareholders:

Specifically, all of the facts in this Report are not especially encouraging. In the abstract, however, your management believes it has real justification for looking forward with optimism to the future.

As previously reported to you, the Company's off-shore leases in Florida now have been confirmed both by congressional action and by the tidelands decision of the Supreme Court of the United States. In the absence of further legislation, which is most unlikely, these valuable leases presently are in a very satisfactory status.

During the past year your Company participated in two oil discoveries in Florida, the first in the State since the initial discovery by Humble Oil & Refining Company near Sunniland in 1943. The first of these, the No. 1 Wisehart-State Board of Education well, was drilled late last year by your Company, Gulf Oil Corporation and Commonwealth Oil Company at a location some forty miles west of Miami. The second, known as the No. 1 State, was drilled by the same company team early this year at a location three miles east of the Wisehart discovery. Both of these wells are producers, but not substantial; the first is pumping at approximately 40 barrels per day and the second at 70 barrels daily. This in itself is not too encouraging. It is believed, however, by responsible authorities associated with our own and other companies, that these are probably edge wells and that increased production performance may be expected from wells better located structurally.

In this respect, negotiations are now under way looking toward a contractual arrangement with one of the leading major oil companies for further development and exploration drilling in this same

general area. The negotiations contemplate that any such drilling will be at no dollar expense to your Company. We shall not make any predictions as to the probabilities or possibilities associated with this outcome, but in view of information secured from previous experience, and because we believe geologists of the first order will be used, we are encouraged in our hope that the results of this additional drilling may prove more productive than the first two wells. The immediate area of these new discoveries is now referred to as the 40-Mile Bend Field, with Gulf Oil Corporation acting as operator.

The off-shore reflection seismic work being done under the terms of your Company's agreement with Compagnie Transeuropeenne des Petroles, Inc. is very heartening. Good reflection records in the waters of the Gulf of Mexico, both off the northwestern shore of Florida and certain areas along the west coast to the south, are being obtained. The work, which will continue under Transeuropeenne's contract with Lafayette Exploration Company, is expected to be completed in October or November of this year. The entire cost of the survey, estimated at one-half million dollars, is being met by Transeuropeenne. Upon the completion of the seismic program, drilling plans will be considered.

Although the drilling carried out by the industry during the past year in West Florida, and more particularly in that section adjacent to Alabama's successful Pollard Field, did not result in any discoveries, the record for Southern Florida was quite encouraging. Five of the wells drilled in this area reported oil shows, among which were the two discoveries in which your Company participated.

It is, we believe, important that you also should know the drilling carried out in South Florida also resulted in several subsurface developments

which may have great significance in future exploration. On the west coast in Lee County a Gulf Oil Corporation deep test found a coral reef in the Sunniland zone, which is the same horizon that produces some 2,000 barrels of oil per day at Florida's first commercial oil field located near the town of Sunniland; also in Lee County, two wildcat wells encountered high gravity oil in the lower portion of the Sunniland, a zone which previously had recorded oil shows only of lower gravity crude; and the deep test well drilled by your Company in Glades County, while not productive, did record a show of high gravity oil in dolomite of possible Jurassic age at a depth of about 13,000 feet. The latter is paricularly significant in that it represents a possible new Florida pay zone some two or three thousand feet below the Sunniland formation. This deep zone has been penetrated only in two other Florida tests and has not yet been investigated in the area of the Sunniland Field.

Based upon information which we believe to be accurate, we feel it is fair to assume that there will be as much drilling in Florida this year as there was in 1953. While it is quite true some companies may drop acreage from time to time as a result of poor geophysical results, we feel considerable progress is being made and considerably more will be made before year's end by way of solving certain of the technical problems peculiar to Florida seismic exploration work.

It is gratifying to report that your Company's wholly-owned subsidiary, Coastal Petroleum Company, now has met almost all of the drilling requirements of its State leases for the next five years, having drilled or participated in the drilling of more than 61,000 feet of hole since July, 1953. We believe we can foresee continuing development of these leases, which comprise nearly 5 million acres in Florida, without being confronted

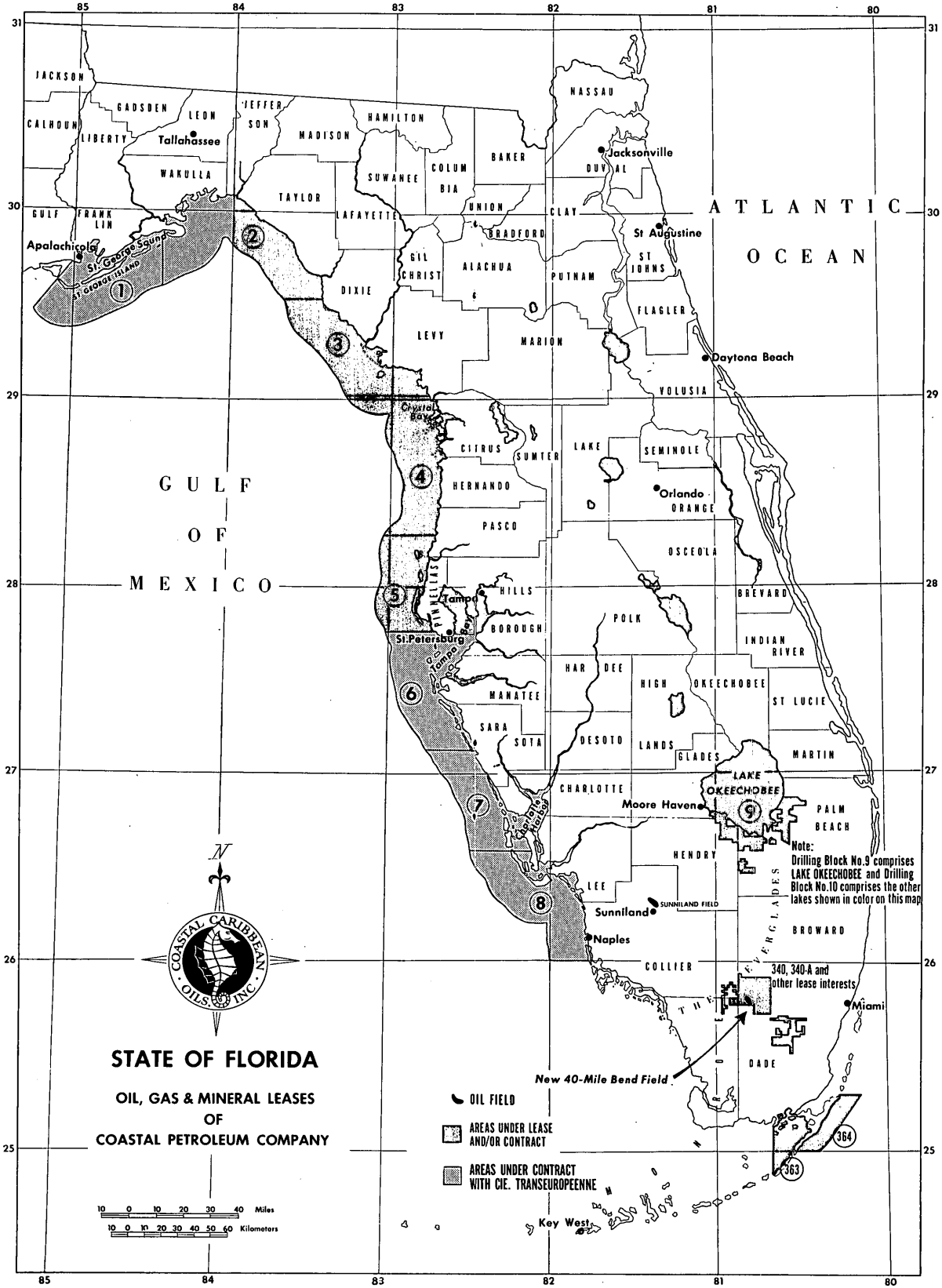
STATE OF FLORIDA
OIL, GAS & MINERAL LEASES
OF
COASTAL PETROLEUM COMPANY
COASTAL CARIBBEAN OILS & INC.
N
GULF OF MEXICO
ATLANTIC OCEAN
JACKSON
CALHOUN
GADSDEN
LIBERTY
LEON
Tallahassee
JEFFERSON
MADISON
HAMILTON
WAKULLA
SUWANEE
COLUMBIA
BAKER
NASSAU
DUVAL
Jacksonville
TAYLOR
LAFAYETTE
UNION
CLAY
GULF
FRANKLIN
Apalachicola
St. George Sound
St. GEORGE ISLAND
BRADFORD
St Augustine
ST JOHNS
GILCHRIST
ALACHUA
PUTNAM
DIXIE
FLAGLER
LEVY
MARION
Daytona Beach
VOLUSIA
Crystal Bay
CITRUS
SUMTER
LAKE
SEMINOLE
HERNANDO
Orlando
ORANGE
PASCO
OSCEOLA
PINELLAS
Tampa
HILLS
BREVARD
St.Petersburg
BOROUGH
POLK
INDIAN RIVER
Tampa Bay
HARDEE
HIGH
OKEECHOBEE
MANATEE
ST LUCIE
SARASOTA
DESOTO
LANDS
GLADES
MARTIN
LAKE OKEECHOBEE
CHARLOTTE
Moore Haven
Charlotte Harbor
PALM BEACH
HENDRY
LEE
SUNNILAND FIELD
Sunniland
Naples
BROWARD
THE EVERGLADES
COLLIER
340, 340-A and other lease interests
Miami
DADE
New 40-Mile Bend Field
Key West
OIL FIELD
AREAS UNDER LEASE AND/OR CONTRACT
AREAS UNDER CONTRACT WITH CIE. TRANSEUROPEENNE
Note:
Drilling Block No.9 comprises LAKE OKEECHOBEE and Drilling Block No.10 comprises the other lakes shown in color on this map
Miles
Kilometers

Auditors' Report

ARTHUR YOUNG & COMPANY
ACCOUNTANTS AND AUDITORS
165 BROADWAY
NEW YORK 6, N. Y.

The Board of Directors,
COASTAL CARIBBEAN OILS, INC.:

We have examined the consolidated balance sheet of Coastal Caribbean Oils, Inc. at December 31, 1953. Our examination was made in accordance with generally accepted auditing standards, and accordingly included such tests of the accounting records of Coastal Caribbean Oils, Inc. and subsidiary and of the predecessor company (see Note 1) and such other auditing procedures as we considered necessary in the circumstances.

Coastal Caribbean Oils, Inc. and its subsidiary are in an exploratory and development stage at December 31, 1953, the exploratory and development operations being carried on entirely by the subsidiary. All expenditures by the subsidiary since January 31, 1953 have been capitalized; prior thereto the subsidiary was owned by predecessor operating companies and expenditures for unproductive drilling, administrative overhead, etc., were charged off by the subsidiary and provided for in a reserve by the predecessor parent companies. Substantially all expenditures made by Coastal Caribbean Oils, Inc. since its inception on January 31, 1953 are carried as "Expenses deferred pending more substantial development of operations."

In our opinion, with the comment in the preceding paragraph, the accompanying consolidated balance sheet presents fairly the financial position of Coastal Caribbean Oils, Inc. and subsidiary at December 31, 1953, in conformity with generally accepted accounting principles. These principles have been applied on a consistent basis except for the change in policy whereby the subsidiary has capitalized certain expenses since January 31, 1953 which heretofore it had charged off, which change we approve.

ARTHUR YOUNG & COMPANY

New York, N. Y.
May 20, 1954

with economic problems other than those which we shall be able to meet.

In reply to inquiries from shareholders regarding dividends, we wish to emphasize that we consider stock in your Company to be in the category of a speculative investment. Such an investment cannot expect a return by way of dividends unless and until your management's endeavors have become more productive. Our best efforts in Florida will continue to be directed toward bringing about this condition, and it is not with any discouragement whatsoever that we look forward to the ultimate attainment of that end.

Included in the following pages are audited financial statements for your Company as of December 31, 1953, together with a map of Coastal's Florida leases.

Respectfully submitted,

JOSEPH H. HIMES
President

Panama, R.P.
June 15, 1954

Seismographic exploration along Florida west coast.



Coastal Caribbean Oils, Inc.

(A Panamanian Corporation)

CONSOLIDATED BALANCE SHEET

At December 31, 1953

Assets		
CURRENT ASSETS:		
Cash		$ 491,577
Accounts receivable		42,207
Materials and supplies, at or below cost		2,569
Prepaid expenses		1,767
Total current assets		538,120
INVESTMENT IN ALBERCAN OIL CORPORATION, at cost (Note 1)		129,528
ADVANCES IN CONNECTION WITH DRILLING OPERATIONS		3,030
PROPERTIES AND EQUIPMENT, at cost (Note 2):		
Oil leases and royalties (primarily non-producing)	$1,647,962	
Exploration and development costs	539,555	
Wells in progress	206,913	
Miscellaneous equipment	4,461	2,398,891
EXPENSES DEFERRED pending more substantial development of operations (Note 3)		103,042
		$3,172,611
Liabilities and Capital		
CURRENT LIABILITIES:		
Accounts payable and accrued liabilities		$ 228,773
CAPITAL STOCK AND SURPLUS:		
Common stock—authorized 9,000,000 bearer shares, par value $.10 per share, less 2,771,042 shares held in treasury (Voting Trust Certificates are issued on deposit of bearer shares) (Notes 1 and 4)	$ 622,896	
Capital surplus (Note 5)	2,320,942	2,943,838
		$3,172,611

See accompanying notes.

NOTES TO CONSOLIDATED BALANCE SHEET

At December 31, 1953

1. *Origin of Coastal Caribbean Oils, Inc.*

At a special meeting held on January 31, 1953 the holders of voting trust certificates of Pancoastal Oil Corporation, C.A. ("Pancoastal Oil"), a Venezuelan corporation, approved a Plan of Reorganization dated November 15, 1952, whereby Coastal Caribbean Oils, Inc. ("Coastal Caribbean"), a newly formed Panamanian corporation, would acquire certain cash and the United States properties represented by investments in and advances to Coastal Petroleum Company (100% owned), all other assets and liabilities being acquired by Pancoastal Petroleum Company, C.A. ("Pancoastal Petroleum"), a newly formed Venezuelan company. On consummation of the Plan as of January 31, 1953 Pancoastal Petroleum and Coastal Caribbean

had outstanding 3,618,881 and 5,790,210 common shares, respectively, as a result of the acquisition of all of the net assets of Pancoastal Oil, which latter company was liquidated.

Pursuant to contracts entered into as of January 31, 1953, Coastal Caribbean issued 438,748 additional shares as follows:

(a) 300,000 shares for cash ($2.375 per share);

(b) 54,538 shares (at a fair value of $2.375 per share) in exchange for 37,000 shares of Albercan Oil Corporation;

(c) 84,210 shares in exchange for a 1/3 of 1/60 overriding royalty (sold in prior years) in certain properties of Coastal Petroleum (a wholly-owned subsidiary of Coastal Caribbean.) The exchange was based by the Board of Directors on an estimated value for this overriding royalty of $200,000 as established by transactions in similar type royalties in the Florida area. The royalty has been recorded at the par value of the shares issued therefor in accordance with the policy adopted by the Board of Directors in respect to any royalties reacquired in the properties of its wholly-owned subsidiary in exchange for shares of Coastal Caribbean.

The net assets (less a reserve of $1,383,861 covering the deficit of Coastal Petroleum Company since acquisition by the predecessors of Coastal Caribbean) acquired by Coastal Caribbean were recorded on its books at the historical cost thereof to the predecessor companies as follows:

Cash		$ 450,000
Investment in Coastal Petroleum Company	$ 889,815	
Advances to Coastal Petroleum Company	2,165,935	
Reserve (see above)	(1,383,861)	1,671,889
		$2,121,889

Coastal Petroleum Company, effective February 1, 1953, adopted the policy of capitalizing all expenditures (net of income) since it is in an exploratory and development stage. Prior to its acquisition by Coastal Caribbean, certain expenditures representing unproductive drilling and administrative overhead had been charged off and, accordingly, reduced the amount recorded by Coastal Caribbean for the net assets received from Pancoastal Oil under the Plan of Reorganization mentioned above. Expenditures by Coastal Caribbean have been deferred pending more substantial development of operations.

2. *Property and equipment*

Changes in oil leases and royalties and in capitalized exploration and development costs from January 31, 1953 (date of organization of Coastal Caribbean) to December 31, 1953 are summarized as follows:

	Balance Jan. 31, 1953	*Additions during period*	*Balance Dec. 31, 1953*
Oil leases and royalties:			
Expenditures of Coastal Petroleum Company	$2,081,779	$ 52,308	$2,134,087
Less: Amounts charged off on books of Coastal Petroleum Company (representing unproductive drilling, administrative overhead, etc.—net) during periods of its ownership by predecessor operating companies ($1,383,861) and others ($26,616)	1,410,477	—	1,410,477
	671,302	52,308	723,610
Excess of amounts paid in cash by a predecessor company for 100% of the outstanding shares of Coastal Petroleum Company over the net assets of Coastal Petroleum at date of acquisition	915,931	—	915,931
1/3 of 1/60 overriding royalty held by Coastal Caribbean in certain properties of Coastal Petroleum, stated at par value of 84,210 shares of capital stock of Coastal Caribbean issued therefor (Note 1)	8,421	—	8,421
	$1,595,654	$ 52,308	$1,647,962
Exploration and development costs (since January 31, 1953):			
Non-productive drilling and exploration (including dry holes and abandonments)	$ —	$360,940	$ 360,940
Geological and geophysical	—	1,510	1,510
Representation fee—The Catawba Corporation	—	91,667	91,667
Other operating and general expenses	—	85,246	85,246
Depreciation	—	428	428
	—	539,791	539,791
Less: Income from crude oil produced	—	236	236
	$ —	$539,555	$ 539,555

Additions to wells in progress and miscellaneous equipment were as follows:

Wells in progress:			
Intangible drilling costs	$ —	$188,713	$ 188,713
Well equipment	—	18,200	18,200
	$ —	$206,913	$ 206,913
Miscellaneous equipment	$ 5,991	$ 447	$ 6,438
Less: Depreciation	1,549	428	1,977
	$ 4,442	$ 19	$ 4,461

2. *Property and equipment (Cont'd)*

Expenditures by Coastal Petroleum Company capitalized as lease costs during the period are as follows:

Lease rentals	$50,729
Legal (re title)	6,699
Bonus payments	2,576
	60,004
Less: Transferred to dry holes and abandonments	7,696
	$52,308

No provision for amortization of costs of oil leases and royalties or for amortization of exploration and development costs has been made, since the Companies are in an exploratory and development stage.

Of the total amount shown for oil leases and royalties in the foregoing summary, $1,640,121 applies to properties in Florida. The oil and gas leases in Florida consist principally of six leases granted by the State of Florida covering approximately 4,750,000 net acres of coastal and inland submerged areas. The current drilling periods of these leases expire in 1954 and 1956 and are renewable on compliance with certain drilling obligations. Agreements have been entered into with other oil companies which will give to the latter companies, on expenditure of certain moneys for drilling and exploration, interests in certain areas of these leases. Annual rental requirements, including a number of private leases, amount to approximately $60,000.

The Florida leases are subject to overriding royalties ranging up to 1/16. Coastal Caribbean holds a 1/3 of 1/60 royalty as described above on three of the Florida State leases.

3. *Expenses deferred pending more substantial development of operations*

Coastal Caribbean has adopted the policy of deferring certain expenditures pending more substantial development of operations. The amount so deferred is summarized as follows:

Services of transfer agent, printing and other expenses relating to stock listing and issuance of voting trust certificates	$ 46,926
Legal expenses	43,948
Printing and other expenses relating to reports to stockholders	10,538
Miscellaneous travel and general expenses	1,630
	$103,042

4. *Stock options and reservations*

Pursuant to employment contracts Coastal Caribbean has granted to certain officers and employees (some of whom are also Directors and Voting Trustees) options to purchase 172,500 shares at $2.50 per share on or before January 18, 1956.

Under a contract with The Catawba Corporation for representation and administrative services and the furnishing of certain facilities at an annual fee of $100,000, Coastal Caribbean has granted to Catawba options to purchase 125,000 shares at $2.50 per share on or before January 18, 1956.

A further reservation will be required of 16,842 shares to be issued pursuant to an agreement reached in January 1954 whereby the legal firm acting as general counsel has agreed to accept voting trust certificates at $2.375 per share in payment for legal services through December 31, 1953 billed and included in accounts payable in the accompanying balance sheet. One of the Voting Trustees of Coastal Caribbean is a member of the legal firm.

5. *Details of capital surplus*

Excess of assets acquired by Coastal Caribbean Oils, Inc. over par value of shares issued therefor in accordance with the Plan of Reorganization described in Note 1	$1,542,868
Excess of cash received over par value of 300,000 shares issued therefor	682,500
Excess of fair value over par value of 54,538 shares issued in exchange for 37,000 shares of Albercan Oil Corporation	124,074
Balance January 31, 1953	2,349,442
Less: Commission on sale of 300,000 shares of capital stock	28,500
Balance December 31, 1953	$2,320,942





PRINTED IN U.S.A.

COASTAL CARIBBEAN OILS, INC.

Coastal Petroleum Company
529 Capitol Building
410 Asylum Street
Hartford 3, Connecticut

32

DEPARTMENT OF THE INTERIOR
Defense Minerals Administration
RECEIVED
OCT 15 1952

Please return this lease to:

Coastal Petroleum Company
Room 205, Petroleum Bldg.
Tallahassee, Florida.

DRILLING LEASE NO. 224-B AS MODIFIED

BETWEEN

TRUSTEES OF THE INTERNAL IMPROVEMENT FUND
OF THE STATE OF FLORIDA

AND

COASTAL PETROLEUM COMPANY

February 27, 1947

Pandick Press, Inc., 22 Thames St., New York 6, N. Y., U. S. A.

MINUTES OF THE TRUSTEES OF
THE INTERNAL IMPROVEMENT FUND

STATE OF FLORIDA

Volume XXVII

Taken from Minutes of November 21, 1950:

Letter was presented from Mrs. Edna O'Guinn, on behalf of Dr. Ralph Arnold of San Marino, California, stating that negotiations are now under way with Coastal Petroleum Company for assignment of an area in Old Tampa Bay under Coastal's lease No. 224-B. Dr. Arnold is interested mainly in exploring for potash and requests that an amendment be adopted to Coastal's leases making it clear that the term "other minerals" includes potash.

Upon recommendation from Mr. Elliot, motion was made by Mr. Ervin, seconded by Mr. Mayo and unaminously adopted, that a letter be directed to Dr. Arnold and to Coastal Petroleum Company, indicating that potash and other minerals are included in leases 224-A and 224-B, with royalty on all minerals, except payment for sulphur, be at the usual rate of ten per cent (10%) of production or of valu

Taken from Minutes of January 16, 1951:

Mr. Elliot presented request from Coastal Petroleum Company that the Trustees allow footage drilled for minerals other than oil, especially potash, be credited on their Contracts Nos. 224-A and 224-B.

Motion was made by Mr. Larson, seconded by Mr. Ervin, that the request be granted subject to approval of such action by the Attorney General. Upon vote the motion was adopted.

Taken from Minutes of March 6, 1951:

The Engineer and Secretary stated that under Contracts 224-A, 224-B and as modified, with Coastal Petroleum Company, the company had to date drilled the primary purpose of discovering oil and gas, but that it was contemplated that there might be occasion to drill for other minerals and it was desired t make provision for the crediting of footage under the said contracts in case such drilling, and also to make provision for the rate of royalty in case of production of other minerals.

After discussion, motion was made by Mr. Larson, seconded by Mr. Mayo a unanimously carried, that the following resolution be adopted:

RESOLUTION

BE IT RESOLVED that in the event wells should be drilled under Contrac 224-A, 224-B and 248, as modified, for discovery of minerals other th oil, gas or sulphur, the footage of such wells shall be credited agai required footage for wells drilled under said contract, provided that wells are drilled to a minimum depth of one thousand (1000) feet, or a lesser depth if the desired minerals are discovered and produced i mercial quantities from a lesser depth, and

BE IT RESOLVED, that in the event minerals other than oil, gas and sulphur are produced under the said contracts, the lessee shall pay to the Trustees as royalty thereon ten (10) per cent of the production, or the market value of such minerals.

The Secretary was requested to furnish certified copy of the above resolution to Coastal Petroleum Company for making a part of their contracts, and to have a copy attached to the copy of leases filed in the Land Office.

DRILLING LEASE NO. 224-B AS MODIFIED

WHEREAS, pursuant to the provisions of Chapter 20680, Laws of Florida, Acts of 1941, for a valuable consideration therein stated, the Trustees of the Internal Improvement Fund of the State of Florida, as Lessor, and Arnold Oil Explorations, Inc., a Florida corporation having its principal place of business in Groveland, Florida, now Coastal Petroleum Company with its principal place of business in St. Petersburg, Florida, as Lessee, duly executed Drilling Lease No. 224-B, dated the 27th day of March, 1946, which said lease is now in full force and effect, and all rentals due thereon have been duly paid, and

WHEREAS, the United States of America has made claim to the title to a large part of the areas included within said lease, and WHEREAS, the United States of America has filed suit against the State of California, being No. 12 Original, 1945 Term, which suit involves the title to and oil rights of Tidewater Lands of the State of California, (but may affect the title to a large part of the areas included within the said lease) and

WHEREAS, such litigation renders the reformation of the Drilling Blocks as described in Lease No. 224-B expedient and desirable for the purpose of permitting immediate drilling thereunder while maintaining within such lease provisions the areas included in such Drilling Blocks pending the outcome of such litigation and assures to the said parties a reasonable area around each well drilled the title to which is not questioned in such suit, and

WHEREAS, certain other provisions of said lease appear difficult of construction, and require clarification as between the said parties, and

WHEREAS, it is the purpose and intent of the said parties to modify said lease in certain particulars only to permit a practical performance thereof, but not to extinguish said lease, nor to relieve the parties thereto of their obligations thereunder, but to render the same more certain and explicit, and

WHEREAS, it is the purpose and intent of the said parties to ratify and confirm, with the modifications hereinafter shown, the said Drilling Lease No. 224-B.

NOW, THEREFORE, said lease is hereby modified in certain particulars only so that the same shall now read as follows:

"THIS AGREEMENT, Made and entered into in duplicate this 27th day of March, A. D. 1946, by and between the Trustees of the Internal Improvement Fund of the State of Florida, hereinafter called 'TRUSTEES' or 'LESSORS', and ARNOLD OIL EXPLORATIONS, INC., a Florida corporation, having its principal place of business in Groveland, Florida, hereinafter called 'LESSEE'.

WITNESSETH:

For and in consideration of the sum of Five Hundred ($500.00) Dollars per drilling block as hereinafter described, to them in hand paid, receipt whereof is hereby acknowledged, together with the covenants, agreements and stipulations hereinafter contained, as well as in further reference to and in pursuance of a certain EXPLORATION CONTRACT FOR OIL, GAS AND MINERALS AND OPTION TO LEASE, heretofore executed between Trustees and Lessee, the same being dated the 4th day of October, 1941, said Trustees, under authority of Chapter 20680, Laws of Florida, Acts of 1941, have leased, and by these presents do hereby lease, unto said Lessee for the sole and only purpose of prospecting, drilling, mining and operating for the production of oil, gas and sulphur, laying pipe lines, building tanks, roads, power stations and structures thereon, but not including bulkheading and filling water bottoms except when express permission therefor has been obtained from Trustees, as may be necessary to produce, save and take care of said products and taking the production thereof, those certain areas referred to in said Exploration Contract as DRILLING BLOCKS and more particularly described as follows, to wit:

All water bottoms of the Gulf of Mexico within three leagues (10.36 statute miles) of the ordinary high water mark of the outermost shore included within Drilling Blocks 5, 6, 7 and 8 inclusive as said drilling blocks appear upon a map which is attached hereto and made a part of this lease.

Also all submerged lands and water bottoms of all bays, sounds and bayous of the Gulf, and adjacent Government waterfront lots

contiguous to the water bottoms of the Gulf of Mexico herein first described in Drilling Blocks 5, 6, 7 and 8 as said drilling blocks appear upon a map which is attached hereto and made a part of this lease.

Also the bottoms of and water bottoms adjacent to the rivers hereinafter named which flow through natural channels in the Gulf of Mexico, to wit: Myakka, Manatee, Little Manatee, Alafia, Caloosahatchee (from its mouth to LaBelle Bridge), Peace River to Township 29/30, included within said Drilling Blocks 5, 6, 7 and 8 as shown on said map.

The Lessor finds and it is agreed that Lease 224-B prior to modification was intended to include all lands submerged and unsubmerged which are described herein, and that all lands submerged and unsubmerged which were included in Lease 224-B prior to modification including but not by way of limitation all areas described therein as Drilling Blocks 14-A to 24-A inclusive, Drilling Blocks 1-B to 7-B inclusive, the south portion of Drilling Block 8-B and all of Drilling Blocks 1-C and 2-C are included herein.

This lease covers the area included between the northern boundary of Lease 224-B prior to modification, which is the projection westward from the shore of the township line between Townships 25 and 26 South; the southern boundary of said lease prior to modification, which is Latitude 26° North; the western, or off-shore boundary, shall be a line 10.36 statute miles seaward from the outermost land; the eastern boundary shall include the areas as described in Exploration Contract No. 224, dated October 4, 1941.

Drilling Block No. 5 of said lease shall include the area as follows:

Bounded on the north by the southern boundary of Lease No. 224-A prior to modification, which is the projection westward from the shore of the township line between Townships 25 and 26 South; on the south by the projection westward from the shore of the township line between Townships 31 and 32 South; the western, or off-shore boundary, shall be a line 10.36 statute miles seaward from the outermost land; the eastern boundary shall

include the area as described in Exploration Contract No. 224, dated October 4, 1941.

DRILLING BLOCK No. 6 of said lease shall include the area as follows:

Bounded on the north by the southern boundary of Drilling Block No. 5 as herein defined; on the south by the western projection from the shore of the township line between Townships 38 and 39 South; the western, or off-shore boundary, shall be a line 10.36 statute miles seaward from the outermost land; the eastern boundary shall include the area as described in Exploration Contract No. 224, dated October 4, 1941.

DRILLING BLOCK No. 7 of said lease shall include the area as follows:

Bounded on the north by the southern boundary of Drilling Block No. 6 as herein defined; on the south by the western projection of the township line between Townships 44 and 45 South; the western, or off-shore boundary, shall be a line 10.36 statute miles seaward from the outermost land; the eastern boundary shall include the area as described in Exploration Contract No. 224, dated October 4, 1941.

DRILLING BLOCK No. 8 of said lease shall include the area as follows:

Bounded on the north by the southern boundary of Drilling Block No. 7 as herein defined; on the south by the southern boundary of Lease No. 224-B prior to modification, which is Latitude 26° North; the western, or off-shore boundary, shall be a line 10.36 statute miles seaward from the outermost land; the eastern boundary shall include the area as described in Exploration Contract No. 224, dated October 4, 1941.

All rivers, sloughs, arms and overflow lands included in the above blocks are to be considered a part of that particular drilling block into which the respective river, slough, arm or overflow land drains or empties.

The lease and its subdivision into drilling blocks are shown on a map attached hereto and made a part hereof.

Each drilling block shall comprise all coastal off-shore areas of the Gulf of Mexico, together with all bars, islands and adjacent Government waterfront lots contiguous thereto; all bays, bayous, sounds and inlets of the Gulf, together with all connecting sloughs, flats and/or the overflow and/or submerged lands, all bars and islands and all adjacent Government waterfront lots contiguous to such areas; all rivers and lakes named herein, together with all connecting sloughs, arms and overflow lands located in such waters.

It is mutually covenanted, understood and agreed by and between the respective parties hereto that the terms of this lease be and they are as follows:

—1—

In consideration of the sum hereinbefore stated, the work herein agreed to be performed, the royalties herein provided for, and all other agreements of Lessee herein contained, said Trustees do hereby grant, lease and let exclusively unto Lessee and Lessee's successors and assigns, subject to the express permission requirements herein contained, those certain areas hereinbefore described, for the purpose of drilling for and producing therefrom oil, gas, sulphur, casinghead gas and casinghead gasoline, together with rights of way and easements for roads, pipe lines, telephone and telegraph lines, tanks, power houses, stations, gasoline plants and fixtures for producing, treating and caring for such products, as well as any and all other rights and privileges necessary and incident to or convenient for the economical operation of such areas, alone or conjointly with neighboring areas, for oil, gas, sulphur, casinghead gas and casinghead gasoline; and with the further right to inject water, gas or air into sub-surface strata, provided such injections in no way damage any water or intrude any structure containing water suitable and necessary for either present or future domestic requirements.

—2—

Subject to the other provisions herein contained, this lease shall be for a term of five (5) years, computed from March 27, 1946, hereinafter sometimes referred to as the primary term, and as to each DRILLING BLOCK as long therafter as oil, gas or other minerals are produced from such Drilling Block, subject to renewal thereof for periods of five (5) years each, as hereinafter provided.

—3—

Lessee agrees to drill at least one (1) test well on each Drilling Block within the first five year period of this lease, and to drill at least one (1) additional well in each succeeding five (5) year renewal period hereof upon each separate Drilling Block until the total number of wells drilled upon each Drilling Block shall equal one-half (½) the number of sections of land, or equivalent, embraced in such Drilling Block.

Lessee at the time the drilling of each well on a Drilling Block is commenced shall file with Trustees a written declaration describing the Drilling Block and the sections of land thereof to which such well shall apply. If no well shall be commenced within the first five (5) year period of this lease, all rights to renew this lease shall become unenforceable and the entire lease shall be void, and if during each subsequent five (5) year renewal period hereof no well or wells be commenced as required herein, such renewal lease contract in its entirety shall become terminated as to any area in such Drilling Block not in a status conformable in this particular with the requirements of this lease.

The location of well or wells in each Drilling Block is at the option of Lessee. Said well or wells shall be drilled to a depth not less than six thousand (6,000) feet, when drilling is specified unless oil, gas or sulphur has been found in paying quantities or igneous rock, or paleozoic formation, or formations not susceptible of being drilled with first-class drilling equipment is encountered at a lesser depth.

If drilling operations on the said test well are not commenced within five years from March 27, 1946, and continued thereafter to completion with reasonable diligence and in a workmanlike manner to discover and develop said premises for the production of oil, gas or sulphur until such wells are completed or abandoned, the entire lease shall be void, provided, however, that if the Lessee shall have commenced drilling operations during the primary term, which after completion shall comprise in the aggregate 24,000 feet of hole, all drilling obligations herein required during the primary term shall have been met and said lease shall be renewed for the ensuing five year period as to all of the Drilling Blocks described herein. Thereafter, if drilling operations on a well or wells are not commenced within each five year period, and continued thereafter to completion with reasonable diligence and in a workmanlike manner to discover and develop such premises for the production of oil, gas or sulphur until such wells are completed or abandoned, the entire lease shall be void, provided, however, that if the Lessee shall have commenced drilling operations during the said term of five years, or any subsequent term, which after completion shall comprise in the aggregate 24,000 feet of hole, all drilling obligations herein required during the said term shall have been met and said lease shall be automatically renewed for the ensuing five year period, as to all of the Drilling Blocks described herein.

Notwithstanding all provisions to the contrary, it is understood that drilling of a total of 24,000 feet in wells begun during the primary term and drilling of a total of 24,000 feet in drilling operations begun in each five year term thereafter shall operate to extend this lease as to all of the Drilling Blocks described herein for an additional term of five years. Drilling operations commenced on any block or blocks that result in meeting the depth requirement herein contained shall operate to hold that block and any excess over 6,000 feet drilled on any block shall constitute a credit and be applied against the footage Lessee is obligated to drill on any other drilling block in said lease.

What is termed a core hole, or hole for formation determination, shall not be considered a well under the terms of this lease.

The Lessor does hereby find that the plan of drilling on said Drilling Blocks as herein set out is of advantage to the Lessor for the accomplishment of the purpose of discovering and producing oil on the premises herein leased and carries out the real intent and purpose of Drilling Lease 224-B prior to modification.

—4—

The royalties to be paid Trustees are:

(a) On Oil, if paid in kind, one-eighth (1/8) of that produced and saved from said land, the same to be delivered at the wells, or to the credit of Trustees into the pipe line to which the lines may be connected; Lessee shall have the right from time to time to purchase any royalty oil in Lessee's possession, paying the market price therefor prevailing for the field where produced, on the date of purchase.

(b) On Gas, including casinghead gas or other gaseous substances, produced from said land and sold or used off the premises, or in the manufacture of gasoline or other products therefrom, the market value at the mouth of the well of one-eighth (1/8) of the gas, in its natural state, so sold or used, provided that on gas sold at the wells the royalty shall be one-eighth (1/8) of the amount of such sale; where gas, from a well producing gas only, is not sold or used, Lessee must pay as royalty One Hundred ($100.00) Dollars on such well per year, and upon such payment it will be considered that gas is being produced within the meaning of Paragraph 2 hereof for one five (5) year lease period if Lessee desires the renewing privilege of said paragraph with respect thereto.

(c) On Sulphur, the royalty shall be fifty (50¢) per long ton, payable when mined.

(d) Any and all cash payments hereunder by Lessee to Trustees shall be made by said Lessee to Trustees at Tallahassee, Florida.

(e) Lessee shall have the free use of oil, gas and water from said lands, when used in the operation of this lease, which shall not be subject to royalty requirements hereof.

—5—

For the purpose of examining the production therefrom, Trustees or their authorized representatives or agents at all reasonable times shall have access to the wells, gauge books, oil and/or gas meters, tanks, reservoirs, sump holes, building, and other structures and appliances placed upon the lands by Lessee.

—6—

Lessee agrees to keep logs of any and all wells drilled upon the leased premises, which said logs shall at all times be subject to inspection of Trustees, their representatives or agents, and within such time as required by law Lessee shall furnish the Trustees with a copy of said log. Lessee also agrees to take regular samples of material encountered, at intervals not greater than thirty (30) feet, and, as each sample is taken, to forward to the said Trustees a portion thereof, not less than three (3) ounces in weight, within such time as required by law, marked to indicate the Drilling Block from which it is taken and the depth and the day the same is taken. Lessee further agrees to keep true and correct accounts of petroleum and/or gas, or other valuable substances from each and every well drilled on the leased premises where any production is found and saved, which said accounts shall be open at all times to the inspection of Trustees or their authorized representatives or agents.

—7—

The total area in said Drilling Blocks 5, 6, 7 and 8 is agreed to be 1,974,360 acres, whether the same is actually later determined to be more or less, and the total annual rental thereon shall be $27,048.00, and which sum the Lessor does hereby find is equal to the amount provided

to be paid as rental by the Lessee under this lease before modification. No rentals shall be paid on any area, or the portion of any area, which Lessee has surrendered to Trustees as herein provided, nor shall Lessee be required to pay rentals on any drilling block wherein oil in commercial quantities is being produced.

For rental purposes, each drilling block shall be deemed to be one-fourth (¼) of the total acreage and for any part of a drilling block at the rate which that part bears to the whole.

The drilling of each well shall be prosecuted with due diligence as hereinbefore required. If the first and all subsequent wells drilled on any Drilling Block commenced within the terms of this lease and before the expiration of five (5) years from this date, shall result as dry holes, then the lease shall be extended as to such Drilling Block for an additional period of five (5) years under the terms and conditions as herein set out for such renewal period. The payment or tender of rental may be made by the valid check or draft of Lessee mailed or delivered to Lessor on or before such date of payment. The down cash payment at the time of executing this lease is consideration for this lease according to its terms and shall not be allocated as mere rental for a period.

This lease contemplates the reasonable development of the oil and gas underlying the land described in this lease including the drilling of as many wells as a reasonably prudent operator would drill under the same or similar circumstances. In the event a well or wells producing oil or gas in paying quantities should be brought in on adjacent land and within three hundred thirty (330) feet of and draining the leased premises, or acreage pooled therewith, Lessee agrees to drill such offset wells as a reasonably prudent operator would drill under the same or similar circumstances.

—8—

On what are commonly termed coastal and tide water areas, no well shall be begun nearer than two hundred (200) feet from the

ordinary high water mark of the shore, nor for lake and river areas, nearer than fifty (50) feet from the ordinary high water mark, without the written consent of the owner of adjoining upland; nor shall any well be begun within one-eighth of a mile of the shore line in front of any village of five (5) or more families; and where the majority of the dwelling houses occupied by said families are each less than three hundred (300) feet from another of such dwelling houses, without the written consent of the owners of the water front upland situated one-fourth (¼) of a mile each way from a line drawn from the well to the shore line at the nearest point; nor shall any well be begun within the corporate limits of any municipality without the written consent of the governing authorities thereof. No well shall be begun nearer than two hundred fifty (250) feet from the right of way of any State Highway without the consent of Lessors. The inhibitions of this paragraph shall not apply where producing wells shall have been drilled on lands, not included in this lease, within two hundred fifty (250) feet of the inhibited area.

—9—

Except as may otherwise be provided herein, Lessee shall procure all necessary permits from the Federal Government and assume all responsibilities to the Federal Government incident to the operations of this lease, but the Lessor shall cooperate in securing such permits.

—10—

Lessee shall have the right at any time to remove all machinery and fixtures placed by Lessee on said leased premises, including the right to withdraw and remove casing.

—11—

Any well or hole, after being drilled, unless in operation, shall be securely capped, or if casing is removed, shall be permanently and

tightly sealed to the satisfaction of Trustees in such manner and so placed as to prevent escape of salt water or undesirable material to the surface, or its intrusion into any sub-surface structure bearing water in sufficient quantity and of quality suitable for domestic purposes.

—12—

Lessee shall bury his pipe line not less than fifteen (15) inches below ground surface, or if water areas are traversed, said pipe line shall be so laid that no obstruction to navigation or use of waterway will result therefrom.

—13—

The rights of either party hereunder may be assigned in whole or in part only after written consent thereto from the Trustees is first obtained; and the provisions hereof shall extend to the successors and assigns of the parties hereto, but no change or division in ownership of land rentals or royalties, however accomplished, shall operate to enlarge or diminish the obligations or the rights of either party. Neither this lease nor the work to be performed hereunder shall in any way limit the right of said Trustees to sell or dispose of, or to lease for other purposes than those herein, any area or areas herein described or any part thereof, covered by this lease, but in case of sale, conveyance or lease by the said Trustees, such sale, conveyance or lease shall be subject to this lease.

In the event of any legal assignment of this lease as to a segregated portion of the area covered thereby, the rentals payable hereunder shall be apportionable as between the several leasehold owners ratably according to the area of each, and deferment of rental payments by one shall not affect the rights of other leasehold owners hereunder.

—14—

The breach by Lessee of any obligations arising hereunder shall not work as a forfeiture or termination of this lease, nor cause a termi-

nation or reversion of the estate created hereby, nor be grounds for cancellation hereof in whole or in part, except as otherwise provided herein and except as forfeiture may be imposed by laws of this State.

In the event the Trustees consider that operations hereunder are not at any time being conducted in compliance with this lease, said Trustees shall notify Lessee in writing of the facts relied upon as constituting a breach hereof and Lessee, if in default, shall have thirty (30) days after the mailing or sending of such notice in which to commence compliance with the obligations imposed by virtue of this instrument. If Lessee is in fact not complying with the terms of the lease and if commencement of compliance shall not have been undertaken by Lessee within said thirty (30) days, and pursued to the satisfaction of Trustees, said Trustees shall have the right without further notice to declare this lease in default as to any part so affected, and thereupon all rights of Lessee hereunder as to such part shall terminate and cease.

—15—

When drilling or other operations are delayed or interrupted by lack of water, labor or material, or by fire, storm, flood, war, rebellion, insurrection, riot, strike, differences with workmen, or failure of carriers to transport or furnish facilities for transportation, or as a result of some order, requisition or necessity of the Government, or as the result of any cause whatsoever beyond the control of the Lessee, when notice thereof and claim therefor shall have been given to the Trustees within twenty (20) days of the occurrence of the excusing cause, the time of such delay or interruption shall not be counted against Lessee, anything in this lease to the contrary notwithstanding; EXCEPT, HOWEVER, as to requirements with respect to drilling as provided in Chapter 20680, Laws of Florida, Acts of 1941.

—16—

Lessee shall have the right to surrender any portion of any area described herein without in any way impairing its rights under this

lease in remaining parts or portions. In the event of surrender of any portion, Lessee shall execute to Trustees a release of the part or parts Lessee desires to surrender.

—17—

Lessee shall not issue any stock or other securities to finance its obligations hereunder prior to the production of gas, oil or other minerals in paying quantities without the approval of the Trustees unless such issue meets the requirements of the Federal Securities and Exchange Commission or the requirements of the "BLUE SKY LAWS" of any State where such stock may be sold.

—18—

Lessee assumes responsibility for all damages caused by Lessee's operations and will in all respects save the Trustees harmless on account of anything growing out of this lease, the source of which is the operations of said Lessee.

—19—

No well drilled under the terms of this lease, and capable of producing oil, gas or sulphur in commercial quantities, may be closed and production of oil, gas or sulphur therefrom curtailed, without the written consent of the Trustees.

—20—

Lessee agrees that it will on or before September 1, 1947, start drilling operations on a location to be selected by it in this lease or in Lease No. 224-A, dated December 27, 1944, or in Lease No. 248, dated December 19, 1944, and that it will prosecute the drilling of such well with due diligence. The agreements to drill this well appear in Paragraphs Twenty (20) of this lease, Lease 224-A and Lease 248 and refer to the same well and are not to be construed as cumulative. Lessee further agrees that it will commence drilling operations within the

primary term of this lease that it will with due diligence thereafter and upon completion accomplish the drilling of at least 24,000 feet of hole on this lease. Lessee also agrees that thereafter at least one set of tools will be employed continuously during the primary term of Leases 224-A, 224-B and 248 until at least 24,000 feet of hole has been drilled hereunder, and that there will not be an interruption of over 120 days, except for *force majeure,* between the completion of one well and the beginning of drilling operations on another well on one of said leases.

—21—

It is understood that in any of the drilling obligations with respect to the areas covered by this lease, Lessee may acquire the right to drill and may drill on areas contiguous thereto, in which case the said drilling operations will be accepted as compliance with the Lessee's drilling obligations on the areas covered by this lease as to any one Drilling Block contiguous thereto, provided that a ⅛ royalty in the well drilled is assigned to the State without cost to the latter.

—22—

If any sentence, paragraph, clause or provision of this Drilling Lease Number 224-B as modified shall be held subject to any laws of the State of Florida now in effect, and enacted subsequent to October 4, 1941, and therefore invalid, then in such case the rights and obligations of the Lessor and Lessee as to the subject matter of such invalid sentence, paragraph, clause or provision shall be governed by the terms of Drilling Lease Number 224-B prior to modification thereof, except that any time or times fixed for performance on the part of either of the said parties under the terms of the lease before modification corresponding to such invalidated portions shall be extended for a reasonable time after final adjudication of such invalidity to permit reasonable compliance therewith.

—24—

Lessor finds as a matter of fact that this lease as modified is of material advantage to the State of Florida; that within the primary term 24,000 feet of well hole must be drilled, in addition to payment of rentals, whether the wells are drilled or not, and that it is for the best interest of the Trust Fund administered by the Lessors that exploration for and discovery of oil be accomplished as soon as feasibly possible, and that this lease, as modified, as well as Leases 224-A and 248, as modified, most nearly serve such interest.

—25—

The Trustees also find, and it is agreed, that the modification of this lease is not, and is not intended to be, a new agreement or novation.

In Witness Whereof, the Trustees of the Internal Improvement Fund of the State of Florida, the Lessor, have hereunto subscribed their names and have caused the seal of the Department of Agriculture of the State of Florida to be hereunto affixed, and the Lessee has caused this instrument to be executed in its name by its Vice President, and its corporate seal to be affixed, attested by its Secretary, as of the date aforesaid."

Executed this 27th day of February, A. D., 1947.

MILLARD F. CALDWELL (SEAL)
Governor

C. M. GAY (SEAL)
Comptroller

J. EDWIN LARSON (SEAL)
State Treasurer

..... (SEAL)
Attorney General

NATHAN MAYO (SEAL)
Commissioner of Agriculture

ACTING AS AND COMPOSING THE TRUSTEES OF THE INTERNAL IMPROVEMENT FUND OF THE STATE OF FLORIDA

Lessor

COASTAL PETROLEUM COMPANY
(Formerly Arnold Oil Explorations, Inc.)

By J. E. FITZ-PATRICK
Vice-President.

Lessee

Attest:

BENJAMIN W. HEATH
Secretary

Signed, Sealed and Delivered in the presence of:

J. THOMAS GURNEY

ANNIE LAURA FOSTER

Approved:

JULIUS F. PARKER

STATE OF FLORIDA,
COUNTY OF LEON, } ss.:

BEFORE ME, the undersigned authority, personally appeared J. E. FITZPATRICK and BENJAMIN W. HEATH, respectively Vice-President and Secretary of COASTAL PETROLEUM COMPANY, a Florida corporation, known to me and known to me to be the persons described in and who executed the foregoing instrument for and on behalf of said corporation and who acknowledged before me that they executed the same on such behalf, for the uses and purposes therein expressed, as the free act and deed of said corporation.

And the said BENJAMIN W. HEATH, Secretary of said COASTAL PETROLEUM COMPANY, further acknowledged before me that the corporate seal affixed thereto is the corporate seal of said corporation; that he affixed the same thereto; that the said J. E. FITZPATRICK, who executed said instrument on behalf of said corporation, was at such time of such execution the duly elected and qualified Vice-President of said corporation, duly authorized and empowered, as an executive officer thereof, to act in such behalf, and that the acts and doings of said J. E. FITZPATRICK, as said Vice-President, and BENJAMIN W. HEATH, as said Secretary, relative thereto, were pursuant to due and lawful corporate authority.

IN WITNESS WHEREOF, I have hereunto set my hand and official seal at Tallahassee, Leon County, Florida, this 27th day of February, 1947.

ANNIE LAURA FOSTER,
Notary Public, State of Florida at Large
My commission expires: October 10, 1947

DEC - 6 1954

Coastal Petroleum Company
529 Capitol Building
410 Asylum Street
Hartford 3, Connecticut

Re: Docket No. DMEA-3570 - Rutile, Monazite, and Uranium
Coastal Petroleum Company
Sarasota and Charlotte Counties, Florida

Gentlemen:

Your application for aid for an exploration project and other reports available to us in Washington relating to the subject property have been reviewed.

Projects approved by the Defense Minerals Exploration Administration must, in its judgment, show definite promise of yielding materials of acceptable grade in quantities that will significantly improve the mineral supply position for the National Defense Program.

Careful study of all our information indicates to us that the probability of disclosing significant reserves of minable ore by your proposed program is not sufficiently promising to justify Government participation. We regret to advise you, under these circumstances, that your application for exploration assistance is denied.

We wish to thank you for your interest in the Defense Minerals Program and for bringing your property to our attention.

Sincerely yours,

C. O. Mittendorf

Administrator

LGHouk:gad 11/29/54
Copy to: Admr. R. File
Docket
Operating Committee
Field Team, Region VII
Mr. J. E. Crawford, 3641
Mr. Kiilsgaard, 5222
Mr. Houk

IN REPLY REFER TO:

UNITED STATES
DEPARTMENT OF THE INTERIOR
GEOLOGICAL SURVEY
WASHINGTON 25, D. C.

NOV 24 1954

November 23, 1954

Memorandum

REVIEW OF APPLICATION DMEA-3570 (Rutile, Monazite, and Uranium)

To: L. G. Houk, Defense Minerals Exploration Administration

From: R. D. Trace, U. S. Geological Survey

Applicant's name and address: Coastal Petroleum Company, 529 Capitol Building, 410 Asylum Street, Hartford 3, Conn.

Name of property: None

Location of property: Sarasota and Charlotte Counties, Florida

Summary of applicant's proposal:
Drill 460 underwater holes, average depth of hole 20 feet, in Lemmon Bay and off shore, to test bottom for concentrations of rutile, monazite, and uranium.

Sources of information on applicant's property:
Same as applicant's bibliography.

Comments: The proposed project sounds more like prospecting than exploration. The project is based entirely upon data in the literature. Florida Survey reports indicate that rutile, monazite, et al., occur in places in the general area but essentially no analytical or quantitative data are given.

The areas outlined for the project were taken from TEM-679, an aerial radioactivity reconnaissance along the beach of part of the west coast of Florida. This report (primarily a map) shows that the beach along the project areas contain higher than background radioactivity, perhaps a maximum of 0.01 percent eU. We do not know whether these anomalies are due to concentrations in the beach sand of radioactive minerals such as zircon or monazite, or to uranium in phosphate, or both.

The Survey has finished the field work of an offshore bottom sampling project in the general area of the project as mentioned in the application on page 4 item 3. No data have been published other than the material given in TEI-330 (Semi-annual progress report). According to this report most of the samples assay less than 0.5 percent P_2O_5 and less than 0.001 percent U. In the project area, samples rarely contain as much as 13 percent P_2O_5 and 0.004 percent U.

RECOMMENDATION: Unless the operator can furnish some offshore samples that suggest concentrations of rutile, monazite, or uranium, I suggest denial of the application.

R. D. Trace

RDTrace:hlm
G-11/23/54

Copy to: Director's reading, 4212
Branch reading, 4212
DMEA (3)
Docket file
F. J. Cservenyak, 3411

UNITED STATES
DEPARTMENT OF THE INTERIOR
BUREAU OF MINES
WASHINGTON 25, D. C.

RECEIVED

November 23, 1954

Memorandum

To: Ernest William Ellis, DMEA Member
Uranium Commodity Committee, Room 4445

From: John E. Crawford, Bureau of Mines Member
Uranium Commodity Committee

Subject: DMEA Docket No. 3570, Coastal Petroleum Company, 529 Capitol Building, 410 Asylum Street, Hartford 3, Connecticut.

Frank Lamb and I have reviewed the application included in the subject docket and ha e discussed it with Joseph O. Hosted, representative of the Atomic Energy Commission.

We suggest that the application be denied, because of the lack of evidence that uranium mineralization and monazite actually occur in the area described in the application.

The applicant has based his proposed exploration program partly on the geologic and geographic proximity of subject area to known low-grade uranium-bearing phosphate deposits. The recovery of uranium from such phosphate deposits is only feasible as a byproduct of large-scale phosphatic chemical and fertilizer operations. Recent airborne radioactivity surveys along the west coast of Florida and State geological reports are given as reference to the fact that favorable mineralization occurs in the subject area. While such information may serve as supporting data, there is no evidence that the applicant has made an effort to conduct a preliminary examination of the area and physically determine the presence of favorable uranium and monazite deposits.

John E. Crawford

Attachment

MF-103
(Revised April 1952)

UNITED STATES DEPARTMENT OF THE INTERIOR
DEFENSE MINERALS EXPLORATION ADMINISTRATION

Form Approved.
Budget Bureau No. 42-R1035.2.

DEPARTMENT OF THE INTERIOR
Defense Minerals Administration
RECEIVED

APPLICATION FOR AID IN AN EXPLORATION PROJECT, PURSUANT TO DMEA ORDER 1, UNDER THE DEFENSE PRODUCTION ACT OF 1950, AS AMENDED

Not to be filled in by applicant

Docket No. 3570
Metal or Mineral Rutile, Monazite, & Uranium
Date Received
Estimated Cost $26,000
Participation (Government %)

INSTRUCTIONS

1. *Name of applicant.*—(*a*) State here your full legal name, in the form in which you will wish to contract, and your mailing address: Coastal Petroleum Company, 529 Capitol Building, 410 Asylum Street, Hartford 3, Connecticut, a corporation incorporated in Florida. Please see separate sheet for names and addresses of officers and directors. Address of Geological Department: Room 205 Petroleum Bldg., Tallahassee, Florida.

(*b*) If other than an individual, add to your name above whether a corporation, partnership, etc., and the name of the State in which incorporated or otherwise organized.

(*c*) If a corporation, add to above statement, titles, names and addresses of officers.

(*d*) If a partnership, add to the above statement the names and addresses of all partners. Not applicable.

2. *General.*—Read DMEA Order 1, "Government Aid in Defense Exploration Projects," before completing this application. Submit this application and all accompanying papers in quadruplicate (four copies), with your name and address on each sheet of the application and on all accompanying papers. Where sufficient space is not provided on the form for all required information, state it on an accompanying paper, with a reference in each case to the instruction to which it refers by number. Comply with all applicable instructions; or, if not applicable, so state. File the application with Defense Minerals Exploration Administration, Department of the Interior, Washington 25, D. C., or with the nearest field executive officer thereof.

3. *Applicant's property rights.*—(*a*) State the legal description of the land upon which you wish to explore, including all land which you possess or control that may be benefited by the exploration, and excluding any land or interest in land which is not to be included in the exploration project contract those submerged lands included in State lease 224-B described on the attached sheet.

(*b*) State any mine name by which the property is known. None

(*c*) State your interest in the land, whether owner, lessee, purchaser under contract, or otherwise Lessee - subject to interests described on attached sheet.

(*d*) If you are not the owner, submit with this application a copy of the lease, contract, or other document under which you control the property. State Lease 224-B and subsequent amendments by resolutions.

(*e*) If you own the land, describe any liens or encumbrances on it Not applicable.

(*f*) If the land consists of unpatented claims, add to the description above, the book and page numbers for each recorded location notice. Not applicable.

4. *Physical description.*—(*a*) Describe in detail any mining or exploration operations which have been or now are being conducted upon the land, including existing mine workings and production facilities. State your interest, if any, in such operations. Also describe accessibility of mine workings for examination purposes.

(*b*) State past and current production, and ore reserves, if any, giving quantities and grades.

(*c*) Describe the geologic features of the property, including mineralization, type of deposit (vein, bedded, etc.), and your reasons for wishing to explore. Illustrate with maps or sketches. Send with your application (but not necessarily as a part of it) any geologic or engineering report, assay maps, or other technologic information you may have, indicating on each whether you require its return to you.

(*d*) State the facts with respect to the accessibility of the project: Access roads, distances to shipping, supply and residence points.

(*e*) State the availability of manpower, materials, supplies, equipment, water, and power.

5. *The exploration project.*—(*a*) State the mineral or minerals for which you wish to explore rutile, monazite, uranium, ilmenite and accessories of economic value.

(*b*) Describe fully the proposed work, including a map or sketch of the property showing a plan (and cross sections if needed) of any present mine workings, and the location of the proposed exploration work as related to such features as contacts, veins, ore-bearing beds, etc.

(*c*) The work will start within 30 days and be completed within approx. 25 months from the date of an exploration project contract.

(*d*) State the operating experience and background of the applicant with relation to the ability to carry out such exploration project, and also that of the person or persons who will supervise the operations.

6. *Estimate of costs.*—Furnish a detailed estimate of the costs of the proposed work (you will have to use a separate sheet), under the following headings. Add the totals under all headings to give the estimated total cost of the project:

(*a*) *Independent contracts.*—(Note.—If the applicant does not intend to let any of the work to contractors, write "none" after this item. To the extent that the work is to be contracted, do not repeat the cost of the contract-work in subsequent items.) State the cost of any proposed independent contracts for the performance of all or any part of the work, expressed in terms of units of work (such as per foot of drilling, per foot of drifting, per hour of bulldozer operations, per cubic yard of material moved, etc.).

(*b*) *Labor, supervision, consultants.*—Include an itemized schedule of numbers, classes and rates of wages, salaries or fees for necessary labor, supervision and engineering and geological consultants.

(*c*) *Operating materials and supplies.*—Furnish an itemized list, including items of equipment costing less than $50 each, and power, water and fuel.

(*d*) *Operating equipment.*—Furnish an itemized list of any operating equipment to be rented, purchased, or which is owned and will be furnished by the Operator, with the estimated rental, purchase price, or suggested use-allowance based on present value, as the case may be.

(*e*) *Rehabilitation and repairs.*—Furnish a detailed list showing the cost of any necessary initial rehabilitation or repairs of existing buildings, installations, fixtures, and movable operating equipment, now owned by the Operator and which will be devoted to the exploration project.

(*f*) *New buildings, improvements, installations.*—Furnish a detailed list showing the cost of any necessary buildings, fixed improvements, or installations to be purchased, installed or constructed for the benefit of the exploration project.

(*g*) *Miscellaneous.*—Furnish a detailed list showing the cost of repairs to and maintenance of operating equipment (not including initial rehabilitation or repairs of the Operator's equipment), analytical work, accounting, workmen's compensation and employers' liability insurance, and payroll taxes.

(*h*) *Contingencies.*—Give an estimate of any necessary allowances for contingencies not included in the costs stated above.

NOTE.—No items of general overhead, corporate management, interest, taxes (other than payroll and sales taxes), or any other indirect costs, or work performed or costs incurred before the date of the contract, should be included in the estimate of costs.

7. (*a*) Are you prepared to furnish your share of the cost of the proposed project in accordance with the regulations on Government participation (Sec. 7, DMEA No. 1)? yes.

(*b*) How do you propose to furnish your share of the costs?

☒ Money ☐ Use of equipment owned by you ☐ Other

Explain in detail on acompanying paper.

CERTIFICATION

The undersigned, whether as an individual, corporate officer, partner, or otherwise, both in his own behalf and acting for the applicant, certifies that the information set forth in this form and accompanying papers is correct and complete, to the best of his knowledge and belief.

Dated November 9, 1954

CONTINENTAL PETROLEUM COMPANY
(Applicant)

By John D. Bates

John D. Bates, General Manager

Geological Department

Title 18, U. S. Code (Crimes), Section 1001, makes it a criminal offense to make a willfully false statement or representation to any department or agency of the United States as to any matter within its jurisdiction.

U. S. GOVERNMENT PRINTING OFFICE 16—66551-1

COASTAL PETROLEUM COMPANY
529 Capitol Building, 410 Asylum Street
Hartford 3, Connecticut

1 (a) Officers of the Company:

President	Benjamin W. Heath	Above address
Vice-President	Robert B. Cole	Box 1390, Miami 8, Florida
Secretary	Harriet Peske	Above address
Treasurer	William Shield, Jr.	488 Madison Ave. New York 22, N. Y.
Ass't Secretary & Ass't Treasurer	K. Ross Jordan	103 E. 37th St. New York 16, N. Y.

Directors of the Company:

Joseph M. Himes	Washington D. C.
Julius F. Parker	Tallahassee, Florida
Louis W. Storms, Jr.	Houston, Texas
Benjamin W. Heath	Hartford, Conn.
John W. Buckley	Hartford, Conn.

Coastal Petroleum Company is a wholly-owned subsidiary of Coastal Caribbean Oils, Inc.

3 (a) Submerged lands in and adjacent to Sarasota and Charlotte Counties, Florida, from the vicinities of Venice to Bocilla Pass, and from ordinary high water approximately one third (1/3) mile seaward and that part of Gasparilla Sound within the above limits (Lemon Bay). These properties are included in Coastal Petroleum Company's Florida State Lease Number 224-B, a copy of which is attached. Specifically they are within Block No. 7 of that lease (see map of lease enclosed with this application and a part of the lease.)

3 (c) Overriding interests in Lease 224-B are owned as follows:

Coastal Caribbean Oils, Inc. (the parent company)
1/80 of 8/8 on oil, gas and sulphur only.

Johnson & Company, a partnership
1/90 of 8/8 on oil, gas and sulphur
1/60 of 8/8 on other minerals.

Lykes Brothers
1/24 of 8/8 on oil, gas, and sulphur only.

The lessor, the State of Florida retains as its interest:
1/8 on oil, gas, and sulphur
$.50 per ton royalty on sulphur
10% royalty of production or of value on all minerals except those above.
This provision was made by amendment through resolution. (See copy of

esolutions attached to the lease).

(a) Physical description. - There are no mining operations at present on the lands involved in this application. None are known to have been conducted in the past. Some exploration may be in progress by private individuals interested in heavy minerals in Florida. Such exploration, if any, is not connected with the proposed work by Coastal Petroleum Company, but production by them, if any, would appear to be subject to our leasehold.

There is excellent accessibility to all areas proposed for exploration through existing roads leading to the Gulf Coast of Florida. Due to the sport fishing industry commercial docks are available for small boat operation.

(b) There is no past or current production from the lands proposed for exploration. There is, however, a well developed heavy mineral industry in Florida and uranium is at present being recovered from phosphate.

(c) Two possible mineral occurrences are important in connection with Coastal's proposed explorations. They are:
1) The heavy mineral or so called "black sand" deposits, which are natural concentrations of varying amounts of rutile, monazite, zircon, ilmenite, and others of lesser economic importance.
2) Phosphate containing quantities of uranium

Heavy mineral sands are being exploited in Florida from present beaches and from abandoned ice age shore lines now above sea level. It is believed that these former shore lines resulted from fluctuations of sea level dependent on the quantities of ocean water removed to form continental ice sheets. If this is true, sea level was depressed in relation to the continents during successive advances of the ice sheets and raised during interglacial periods.

The original source of the heavy minerals was apparently the Piedmont rocks of Alabama, Georgia, and perhaps the Carolinas. After breakdown of these source rocks, the mineral constituents were transported by stream and ocean currents until deposited on Florida beaches and bars. These processes have been active at least through the Pleistocene, or ice age, and are active today. Economic deposits have been found on beaches and bars representing interglacial stages, which are at or above present sea level. It seems reasonable to believe that during the more severe climatic conditions of times of glacial advance, the processes from which these deposits have resulted would have been accentuated. Thus economic deposits of heavy minerals should be present in bars and beaches now below sea level corresponding to low level ocean stages.

Dr. C. Wythe Cooke[1] recognized the probability of low level shore lines. He wrote, "The oscillation of sea level caused by glacial control ... would produce a steplike series of high level shore lines and a corresponding series of low level shore lines."

It is realized that low level shore lines and associated features such as beaches or bars may have been in part destroyed by subsequent inundations. Deposits of this type may be more difficult to locate and to exploit than those on land, but certainly not so difficult as to be beyond present technology.

Florida is the nation's chief producer of phosphate. The majority of the production of this important fertiliser comes from the central part of the peninsula. It is chiefly produced from the Pliocene or early Pleistocene Bone Valley Formation or, in some cases, the underlying Miocene Hawthorn Formation.

Except during high sea level stages, the phosphate deposits have been subjected to erosion since their deposition. Streams draining most of the phosphate mining area end in the Gulf in the vicinities of Coastal's leases. It is reasonable to believe that there may be economic deposits of this material reworked into our leased territory. Submarine outcrops of phosphate rock may also be present. The small amounts of uranium known to be associated with the phosphate make consideration of phosphate recovery under water important.

The mineral industry of Florida is too well known and to require substantiation in this application. A study of the industry has been made by Coastal Petroleum Company, however, and the results of our studies will be furnished, if needed.

There are several favorable indications that economic deposits of strategic minerals may exist on the submerged properties proposed for exploration. These indications have resulted from prospecting done by governmental agencies and are:

1) The report by Martens[2], many times referred to, in which black sands were reported on a beach near Venice. In this report two mineral analyses, Nos. 13 & 14, from this area are given. While the lapse of time since this report was prepared may have changed the configuration of the deposit, it should not have been removed from the area suggested for investigation. It may, in fact, have increased in size in the waters adjacent to the beach where it was discovered.

2) The Florida Geological Survey prospected the beaches of Florida's Gulf Coast in October 1927 from Anna Maria Island, Manatee County to Marco Island, Collier County. Several samples were collected and some information about them is available. Regrettably little analitical data is included. The information on these samples obtained from the Survey is as follows:

a) Sample from the north end of Anna Maria Island, Manatee County. A concentration of heavy minerals scrapped from a very small deposit. The sample contained ilmenite, staurolite, zircon, monazite, rutile, spinel, tourmaline, sillimanite, garnet, leucoxine, and collophane.

b) Sample from Venice Beach in which collophane composed about 70% of the sample. Other components in the sample were not given.

c) Sample from near Venice. This one was obtained from the vicinity of Martens'[2] sample 13 and was said to be composed of:

Mineral	Approx. Percent
Quartz and potassium feldspar	70-75
Shell	5
Phosphate	20
Zircon, corrundum, titanite, epidote, spinel, etc.	2-3

d) Sample from near Venice obtained from the vicinity of Martens' sample 14, one mile south of the Venice beach bathhouse. It was said not to be a very heavy concentrate but was rich in sircon. It also contained spinel, pink garnet, phosphate, staurolite, ilmenite, kyanite, epidote, and monazite. No percentage figures were available.

e) Sample from Minnesota Beach eight miles south of Venice which was taken from a two inch layer at the high tide line. It contained some concentration of heavy minerals, collophane, quarts, microcline, and shell fragments.

f) Sample from Treasure Island near Venice which was cut from a four foot bank. It contained a slight concentration of heavy minerals similar to those at Venice Beach. Collophane composed at least 5%, and sillimanite was identified.

g) Sample from Captiva Island, Lee County, 1/2 mile south of pass cut in 1921. Contained a very faint indication of heavy minerals on the beach but no collophane.

h) Sample from Sanibel Island, Lee County, near the channel mouth. It contained more quarts and less shell than the sample from Captiva Island.

i) Sample from Naples Beach, Collier County, near the town of Naples. It was taken from the high tide line and had a moderate concentration of heavy minerals, quarts and shell fragments. No feldspar or collophane were present but sillimanite was noted.

j) Sample from southwest corner of Marco Island, Collier County. It contained a slight concentration of heavy minerals, but not enough to warrant detailed study.

Note: These samples appear to indicate that the best possibility of locating economic concentrations would be in the Venice vicinity.

3) The Semi annual Progress Report[3] of the U. S. Department of the Interior, Geological Survey for the period December 1, 1952 to May 31, 1953 which indicates on page 178 that, on several areas, [illegible] phosphate concentration with small amounts of uranium occurs in nearshore waters. An area specially mentioned was between Englewood and Venice, Florida. This information was obtained through the use of bottom sampling devices. No specific analyses of samples were given in the reference, but a final report was said to be in preparation. It may be that this information is now available at the Survey in Washington, D. C.

4) Trace Elements Memorandum 678[4] which indicates that [illegible] airborne radioactivity anomalies exist along and or adjacent to the beaches in the specific area suggested for exploration.

5) A report by Miller[5] which presented data that heavy minerals have been reported on beaches to the north of the area selected for exploration. This report gave two analyses of interest which are presented by Table 1.

Coastal Petroleum Company
529 Capitol Building, 410 Asylum Street
Hartford 3, Connecticut

TABLE I

Weight Percentage of Heavy Minerals in Florida Sands

No.	Locality	Occurrence	Zircon	Corundum	Sillimanite	Epidote	Garnet	Hornblende	Ilmenite	Kyanite	Magnetite	Monazite	Rutile	Sphene	Spinel	Staurolite	Tourmaline
7	Tampa	Beach sand	5		5	3	5	Tr.	26	8		Tr.	22	Tr.	Tr.	14	2
8	Clearwater	" "	1			1	17	1	23				1			47	10

Sample 7 was collected on the west coast of Florida, from a wave concentrate on the beach just south of Tampa.

Sample 8 was from a rather sparce wave concentrate on Clearwater Beach.

6) The Report of an Airborne radioactivity survey[6] east of the suggested area produced anomalies in Desoto County apparently due to uranium associated with phosphate. These anomalies were centered on Peace Creek which is also covered by Coastal's lease 224-B. (See Plate 3 of reference 6)

These favorable prospecting indications have interested Coastal Petroleum Company in exploring for "other" minerals and in starting such an exploration in the subject area.

4 (d) The area is accessible through U. S. highway No. 41 as shown on the attached official Florida road map. State routes 775, 776, and 777 provide further access to the area. Small boat facilities are available at the towns of Venice, Englewood, and Placida[7]. The county map of Sarasota County shows a trail on the promentory between Gasparilla Sound and the mainland. Access to this land strip or barrier beach may be had through a road taking off of State Road 775 about five miles south of Venice and again through State Road 776 at New Port Comfort in Charlotte County.

The area of proposed exploration is close to the towns mentioned. Venice is on the beach, and the other towns are within a few miles of the beach. the area is about 40 miles from Fort Myers and 20 miles from Sarasota both of which have airports. Venice and Englewood also have small air fields. Supply and residence points can be established at any of the little towns along the beach as they are resort and fishing villages. A branch rail line of the Seaboard Airline Railroad from Tampa ends at Venice. It carries both passengers and freight. Another branch of the same railroad passes through Placida from the northeast and ends at Boca Grand.

4 (e) Manpower for supervision is presently available in the Company. Personnel for the field exploration crew and laboratory analyses can be obtained. Present information indicates that a qualified field party chief could be recruited from the geology department of Florida State University at Tallahassee. The numerous applications for geological employment lead us to believe that other required personnel can be obtained. Facilities for mineral analysis are known to be available in Jacksonville and Lakeland. Professional consultants to be used in establishing proce dures and in checking exploration results are available through our contacts at Florida State University.

Our studies have included sources of under water coring and sampling equipment. we are convi nced that adequate devices can be fabricated or purchased. Water and power would both be available in this relatively populated area.

There are several types of maps available for this work. They include the county maps available from the Florida State Road Department for Sarasota and Charlotte Counties, U.S. Coast and Geodetic Survey Coast and Harbor Charts with a scale of 1/80,000, and Army Map Service quadrangles with scale 1:25,000. The pertinent Coast and Harbor Charts are Nos. 1255 and 1256, and the quadrangles are Nos. 4537 IV NE, 4537 IV NW, and 4538 III SW.

5 (b) In view of the evidence that economic deposits may occur on this area of its lease 224-B, it is important that Coastal Petroleum Company take steps to obtain any possible profit from their exploitation. The first step is conduct

with Government assistance if possible, such explorations as required to demonstrate the existance of mineable deposits. It is believed that the prospecting stage is behind us due to the work done, as reported above, by the State and the Federal Government.

The exploration would consist of bottom sampling of an area between Venice and Bocilla Pass, Florida. Samples would be taken on an appropriate grid using devices best suited to the specific situation. Geological profiles would be developed of the bottom and samples analised for mineral content. Certain samples would also be tested to determine chemical composition.

Two areas would be included. One is in Lemon Bay (Upper part of Gasparilla Sound) and the other offshore for a distance of about 1/3 mile. The length of the entire area is about 15 miles as shown on the map included in this application and in the lease. This distance omits areas between radiometric anomalies[4]. One line of exploration holes would be placed in Lemon Bay and three lines would be off shore. Holes would be about 700 feet apart in each direction. Additional holes might be added as needed in favorable places. Hole depth would depend on the ability of the equipment obtained. An effort would be made to reach depths of 20 feet below water bottom or more if possible. The nature of the ore may cause further efforts as to depth especially if commercial tonages are not proven at lessor depths.

The total number of holes is estimated at 460. This number times 20 feet gives 9200 feet of hole.

The depth of water in Lemon Bay averages about 5 feet and 10 feet is the maximum. Offshore water deepens to about 20 feet 1/3 mile out. It is believed that work can be done at this depth, but that this will be about the maximum depth practical.

5 (d) Coastal Petroleum Company, a wholly-owned subsidiary of Coastal Caribbean Oils, Inc., has for over 7 years been actively engaged in exploration for oil and gas on its leases. Due to the apparent favorable indications resulting from prospecting, chiefly by others, it now desires to expand its exploration activities to the heavy mineral field. It is financially able to do so due to the position of its parent company as shown by the attached 1953 Annual Report and Consolidated Balance Sheet.

Coastal Petroleum Company has excellent professional management through its contract with The Catawba Corporation (See Annual Report of parent Company, page 11, note 4). Coastal has a competent geological department located in Tallahassee Florida. The general manager of this department has been designated by the Company to supervise the proposed mineral explorations. The manager holds B.S. (with Honors) and M.A. degrees in geology from the University of Virginia and had 1 1/2 years additional study (towards a PhD) at Cornell University. His acedemic specialty was minerology and petrology. He has had over eleven years of professional experience in geology including technical and supervisory positions with private industry and the Federal Government.

6. Estimate of Costs

a. No subcontracts expected at present though possible farmouts of certain phases may later be considered if feasible.

b.(1) Supervision 1/2 of salary one man 12 mo. @ $625/mo	$3750	
(2) Salary full time of two man field party 12 month 1 man @ 250/mo = 3000 1 man @ 300/mo = 3600	6600	
(3) Salary of part time laboratory assistant 2/3 of 12 mo. @ 200 per month	1600	
(4) Professional consulting fees on procedures and verifications of results	1500	$13,450
c. Operating materials, supplies fuel etc. $100 per month X 12 months	1200	1,200
d. Equipment figured on a monthly depreciation rental of 1/60 of cost over 5 year basis:		
Boat - equipped for exploration (except winch) 4800 X 1/60 = $80/mo. X 12 mo.	960	
Bottom sampling devices $4400 X 1/60 = 73.33/mo X 12 mo.	880	
Navigation equipment $1200 X 1/60 = 20/mo X 12 mo.	240	
Winch for obtaining samples - to be mounted on boat $300 X 1/60 = $5/mo X 12 mo.	60	
Electronic water depth device $600 X 1/60 = $10/mo X 12 mo.	120	
Radio communications $600 X 1/60 = $10/mo X 12 mo.	120	
Laboratory equipment - mineral separation & analysis $1200 X 1/60 = 20 mo X 12 mo.	240	2,620
e. None		
f. None		
g. Per diem 2 men 12 mo. @ 140 mo. ($7/day for 20 da)	3360	
1 man 12 mo. @ 35 mo. ($7/da. for 5 da)	420	
Repairs to equipment	1000	
Analitical work - chemical analyses of certain samples	500	
Accounting - Coastal's Hartford, Conn. Office $425		
Social security-2% up to $3600; $72 over 3600 for each man 236		
Workmans Compensation 3% of salaries 359	1020	6,300

h. Contingencies	10% of total (23,570)	2,357
	Grand Total	$25,927
		or
	Adjusted Total	$26,000

Estimated 9200 feet of exploration hole at an estimated cost of $26,000 equals $2,83 per foot. This unit cost is for under water exploration which is realized to be more costly than that on land.

7 (b) Coastal Petroleum Company will be glad to put up whatever guarantee necessary to insure furnishing its share of exploration costs. This can be done in any manner agreeable to the Government.

BIBLIOGRAPHY

1) Geology of Florida by C. Wythe Cooke, Florida Geological Survey Bul. No. 29, page 246, 1945.

2) Beach Deposits of Ilmenite, Zircon and Rutile in Florida by James H. C. Martens, 19th Annual Report of the Florida State Geological Survey, pages 124-154, 1928.

3) Search for and Geology of Radioactive Deposits, Semiannual Progress Report, December 1, 1952 to May 31, 1953, by the U. S. Department of the Interior Geological Survey for the Atomic Energy Commission, TEI-330, June 1953.

4) Airborne Radioactivity Survey of the Gulf of Mexico Beach Between Sanibel Island and Calidesi Island, Florida, U. S. Department of the Interior Geological Survey, Trace Elements Memorandum Report 678, November 1953.

5) The Heavy Minerals of Florida Beach and Dune Sands, by Roswell Miller III, Amer. Minerologist, Vol. 30, Nos 1 & 2, pages 65-75, February 1945.

6) Airborne Radioactivity Surveys for Phosphate in Florida, by R. M. Moxham, United States Department of the Interior Geological Survey. Circular 230, 1954.

7) Small Boat Harbors and Facilities in Florida, State of Florida Board of Conservation, Division of Water Survey & Research, p. 19, 15 Jan. 1952.

The following are useful references on the heavy mineral industry of Florida:

1) Titanium Minerals in Trail Ridge, Florida by Robert V. Spencer, U. S. Bureau of Mines Report of Investigations R.I. 4208, March 1948.

2) Titanium Minerals in Central and Northeastern Florida by J. R. Thoenen and J. D. Warne, U. S. Bureau of Mines Report of Investigations R.I. 4515 September 1949.

3) Florida Sands Boost Supply of Titanium Mineral, Engineering and Mining Journal, May 1952.

4) Mining and Concentration of Ilmenite and Associated Minerals at Trail Ridge, Florida by J. H. Carpenter and others, Mining Engineering, August 1953.

1954 OFFICIAL FLORIDA ROAD MAP

Revised, October, 1954

Welcome Station
State Capital
State Primary Highways
Mileages Between Towns and Junctions
Accumulated Mileages Between Squares
U. S. Highways
Wayside Parks
Points of Interest
County Seat
State Line
4 or More Lane Highways
State Parks and Monuments
Under Construction
County Line
Connecting Roads
River
State Secondary Highways

Type indicates approximate population (Preliminary U. S. Census for 1950)

State Capital	Tallahassee	5,000 to 20,000 and County Seats	Bradenton
over 50,000	Jacksonville	1,000 to 5,000	Melbourne
20,000 to 50,000	Gainesville	under 1,000	Boca Grande

SCALE OF MILES

0 5 10 20 30 40 50

COPYRIGHT 1952
STATE ROAD DEPARTMENT OF FLORIDA
TRAFFIC AND PLANNING DIVISION

Florida WAYSIDE PARKS

Route	Description	Facilities
U.S. 1	5 miles north of St. Augustine	1-2
	5 miles south of St. Augustine	1-2-3
	4 miles south of Oak Hill	1-2
	4 miles south of Indian River City	1
	3 miles north of Cocoa	1-2
	At north City Limits of Melbourne	1a-2-3a-4a
	12 miles west of Marathon	1a-2-3a-4a
U.S. 17	St. Marys River, Fla.-Georgia Line	1a-2-3a-4a
	On river at Orange Park	1-2
	2 miles south of Palatka	1-2-3
U.S. 19	25 miles south of Perry on Steinhatchee River	1-2
	Fanning Springs, on Suwannee River	1a-2-3a
	5 miles south of Withlacoochee River	1-2
U.S. 27	North of Tallahassee	1
	In Mayo	1-2-4a
	9 miles south of Williston	1-2-3
	4 miles south of Leesburg	1
U.S. 27 Alt.	25 miles south of Perry, on Steinhatchee River	1-2
	Fanning Springs, on Suwannee River	1a-2-3a
U.S. 41	3 miles north of Hernando	1-2
	8 miles north of Brooksville	1
U.S. 41 Alt.	On 22nd St. Causeway in Tampa	1a-2
U.S. 90	2 miles west of Milton	1-2-3
	In DeFuniak Springs	1a-2-3a-4a
	At Cottondale	1-2-3
	2 miles east of Marianna	1-2-3
	2 miles west of Chattahoochee	1-2
	8 miles west of Tallahassee	1-2
	6 miles east of Tallahassee	1
	8 miles west of Monticello	1-2-3
	Suwannee River at Ellaville	1-2-3
U.S. 92	5 miles west of Daytona Beach	1
	12 miles east of DeLand	1
	3 miles east of DeLand	1
U.S. 98	North end of Pensacola Bay Bridge in Pensacola	1a-2-3a-4a-7
	1 mile east of Fort Walton	1a-2-3a-5-6-7
	15 miles west of Panama City	1a-2-3a-4a-5-6-7
	Beacon Hill east of Panama City	1a-2-3a-4a-5-6-7
	On Causeway, 3 miles east of Apalachicola	1-2-3
	25 miles south of Perry on Steinhatchee River	1-2
	Fanning Springs, on Suwannee River	1a-2-3a
	8 miles south of Withlacoochee River	1-2
	8 miles southeast of Dade City (under construction)	
U.S. 231	Florida-Alabama State Line	1a-2-3a-4a
U.S. 301	Summerfield, between Bellview and Wildwood	1-2-3
U.S. 319	On Causeway 3 miles east of Apalachicola	1-2-3
	15 miles north of Tallahassee	1a-2-3
U.S. 441	2 miles east of Leesburg	1-2-3
STATE A1A	Junction with S.R. 520 at Cocoa Beach	1a-7
STATE 11	1 mile south of Bunnell	1
	5 miles east of Bunnell	1
STATE 20	Clarksville, on Chipola River	1a-2-3
STATE 40	4 miles east of Silver Springs	1-3-4a-8-9
STATE 44	In Inverness	1-2
STATE 50	At Bayport	1-3-4a-8-9
	9 miles west of Orlando	1
STATE 60	Courtney Campbell Parkway	1-1a-2 (Colored Patrons)
	Courtney Campbell Parkway	1a-2
STATE 77	3 miles south of Chipley	1a-2-3
STATE 79	6 miles north of Bonifay at Wrights Creek	1a-2-3
STATE 85	On Shoal River, south of Crestview	1a-2-3
STATE 370	On Beach, between Alligator Point and Bald Point	1a-2-3a-4-7
STATE 402	1 mile east of Titusville	1-2
STATE 502	At East Coast Canal in Vero Beach	1a-2-3a-4a
STATE 518	Causeway between Melbourne and Melbourne Beach	1-2
STATE 520	6 miles east of Cocoa	1-2-3a-4a
ON LEVEE	In Clewiston on shore of Lake Okeechobee (under construction)	

* KEY TO FACILITIES

1 —Picnic Table
1a—Picnic Table with Shelter
2 —Outdoor Fireplace
3 —Artesian or Deep Well
3a—Running Water
4 —Outside Toilets
4a—Water Toilet
5 —Dressing Rooms
6 —Showers
7 —Beach Approach
8 —Fishing Pier
9 —Boat Landing

Florida LAWFUL SPEED

	CARS	TRUCKS
DAY	60	50
NIGHT	50	45

TRAFFIC SIGN SHAPES

this shape means **STOP**

This OCTAGON shape is used only for the stop sign, which means STOP and make sure the way is clear BEFORE PROCEEDING.

this shape means **a REGULATION**

This RECTANGULAR shape carries SPEED LIMITS, turning, passing and parking regulations.

this shape means **DANGER**

This DIAMOND shape always carries a warning of some HAZARD or unusual condition on the road ahead and calls for CAUTION and REDUCED SPEED.

these shapes mean **RAILROAD CROSSING**

The CIRCLE and the CROSSBUCK mean the same thing. STOP-LOOK-LISTEN-RAILROAD CROSSING.

WEST PALM BEACH

TALLAHASSEE

PENSACOLA

JACKSONVILLE

ORLANDO

MIAMI

TAMPA, ST. PETERSBURG AND CLEARWATER

Cartography by Aerial Survey and Mapping Section

INDEX TO COUNTIES, CITIES AND TOWNS

COUNTIES

Alachua....C7, Baker....B7, Bay....B4, Bradford....C7, Brevard....E9, Broward....H9, Calhoun....B4, Charlotte....G8, Citrus....D7, Clay....C8, Collier....H8, Columbia....C7, Dade....H9, De Soto....F8, Dixie....C6, Duval....B8, Escambia....B2, Flagler....C8, Franklin....C4, Gadsden....B5, Gilchrist....C7, Glades....G8, Gulf....C4, Hamilton....B7, Hardee....F8, Hendry....G8, Hernando....D7, Highlands....F8, Hillsborough....F7, Holmes....B3, Indian River....F9, Jackson....B4, Jefferson....B6, Lafayette....C6, Lake....E8, Lee....G8, Leon....B5, Levy....D7, Liberty....B4, Madison....B6, Manatee....F7, Marion....D8, Martin....F9, Monroe....J8, Nassau....B8, Okaloosa....B3, Okeechobee....F9, Orange....E9, Osceola....E9, Palm Beach....G10, Pasco....E7, Pinellas....F7, Polk....E8, Putnam....C8, St. Johns....C8, St. Lucie....F9, Santa Rosa....B2, Sarasota....F7, Seminole....D9, Sumter....D8, Suwannee....C7, Taylor....C6, Union....C7, Volusia....D8, Wakulla....B5, Walton....B3, Washington....B4

CITIES AND TOWNS

Abe Springs....B4, Aceline....C8, Adams Beach....C6, Adamsville....Tampa Inset, Alachua....C7, Aladdin City....I10, Alamana....D9, Alford....B4, Altoona....C4, Allendale....D9, Allenhurst....B9, Allentown....B2, Alliance....B4, Alpine....B3, Altamonte Spgs....D9, Altha....B4, Altoona....D8, Alturas....F8, Alva....G8, Amelia City....B8, American Bch....B8, Ancilote....E7, Andalusia....C8, Ankona....F10, Anna Maria....F7, Anona....Tampa Inset, Anthony....D8, Apalachicola....C4, Apopka....D8, Apoxsee....F9, Arcadia....F8, Archer....C7, Argyle....B3, Ariel....C8, Arlington....E7, Arran....B5, Arredondo....C7, Artesia....E9, Arzell....H8, Ashmore Cove....B5, Ashton....E9, Ashville....B6, Astatula....D8, Astor....D8, Astor Park....D8, Atlantic Bch....B9, Auburndale....E8, Aucilla....B6, Audubon....E9, Avon Park....F8, Babson Park....F8, Bagdad....F8, Bahama Bch....B3, Baird....F9, Baker....B2, Bakers Mill....B7, Bakersville....C8, Bal Harbor....H10, Baldwin....B8, Ballast Point....Tampa Inset, Balm....F7, Bamboo....D8, Bartenville....D8, Bare Beach....G9, Barrineau Park....B2, Bartow....E8, Bascom....A4, Baskins....Tampa Inset, Bassinger....F9, Baster....B7, Bay Lake....C8, Bay Lake....E9, Bay Pines....Tampa Inset, Bay Point....B2, Bay Ridge....D8, Bay Springs....B2, Bay View....B3, Bayard....C8, Bayhead....B4, Bayou George....B4, Bayous....B2, Bayshore....Tampa Inset, Bayview....C7, Baywood....C8, Beacon Beach....C4, Beacon Hill....C4, Bean City....G9, Bearhead....B3, Becker....B8, Bee Ridge....F7, Belaire....C8, Bellair (Four Pts)....Tampa Inset, Bellamy....B2, Bellavista Bch....Tampa Inset, Belle Glade....G9, Belle Meade....H8, Bellair....E7, Belleview....D8, Belmont....B7, Bennett....B4, Benson Jctn....D9, Berean....F8, Bereah....F8, Bereford....D8, Bermont....G8, Berry....E8, Berrydale....A2, Bettis....B2, Bevilles Corner....D8, Big Pine....J8, Biggar....G8, Bimini....E9, Blackman....A3, Blend....C7, Blanton....E7, Blitchton....D7, Bloomingdale....E7, Blountstown....C4, Bloxham....B5, Blue Springs....B6, Blueberry....C6, Boca Chica....J8, Boca Ciega....Tampa Inset, Boca Grande....D7, Boca Raton....G10, Bogia....C8, Bokeelia....G8, Bonaventure....E9, Bonifay....B4, Bonita Spgs....H8, Boswick....C8, Bowling Green....F8, Boyd....B6, Boyette....F7, Boynton Bch....G10, Bradenton....F7, Bradenton Bch....F7, Bradfordville....B3, Bradley Jct....F8, Brandon....E7, Branford....C7, Brent....A2, Brewster....F8, Bridgeport....Tampa Inset, Brighton....F9, Bristol....B4, Broadbranch....B4, Bronson....C7, Brooker....C7, Brooksville....D7, Browndale....A2, Brown's Farm....G8, Brownsville....Pensacola Inset, Brunnell....D8, Bushnell....D8, Buyck....C7, Cabbage Beach....Tampa Inset, Cairo....B4, Callahan....B8, Callaway....B6, Camp Easy....E9, Camp Flowers....E8, Campbellton....A4, Campville....C8, Canaan....D9, Candler....D9, Canepatch....B2, Canaveral....E9, Cantonment....B2, Capeland....G8, Cappa....B6, Capitola....G7, Carbur....C8, Carnestown....H8, Carr....B4, Carrabelle....C5, Carsbella Bch....C5, Carraway....C9, Carrville....B3, Carson....D8, Cassadaga....D9, Casselberry....D8, Castleberry....B2, Cassia....F8, Cattahatchee....B5, Cedar Key....D6, Center Hill....D8, Century....A2, Chaires....B5, Charlotte Bch....G7, Charlotte Hbr....G8, Chason....B4, Chassahowitzka D7, Chattahoochee....B5, Cherry Lake....B6, Chester....B6, Chiefland....C6, Childs....E8, Chipley....B4, Chipola....B4, Chokoloskee....H9, Christmas....E9, Chuluota....D8, Chumuckla....B2, Chumuckla Sp....A2, Cinco Bayou....B3, Cisco....C8, Citra....C8, Citronelle....D7, Citrus Center....G9, Citrus Park....E7, City Point....E9, Clarcona....E8, Clarksville....B4, Clarkville....E7, Clear Springs....A3, Clearwater....F7, Clermont....E8, Cleveland....G8, Clewiston....G9, Cloverleaf....E7, Cloud Lake....W Palm Bch Inset, Cluster Springs....B3, Coachman....E7, Cocoa....C8, Cocoa Beach....E9, Codys Corner....D8, Cody....B5, Coleman....D8, College Park....C8, College Station....B4, Collier City....H8, Columbia City....C7, Compass Lake....B4, Conch....B5, Conner....D8, Connersville....D8, Connersville....E8, Conway....E8, Cooks Ham's....C6, Copeland....H8, Coral Gables....H10, Corkscrew....G8, Cornwell....E8, Coronado Bch....D9, Coronet....E8, Coreytown....Tampa Inset, Cortez....F7, Cortez Beach....F7, Cosme....E7, Cottage Hill....B2, Cotton Plant....D7, Cottondale....B4, Courtenay....E9, Covington....B6, Cow Creek....D9, Crackertown....D7, Craig....I9, Crandon Park....H10, Crawford....B8, Crawfordville....B5, Crescent Beach....D8, Crescent City....C8, Crestview....B3, Crewsville....F8, Crimnston....B4, Croom....E7, Cross Bayou....Tampa Inset, Cross City....C6, Crews Bluff....D8, Crystal Bch....D7, Crystal Lake....B4, Crystal River....D7, Crystal Spgs....E8, Cubitis....F8, Cumpressa....E8, Curlew....E7, Cutler....H10, Cypress....F8, Dade City....E7, Dalkeith....C4, Dallas....D8, Daisy....H10, Darby....E7, Darlington....B3, Davenport....D8, Davie....H10, Day....C8, Daytona Bch....D9, Deerfield Bch....G10, De Leon Spgs....D8, De Soto City....F8, Deamville....D8, Deep Lake....H8, Deer Park....E9, Deerfield Bch....H10, Deerland....B3, Dekle Beach....C6, DeLand....D9, Demorgine....E9, Dell....C6, Dellwood....B4, Dellwood....Orlando Inset, Delray Beach....G10, Devaud....G8, Denham....E7, Destin....B3, Devil's Garden....D9, Dewey....B4, Dinsmore....B8, Dixie....B3, Dixie Beach....C6, Dodge Island....H9, Dogtown....B5, Don Ce-Sar Pl....Tampa Inset, Dorida....B3, Dover....E7, Dowling Park....B6, Drifton....B6, Dunlin....F9, Dukes....C7, Dundee....E8, Dunedin....E7, Dunellon....D7, Dupont....C9, Durant....E7, Durbin....E8, Durham....B8, Dutton....B8, Eagle Lake....E8, Early....C4, East Lake Weir....D8, East Mayport....B8, East Palatka....D9, E. Pensacola Hts....Pensacola Inset, East Sarasota....F7, East Tampa....Tampa Inset, East Williston....D7, Eastpoint....C4, Eastport....B4, Eatonville....D8, Eau Gallie....E9, Ebro....B3, Econfina....B4, Econfina....C6, Edgewater....D9, Edgewater-Gulf Beach....C8, Ehren....E7, El Jobean....F8, El Portal....Miami Inset, Eldred....F10, Eldridge....D8, Electra....D8, Elers....C7, Elston....C8, Elsworth....E8, Ellenton....F7, Ellisburg....B4, Ellinville....E8, Elsanor....A4, Elsinore....C7, Gallivant....E7, Galloway....B2, Gallup....D7, Galveston....E8, Garden City....B8, Garden Grove....E7, Gardenville....B3, Haverhill....W Palm Bch Inset, Hawthorn....C8, Haynes....B4, Hernando....D7, Heronfield....B4, Hialeah....H10, Hiaora....F8, High Bluff....C6, High Springs....C7, Highland....C8, Highland Bch....G10, Highland City....B4, Highland City....E8, Highland Park....F8, Highland View....C4, Highpoint....Tampa Inset, Hildreth....C7, Hillcrest Hts....F8, Hilliard....B8, Hillsborough....H10, Hillsboro Bch....H10, Hiota....F8, Hinson....B5, Hinson X Rds....B3, Hobe Sound....G10, Hogtown Hts....C8, Holder....D7, Holland....B5, Holley....B2, Hollister....E8, Holly Hill....D9, Hollywood....H10, Holopaw....E9, Homer....B4, Homeland....F8, Homestead....H10, Homosassa....D7, Hosans Spgs....D7, Hopewell....B6, Hopewell....E8, Horseshoe Bch....C6, Lady Lake....E8, Laguna Beach....B3, Laird....E8, Lake Alfred....E8, Lake Bird....B8, Lake Butler....C7, Lake City....C7, Lake Como....C8, Lake Fern....E7, Lake Gardena....E8, Lake Geneva....C8, Lake Hamilton....E8, Lake Harbor....G9, Lake Helen....D9, Lake Istokpoga....F9, Lake Jem....D8, Lake Lindsey....E7, Lake Mary....D8, Lake Monroe....D8, Lake of the Hills....E8, Lake Park....G10, Lake Pickett....E9, Lake Placid....F8, Lake Wales....E8, Lake Weir....D8, Lake Worth....G10, Lakeland....E8, Lakemont....F8, Lakeport....G9, Lakewood....A3, Lamont....B6, Land O' Lakes....E7, Lane Park....D8, Lanier....D8, Lansing....F8, Lawtalatchee....B3, Largo....Tampa Inset, Lauderdale-by-the-Sea....H10, Laurel....F7, Laurel Hill....A3, Lawtey....C8, Lebanon Sta....D7, Lecanto....D7, Lee....B6, Leesburg....D8, Leno....A2, Lenard....B4, Leonia....A3, Liberty....B4, Lily....F8, Limestone....F8, Lindadale....D8, Linden....E8, Linseys....B3, Lisbon....D9, Listers Still....C4, Lithia....F7, Live Oak....B3, Live Oak....C7, Live Oak Point....C5, Lloyd....B5, Lochloosa....C8, Lokosee....F9, Long Beach....B3, Long Beach....F7, Longwood....D8, Lorida....E8, Lorraine....F7, Loxahatchee....G10, Loughman....E8, Lovett....D8, Lowell....D7, Lowndes Bayou....C4, Loyce....E7, Lulu....C7, Lumberton....E8, Luraville....C6, Lutz....E7, Lynn Haven....B4, Lynne....D8, Mabel....E8, Macclenny....B8, Madeira Bch....F7, Madison....B6, Maitland....E8, Majette....B4, Majette....C4, Manatee....F7, Mandarin....C8, Mango....E7, Mangonia Pk..G10, Manning....C7, Manville....C8, Marathon....J8, Marco....H8, Marianna....B4, Marietta....B8, Marineland....C9, Markham....D8, Martel....D7, Martin....D8, Mary Esther....B2, Masaryktown....E7, Mascotte....E8, Mason....C7, Matecumbe....I9, Matmon (Tuckerton)....H8, New River....C7, New Smyrna Bch..D9, New York....A2, Newberry....D7, Newport....B5, Newport....B6, Newport....Comfort....G7, Niceville....B3, Nichols....E8, Nite....C6, Nittaw....E9, Noblitton....D7, Nocatee....F9, Nokomis....F7, Noma....A4, North Bayou Island....North Miami Inset, N. Miami Bch....H10, Oak Grove....A3, Oak Grove....B3, Oak Grove....C4, Oak Hill....D9, Oak Knoll....F7, Oakdale....B4, Oakhurst....Oakland....E8, Oakland Park....H10, O'Brien....C7, Ocala....D8, Ocean Ridge..G10, Oceanway....B8, Ochesee....B4, Ochopee....H9, Ocoee....B8, Octahatchee....B6, Odessa....C7, Ojus....H10, Okahumpka....D8, Okeechobee....F9, Okeelanta....G9, Oklawaha....D8, Old Mariner Jct..H8, Old Town....C7, Old Venus....B4, Oldsmar....E7, Olga....E8, Olive....B2, Olustee....B7, Oneco....F7, Onida....B4, Ona....F8, O'Neil....G6, Onn-Icka....H10, Orange....B4, Orange City....D9, Orange Heights C8, Orange Hill....B4, Orange Lake....C7, Orange Park....C8, Orange Park....C8, Orange Springs..C8, Orangedale....C8, Orlando....E9, Orlovista....E8, Ormond....D9, Ormond Bch....D9, Orsino....E9, Ortega....Jacksonville Inset, Osceola....D8, Osceola....D9, Osiris....F8, Osprey....F7, Osteen....D9, Otahites....A2, Otis....B8, Otter Creek....D7, Overstreet....C4, Ovieda....D9, Oxford....D8, Ozelle....D7, Ozona....E7, Pace....B2, Paisley....D8, Palatka....D9, Palm Bay....E9, Palm Beach....G10, Palm City....F10, Palm Harbor....E7, Palm Valley....C8, Palma Sola....F7, Palmdale....G9, Palmetto....F7, Panacea....C5, Panama City....B4, Panama City Beach....B3, Panasoffkee....D8, Paola....D8, Paolita Station..H9, Paradise....D7, Parker....B4, Parmalee....F7, Parrish....F7, Pasco....E7, Pass-a-Grille Beach....F7, Paxton....A3, Pecan Park....B8, Pedro....D8, Pembroke....F8, Penny Farms..C8, Pensacola....B2, Pensacola Bch..B2, Penusco....H10, Perky....J8, Perrine....H10, Perry....C6, Peters....H10, Pfifer....C7, Picnic....F8, Pierola....G8, Piedmont....E8, Pierce....F8, Pierson....D8, Pigeon Key....J8, Pine Barren....B2, Pineda....E9, Pine Island....E7, Pine Level....F8, Pine Log....B3, Pinellas Park....Tampa Inset, Pineola....D7, Pinetta....B6, Piney Point....F7, Pirates Cove....E9, Pisgah....B5, Pitman....B6, Placida....G7, Plantation....H10, Plant City....E8, Plymouth....D8, Pt. Washington..B3, Polk City....D8, Pomona Park..C8, Pompano Bch..H10, Ponce de Leon..B3, Ponce Park....B3, Ponte Vedra....B8, Ponte Vedra Beach....B8, Port Mayaca....G9, Port Orange....D9, Port Richey....E7, Port Sewall....F9, Port St. Joe....C4, Port Tampa....Tampa Inset, Portland....B3, Powell....E7, Princeton....H10, Prospect....B3, Providence....C7, Providence....G8, Punta Gorda....G8, Punta Rassa....G8, Punta Rassa Jct G8, Putnam Hall....C6, Quincy....B5, Raiford....C7, Raleigh....C7, Redwood Key....J8, Red Bay....B3, Red Head....B3, Red Level....D7, Redfield....B8, Redington Beach....Tampa Inset, Redland....I9, Reedville....E8, Richland....E8, Richmond....H10, Ringgold....D7, Rio....B4, Riverdale....C8, Riverview....F7, Rivera Beach..G10, Rochelle....C7, Rock Bluff....B4, Rock Creek....A2, Rock Harbor....J10, Rock Island....H8, Rock Ridge....E8, Rockdale....H10, Rockledge....E9, Rodman....C8, Roselle....B2, Rotonda....G8, Rollins Corner..B4, Romeo....D7, Rosedale....B5, Roseland....F9, Round Lake....B4, Roy....C8, Royal Palm Hammock....H8, Rubonia....F7, Ruskin....F7, Russell....C8, Rutland....D7, Rye....F7, Safety Harbor....Tampa Inset, Salem....C6, Salerno....F10, Salt Springs..D8, Sandpiper....E7, Sandy....F8, Sanford....D9, Sanibel....G8, Santa Fe....C7, Santa Rosa....B3, Santos....D8, Sarasota....F7, Scottsmoor....D9, Sea Breeze....D9, Seabrook....B4, Seahome....B4, Seaside....B4, Seaton....B4, Sebastian....F9, Sebring....E8, Sellner....E7, Selman....B4, Seminole Hills..B3, Seville....D8, Shadeville....B5, Shady....D8, Shady Grove..B4, Shady Grove..B6, Shady Rest....B5, Shalimar....B3, Shamrock....C8, Sharpes....E9, Shepherine....B4, Shell Point....C5, Shiloh....D9, Shiloh Island....D8, Sidell....F8, Silas....B4, Silver Springs..D8, Simmons....B6, Sirmons....B6, Richland....E8, Smith Creek....B5, Snapper Creek....D9, Snowhill....D9, Sorrento....E8, Southport....B4, Sparr....D8, Spring Creek....C5, Spring Hill....B5, Spring Lake....E7, Springfield....G8, Spuds....C8, St. Andrews....B4, St. Augustine....C8, St. Augustine Beach....C9, St. Catherine....E8, St. Cloud....E9, St. James....G8, St. James City..G8, St. Johns Bluff....B8, St. Johns Park..C8, St. Leo....D8, St. Lucie....F10, St. Marks....C5, St. Petersburg..F7, St. Petersburg Beach....F7, Sumatra....C4, Sumner Haven..D9, Summerfield....D8, Sumner....D7, Sunterville....D8, Sun City....F7, Sunbeam....B8, Sunnland....H8, Sunshine Bch....Tampa Inset, Surfside....H10, Suwannee....D8, Suwannee Spgs..B7, Svea....A3, Sweet Gum Hd..A3, Sweetwater....H10, Switzerland....C8, Sycamore....B5, Sylvan Lake....D8, Taft....E8, Tallahassee....B5, Tallevast....F7, Tampa....E7, Tangerine....D8, Tarpon Jct....Tampa Inset, Tarpon Spgs....E7, Tarrytown....E8, Tasmania....G8, Tavares....D8, Tavernier....I9, Taylor....B7, Telogia....B5, Temple Terrace....Tampa Inset, Tenneville....E8, Tennill....C6, Texola....E8, Theressa....C8, Thomas City....F7, Thonotosassa....E7, Tiburon....Pensacola Inset, West Tocoi....C8, Westville....B3, Wetappo....B4, Wetumpka....B5, Wewahitchka....C4, Wewahitchka....C4, White City....F8, White Springs..B7, Whitehouse....B8, Whitney....B4, Wilbur-by-the-Sea....D9, Wilcox....C7, Wild Island....F9, Wildwood....D8, Willford....C7, Willis....B4, Willis Landing..C4, Williston....D7, Willville....B4, Wilson....E9, Winn Manors H10, Wimsuma....F7, Winterhaven....E8, Windsor....C7, Winter Bch....F10, Winter Garden..E8, Winter Haven..E8, Winter Park....E8, Withla....E8, Worthington Springs....B5, Worthington Gardens....E7, Worthington Springs....C7, Wynnhaven....B2, Yalaha....D8, Yamato....G10, Yankeetown....D7, Ybor City....Tampa Inset, Yelvington....C8, York....D7, Youmans....E8, Youngstown....B4, Yukon....B8, Yulee....B8, Zellwood....D8, Zephyrhills....E7, Zolfo Springs....F8, Zuber....D7

MILEAGE CHART

TABLE SHOWS SHORTEST DISTANCES BETWEEN POINTS OVER PAVED ROUTES MARKED WITH U.S. OR STATE HIGHWAY MARKERS

	CLEARWATER	DAYTONA BEACH	DAYTONA BEACH ISLAND	FORT LAUDERDALE	FORT MYERS	FORT PIERCE	GAINESVILLE	JACKSONVILLE	KEY WEST	LAKE CITY	LAKELAND	LAKE WALES	LEESBURG	LIVE OAK	MADISON	MARIANNA	MELBOURNE	MONTICELLO	OCALA	ORLANDO	PANAMA CITY	PENSACOLA	ST. AUGUSTINE	ST. PETERSBURG	SANFORD	TALLAHASSEE	TAMPA	WEST PALM BEACH
APALACHICOLA	293	307	127	298	118	418	423	201	239	186	179	204	133	263	150	130	101	175	129	151	227	303	64	167	256	105	304	345	75	293	480
ARCADIA	120	172	432	149	163	50	100	132	249	126	27	65	65	123	250	286	173	246	155	112	406	539	214	113	41	207	97	99	136	
ASHLAND PARK	150	141	401	124	137	24	74	106	223	100	52	39	39	97	224	260	147	220	129	86	380	513	188	87	15	181	71	73	110	26
AVON PARK	137	189	449	166	180	67	117	149	266	143	44	22	82	140	267	303	190	263	172	129	423	556	231	130	58	224	114	116	153	43
BARTOW	67	121	383	100	106	99	109	143	300	122	18	16	15	73	201	237	124	197	112	34	359	492	167	63	367	460	103	64	92	76	210	43	168
BELLE GLADE	172	224	484	151	165	77	127	159	276	153	79	67	92	150	277	313	200	273	182	139	436	569	241	140	85	234	124	126	163	53	43	70	198
BONIFAY	309	351	30	326	157	451	461	239	262	224	207	237	167	301	115	149	28	413	152	251	343	96	111	293	341	344	207	38	334	520
BRADENTON	120	172	432	149	163	50	100	132	249	126	27	65	65	123	250	286	173	246	155	112	406	539	214	113	41	207	97	99	136	
BRISTOL	280	283	90	377	528	402	412	190	213	175	153	289	318	252	129	98	35	354	118	31	215	294	54	157	246	292	290	138	45	285	471
BROOKSVILLE	67	121	383	100	106	99	109	143	300	122	18	16	15	73	201	237	124	197	112	34	359	492	167	63	367	460	103	64	92	76	210	43	168
CALLAHAN	203	117	294	130	345	311	244	16	326	115	146	177	146	151	167	197	139	215	146	108	307	143	103	181	268	231	56	257	167	197	303
CAPPS	214	228	147	209	439	339	344	122	150	111	90	225	254	184	66	39	90	296	150	30	148	226	137	225	164	226	225	200	23	221	403
CARRABELLE	150	141	401	124	137	24	74	106	223	100	52	39	39	97	224	260	147	220	129	86	380	513	188	87	15	181	71	73	110	26
CHILDS	141	179	440	157	171	67	117	149	266	143	44	22	82	140	267	303	190	263	172	129	423	556	231	130	58	224	114	116	153	43
CHIPLEY	208	215	39	317	548	442	452	230	213	215	193	329	358	262	169	140	19	404	158	111	156	334	47	120	286	332	330	178	35	325	511
CLEARWATER	120	172	432	149	163	50	100	132	249	126	27	65	65	123	250	286	173	246	155	112	406	539	214	113	41	207	97	99	136	
COCOA	176	66	428	71	168	203	69	154	137	350	195	115	107	94	219	248	169	211	180	77	130	52	402	105	121	170	53	189	203	149	128
CROSS CITY	347	389	28	414	615	479	490	170	205	151	191	367	396	300	167	137	67	452	196	149	202	401	92	205	284	402	402	236	92	363	549
DADE CITY	63	112	342	89	243	160	154	100	162	113	12	29	60	45	159	189	103	148	258	35	62	30	316	49	116	63	86	217	38	213
DAYTONA BEACH	176	66	428	71	168	203	69	154	137	350	195	115	107	94	219	248	169	211	180	77	130	52	402	105	121	170	53	189	203	149	128
DAYTONA BEACH ISLAND	360	392	67	557	660	490	501	207	242	188	229	401	430	334	201	171	101	486	230	183	56	444	126	239	318	436	436	270	126	397	583
DELAND	150	33	357	239	199	140	98	100	221	132	102	54	46	137	186	209	92	261	215	61	38	331	134	64	157	186	176	132	130	199
DELRAY BEACH	203	215	39	317	548	442	452	230	213	215	193	329	358	262	169	140	19	404	158	111	156	334	47	120	286	332	330	178	35	325	511
EUSTIS	119	53	348	31	249	188	150	89	131	103	137	71	86	16	154	184	201	102	263	210	47	29	323	425	54	125	30	144	223	98	209
FERNANDINA BEACH	321	121	332	143	249	188	150	89	131	103	137	71	86	16	154	184	201	102	263	210	47	29	323	425	54	125	30	144	223	98	209
FORT LAUDERDALE	281	234	588	239		140	99	332	325	182	363	314	186	259	387	416	330	147	224	445	200	217	562	685	289	266	221	211	463	240	40
FORT MYERS	118	163	419	149	163		50	100	132	249	126	27	65	65	123	250	286	173	246	155	112	406	539	214	113	41	207	97	99	136	
FORT PIERCE	418	423	201	239	100		50	132	249	126	27	65	65	123	250	286	173	246	155	112	406	539	214	113	41	207	97	99	136	
FORT WALTON	397	349	47	394	625	519	529	307	330	292	270	405	435	369	246	217	205	475	268	251	43	115	403	635	138	333	413	63	40	363	549
GAINESVILLE	193	98	270	98	332	242	233		69	100	47	129	143	73	72	97	212	185	140	126	37	115	244	347	75	150	114	185	145	133	292
GREENVILLE SPRINGS	347	389	28	414	615	479	490	170	205	151	191	367	396	300	167	137	67	452	196	149	202	401	92	205	284	402	402	236	92	363	549
HAINES CITY	67	121	383	100	106	99	109	143	300	122	18	16	15	73	201	237	124	197	112	34	359	492	167	63	367	460	103	64	92	76	210
HAVANA	251	253	113	349	479	373	383	161	184	146	124	259	289	213	100	71	56	330	140	42	87	265	99	193	217	253	253	100	33	246	432
HIGH SPRINGS	193	98	270	98	332	242	233		69	100	47	129	143	73	72	97	212	185	140	126	37	115	244	347	75	150	114	185	145	133	292
HOLLYWOOD	288	241	596	246		146	106	339	332	175	370	218	193	266	391	420	337	154	215	449	202	224	570	693	296	273	228	222	471	253	47
HOMESTEAD	294	247	626	292	53	147	152	371	378	189	414	260	227	297	437	466	367	200	311	491	340	242	600	733	340	299	274	270	519	83
INDIAN RIVER CITY	154	51	410	56	183	184	89	142	305	180	102	92	78	204	233	251	138	205	162	117	33	356	487	106	151	38	174	186	114	143
JACKSONVILLE	321	121	332	143	249	188	150	89	131	103	137	71	86	16	154	184	201	102	263	210	47	29	323	425	54	125	30	144	223	98	209
JACKSONVILLE	321	121	332	143	249	188	150	89	131	103	137	71	86	16	154	184	201	102	263	210	47	29	323	425	54	125	30	144	223	98	209
JASPER	200	160	208	163	394	518	295	78	81	150	223	152	154	90	209	237	152	149	207	176	157	154	182	380	127	207	181	149	83	196	392
KEY WEST	413	416	150	420	251	385	391	305	187	345	309	396	426	360	337	367	354	151	329	349	387	513	729	249	347	367	354	351	349	251
KISSIMMEE	190	79	352	95	205	143	102	133	156	178	45	36	60	108	233	53	213	136	143	39	203	425	94	125	30	144	223	98	209	251
LAKE ALFRED	71	99	296	99	182	67	67	99	203	100	22	22	22	73	201	237	124	197	112	34	359	492	167	63	367	460	103	64	92	76	210
LAKE BUTLER	163	108	254	111	342	272	243	30	52	100	47	119	173	103	45	74	195	195	169	103	47	145	228	331	72	180	130	215	139	103	303
LAKE CITY	186	151	267	174	342	272	243	30	52	100	47	119	173	103	45	74	195	195	169	103	47	145	228	331	72	180	130	215	139	103	303
LAKELAND	179	204	327	207	163	67	67	99	203	100	22	22	22	73	201	237	124	197	112	34	359	492	167	63	367	460	103	64	92	76	210
LAKE WALES	84	117	368	94	186	115	93	143	194	156	22	34	52	95	214	250	137	182	124	52	347	479	154	80	54	152	95	114	130	80
LAKE WORTH	247	198	555	203	36	125	63	296	289	218	327	189	156	223	351	380	296	156	171	398	159	181	520	632	253	235	195	187	439	110	4
LAKE WALES	84	117	368	94	186	115	93	143	194	156	22	34	52	95	214	250	137	182	124	52	347	479	154	80	54	152	95	114	130	80
LIVE OAK	178	151	267	174	342	272	243	30	52	100	47	119	173	103	45	74	195	195	169	103	47	145	228	331	72	180	130	215	139	103	303
MADISON	204	160	179	146	316	317	97	113	100	53	146	174	146	151	167	197	139	215	146	108	307	143	103	181	268	231	56	257	167	197	303
MARIANNA	130	160	208	163	394	518	295	78	81	150	223	152	154	90	209	237	152	149	207	176	157	154	182	380	127	207	181	149

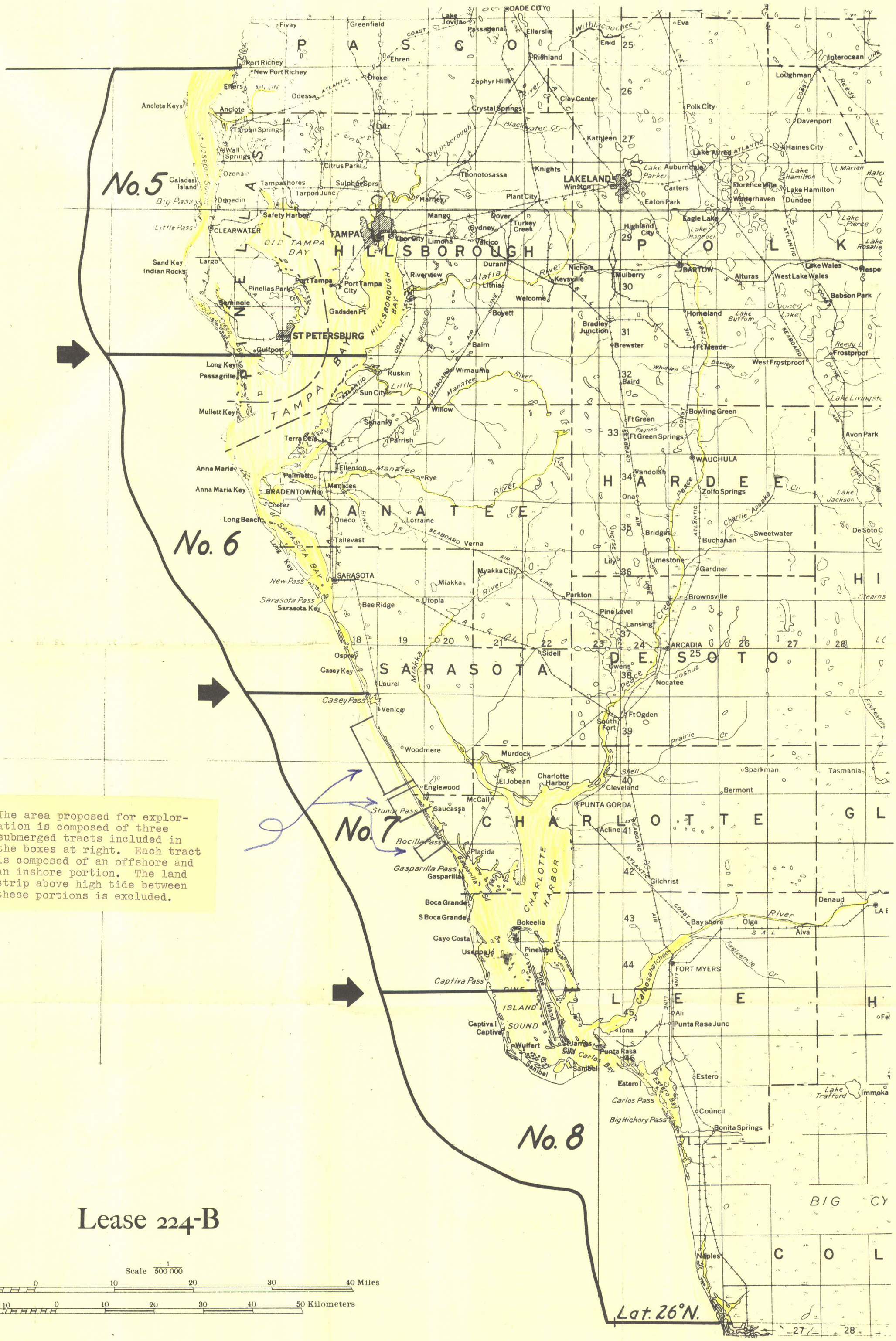

The area proposed for exploration is composed of three submerged tracts included in the boxes at right. Each tract is composed of an offshore and an inshore portion. The land strip above high tide between these portions is excluded.

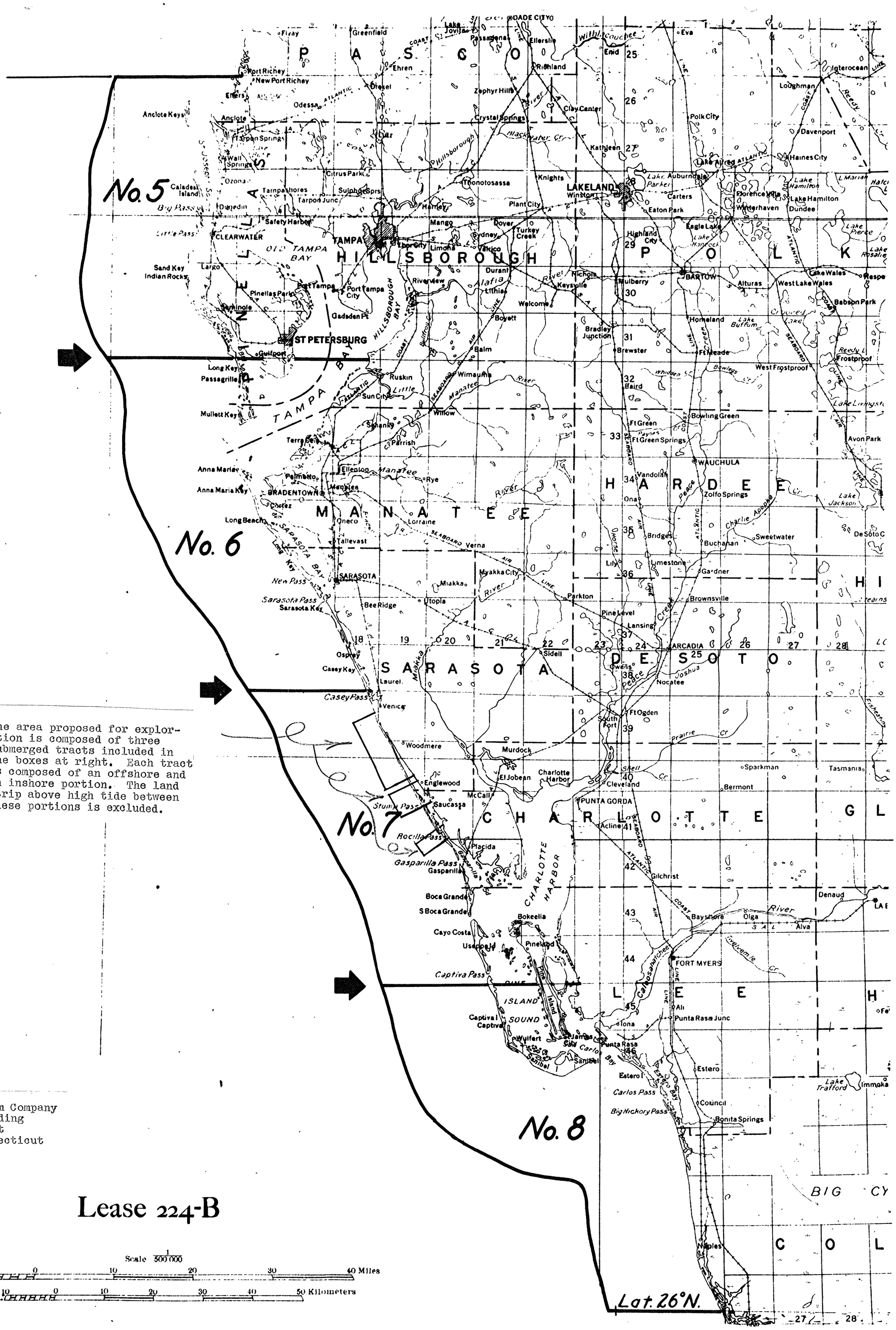

The area proposed for exploration is composed of three submerged tracts included in the boxes at right. Each tract is composed of an offshore and an inshore portion. The land strip above high tide between these portions is excluded.

Coastal Petroleum Company
529 Capitol Building
410 Asylum Street
Hartford 3, Connecticut

3a
5b

Lease 224-B

Scale $\frac{1}{500\,000}$

For latitude 30° 26° 10 0 10 20 30 40 Miles

For latitude 30° 26° 10 0 10 20 30 40 50 Kilometers