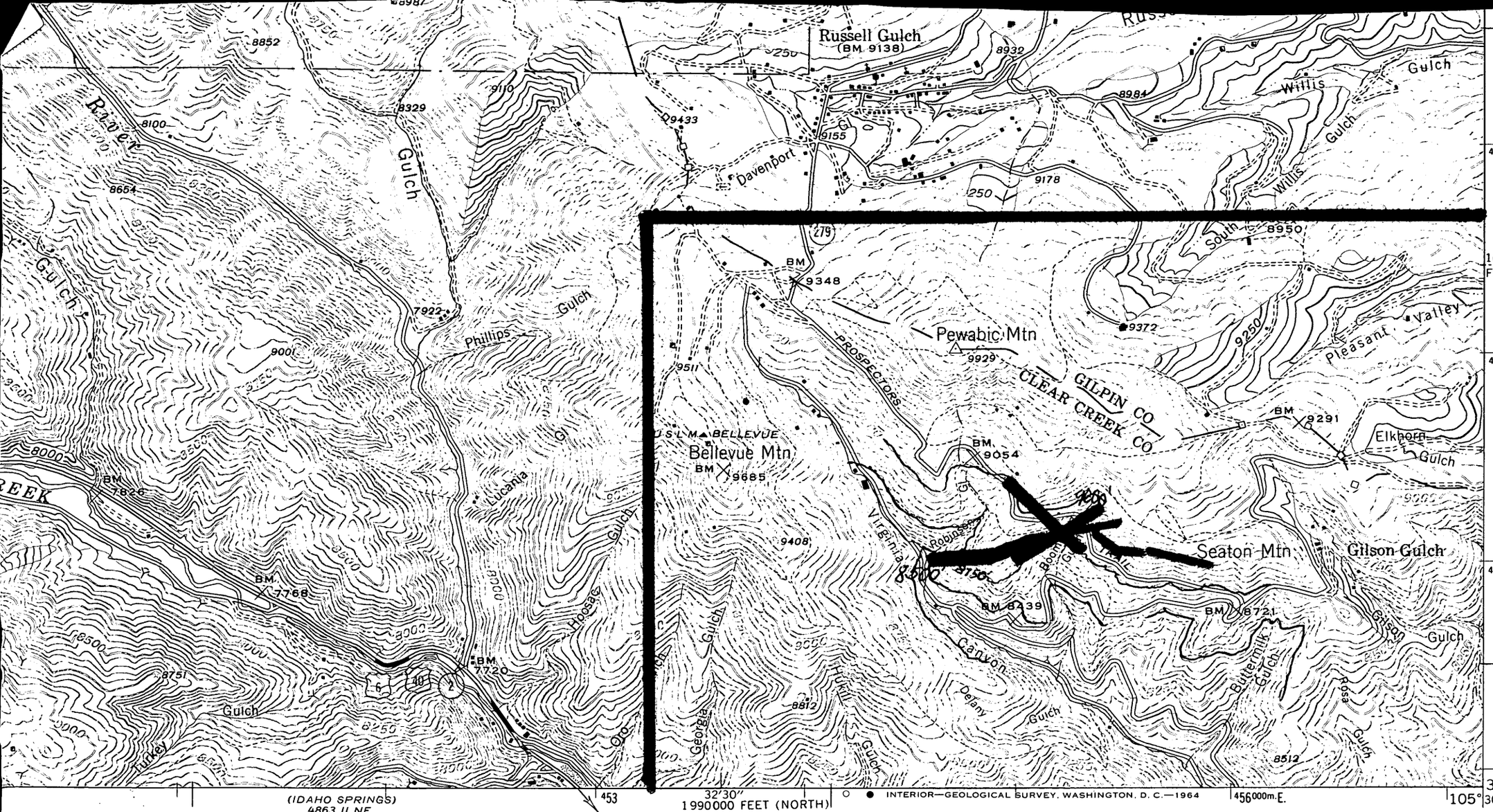

SCALE 1:24000

1 ½ 0 1 MILE

1000 0 1000 2000 3000 4000 5000 6000 7000 FEET

1 .5 0 1 KILOMETER

CONTOUR INTERVAL 50 FEET
DATUM IS MEAN SEA LEVEL

Polyconic projection. 1927 North American datum
10,000-foot grids based on Colorado (Central) and Colorado (North) rectangular coordinate systems
1000-meter Universal Transverse Mercator grid ticks, zone 13, shown in blue

Certain land lines are omitted because of insufficient data.
All recovered corners are shown

Exhibit G.

CENTRAL CITY, COLO.

N3945—W10530/7.5

1942

AMS 4863 I SE—SERIES V877

FOR SALE BY U. S. GEOLOGICAL SURVEY, DENVER 25, COLORADO OR WASHINGTON 25, D. C.
A FOLDER DESCRIBING TOPOGRAPHIC MAPS AND SYMBOLS IS AVAILABLE ON REQUEST

OFFICIAL
COPY
O. M. E.
RECEIVED
APR 27 1966
INITIALS | CODE

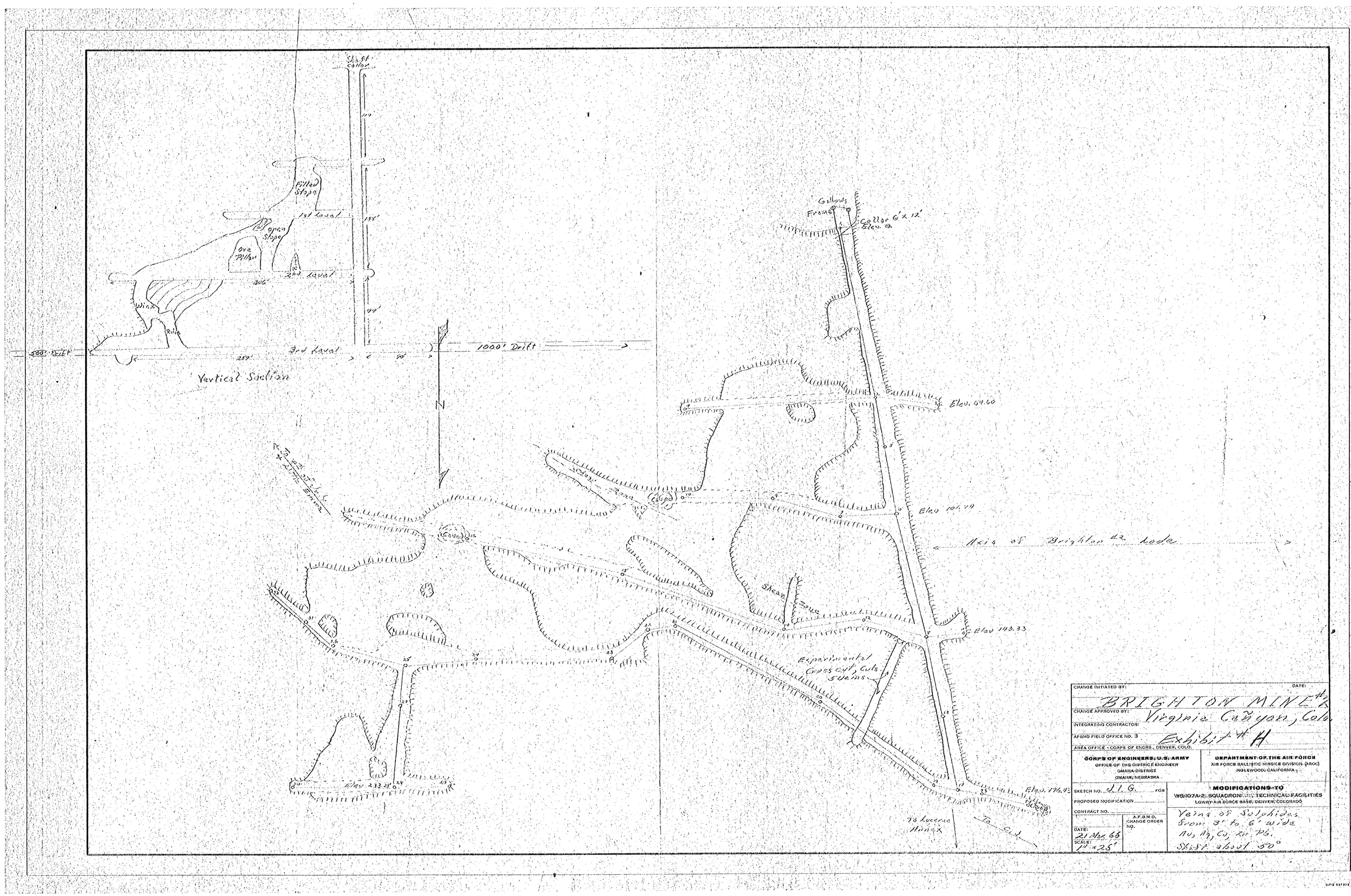
Shaft Collar
Filled Stope
1st Level
open Stope
Ore Pillar
2nd Level
Winze
Raise
3rd Level
1000' Drift
Vertical Section
N
Gallows Frame
Collar 6' x 12'
Elev. 0
Elev. 69.60
Elev 101.79
Axis of Brighton #2 lode
Shear Zone
Elev 142.33
Experimental Cross cut Cuts Veins
Elev. 176.93
Elev 232.28
To Lucerne Winze
To C.J.
CHANGE INITIATED BY:
DATE:
BRIGHTON MINE #2
CHANGE APPROVED BY:
Virginia Canyon, Colo
INTEGRATING CONTRACTOR:
AFBMD FIELD OFFICE NO. 3
Exhibit H
AREA OFFICE - CORPS OF ENGRS., DENVER, COLO.
CORPS OF ENGINEERS, U.S. ARMY
OFFICE OF THE DISTRICT ENGINEER
OMAHA DISTRICT
OMAHA, NEBRASKA
DEPARTMENT OF THE AIR FORCE
AIR FORCE BALLISTIC MISSILE DIVISION (AFSC)
INGLEWOOD, CALIFORNIA
SKETCH NO. J.L.G. FOR
PROPOSED MODIFICATION
CONTRACT NO.
A.F.B.M.D. CHANGE ORDER NO.
MODIFICATIONS TO
WS107A-2 SQUADRON TECHNICAL FACILITIES
LOWRY AIR FORCE BASE, DENVER, COLORADO
Veins of Sulphides
From 3' to 6' wide
Au, Ag, Cu, Zn, Pb.
Dip of about 50°
DATE: 21 Nov 63
SCALE: 1" = 25'

(4-875)

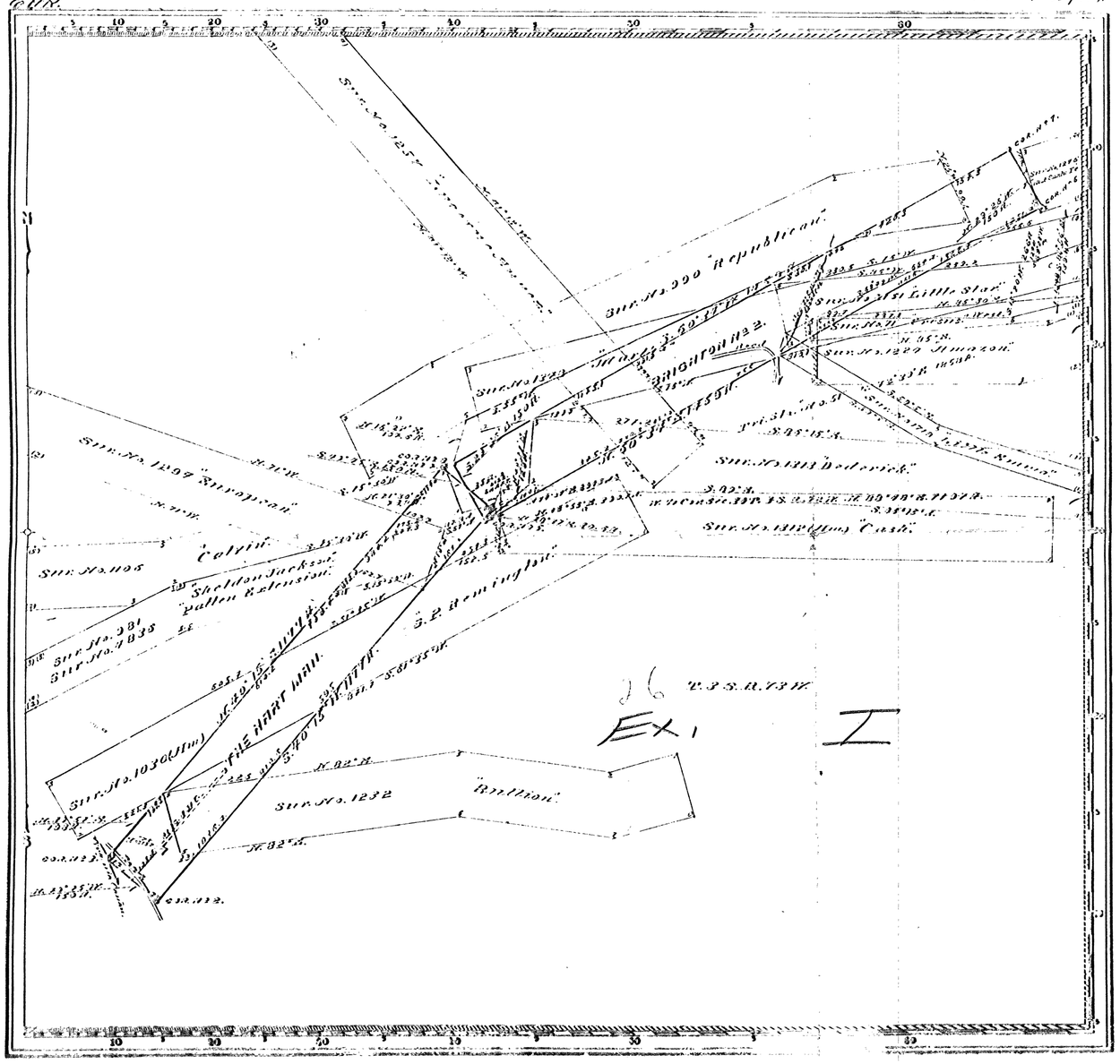

Relocation
The Hartman Lode March 2nd 1885.
Amended location Bright No. 1 & 2 April 4th 1885

Mineral Survey No. 5023.

Lot No.

CENTRAL CITY Land District.

PLAT

OF THE CLAIM OF

George C. Berry

KNOWN AS

The Hart Man and Bright No. 2 Lodes.

IN IDAHO MINING DISTRICT,
CLEAR CREEK COUNTY, COLORADO
Containing an Area of 3.118 Acres.
Scale of 200 Feet to the inch.
Variation
SURVEYED *August 21st 1889* BY
M. F. Morrill,
U.S. Deputy Mineral Surveyor.

The Original Field Notes of the Survey of the Mining Claim of *George C. Berry* known as *The Hart Man and Bright No. 2 Lodes.*

from which this plat has been made under my direction, have been examined and approved, and are on file in this Office; and I hereby certify that they furnish such an accurate description of said Mining Claim as will, if incorporated into a patent, serve fully to identify the premises, and that such reference is made therein to natural objects or permanent monuments as will perpetuate and fix the locus thereof.

I further certify that Five Hundred Dollars worth of labor has been expended or improvements made upon said Mining Claim by claimant ——— or his grantors, and that said improvements consist of *a shaft and part of an adit as appears by the affidavit of the deputy surveyor and* ———

that the location of said improvements is correctly shown upon this plat, and that no portion of said labor or improvements has been included in the estimate of expenditures upon any other claim.

And I further certify that this is a correct plat of said Mining Claim made in conformity with said original field notes of the survey thereof, and the same is hereby approved.

U.S. Surveyor General's Office.
Denver, Colorado
November 8th, 1889

Orey Carkendall
U.S. Surveyor General for
Colorado

OFFICIAL COPY
O. M. E.
RECEIVED
APR 27 1966
INITIALS | CODE

(4-675)

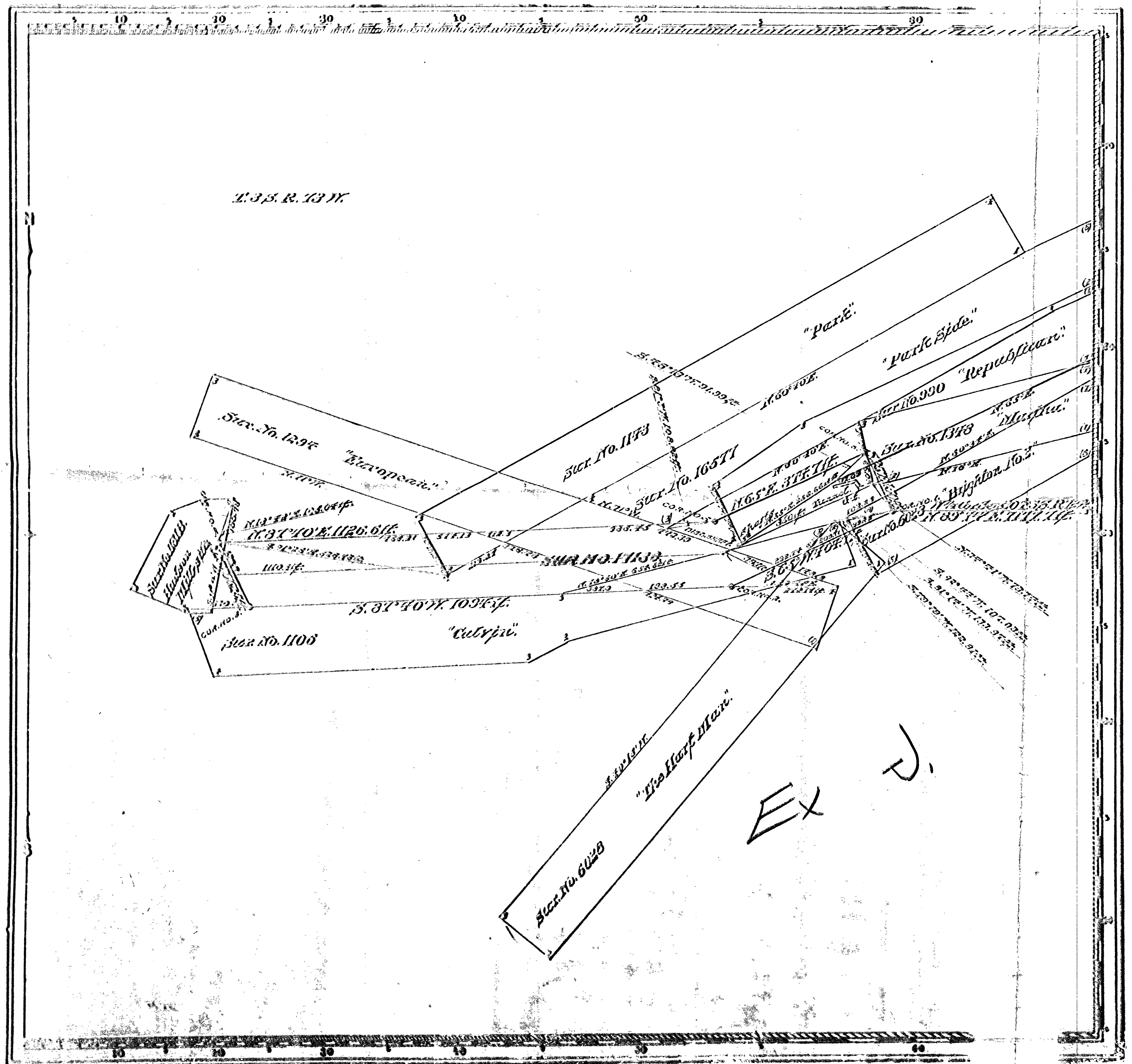

Ex J.

Received S.G.O. July 5th, 1904.

G.R.T.
G.H.S.
N.C.
C.W.H.
D.

Date of Amended Location, February 10th 1904.

Mineral Survey No. 17133.

Lot No.

Denver Land District.

PLAT

OF THE CLAIM OF

ALBERT MACKIE,

KNOWN AS THE

C. J. LODE,

IN IDAHO MINING DISTRICT,

CLEAR CREEK COUNTY, COLORADO.

Containing an Area of 2.85 Acres.

Scale of 200 Feet to the inch.

Variation 14°30' East.

Surveyed May 5th, 1904 By

Henry S. Sanderson, U.S. Deputy Mineral Surveyor,

The Original Field Notes of the Survey of the Mining Claim of Albert Mackie, known as the C. J. Lode, from which this plat has been made under my direction, have been examined and approved, and are on file in this Office; and I hereby certify that they furnish such an accurate description of said Mining Claim as will, if incorporated into a patent, serve fully to identify the premises, and that such reference is made therein to natural objects or permanent monuments as will perpetuate and fix the locus thereof.

I further certify that Five Hundred Dollars worth of labor has been expended or improvements made upon said Mining Claim, by claimant or his grantors, and that said improvements consist of three shafts, a pit and a tunnel, as appears by the affidavit of the deputy surveyor; that the location of said improvements is correctly shown upon this plat, and that no portion of said labor or improvements has been included in the estimate of expenditures upon any other claim.

And I further certify that this is a correct plat of said Mining Claim made in conformity with said original field notes of the survey thereof, and the same is hereby approved.

U.S. Surveyor General's Office, Denver, Colorado, July 26th, 1904.

[signature]
U.S. Surveyor General for Colorado.

OFFICIAL COPY
O. M. E.
RECEIVED
APR 27 1966

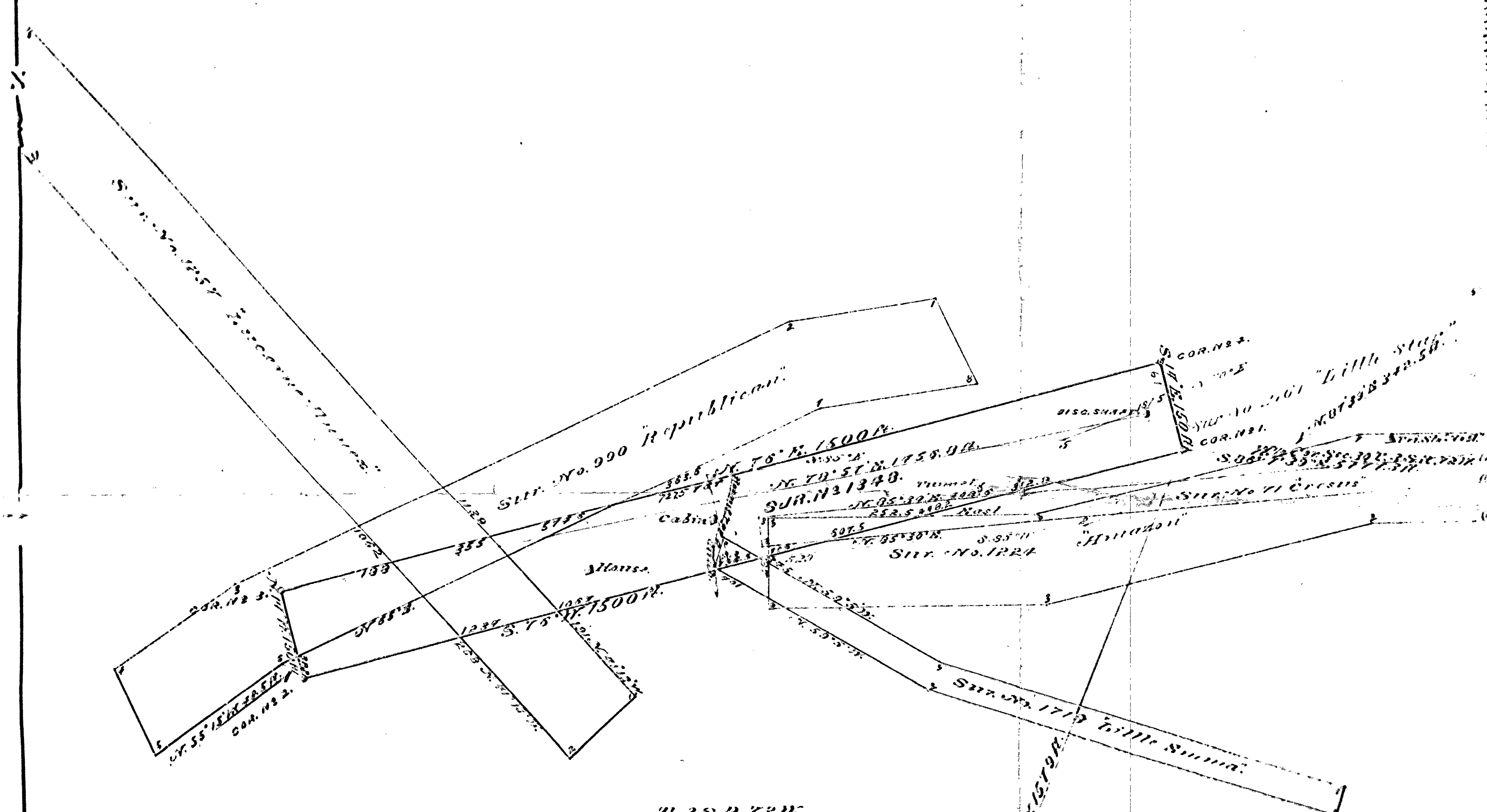

T. 3 S. R. 73 W.

The amended field notes of the claim of The Consolidated Seaton Mountain Mining Company upon the Martha lode Sur. No. 1348 District No. 2, showing the conflict with Sur. No. 2101 Little Star lode indicated on this plat in red ink, have been examined and approved and are on file in this office. And I hereby certify that said amended field notes have been prepared in compliance with instructions from the Hon. Commissioner of the General Land Office dated April 16th 1889.

U.S. Surveyor General's Office,
Denver, Colorado July 12th 1889.

Orey Carstarphen
U.S. Surveyor General for Colorado

Date of Location

SURVEY No 1348

MINERAL DISTRICT No 2.

AMENDED PLAT

OF THE CLAIM OF

The Consolidated Seaton Mountain Mining Company

UPON THE

MARTHA LODE

IDAHO MINING DISTRICT,

CLEAR CREEK COUNTY,

STATE OF COLORADO.

Containing an Area of 3.69 Acres

Scale of 200 Feet to the inch.

Variation East.

SURVEYED BY

U.S. Deputy Mineral Surveyor.

The amended Field Notes of the Survey of the Claim of The Consolidated Seaton Mountain Mining Company upon the Martha Lode from which this plat has been made have been examined and approved, and are on file in this office, and I hereby certify that they furnish such an accurate description of said Mining Claim as will, if incorporated into a patent, serve fully to identify the premises and that such reference is made therein to natural objects and permanent monuments as will perpetuate and fix the locus thereof. I further certify that the value of the labor and improvements placed thereon by the applicant ... not less than Five Hundred Dollars, and that said improvements and ... of

said amended field notes have been prepared in compliance with instructions from the Hon. Commissioner of the General Land Office, dated March 8th 1889 —

as appears by the affidavit of the deputy surveyor, and I further certify that this is a correct plat of said Mining Claim made in conformity with said original field notes of the survey thereof.

Orey Carstarphen
U.S. Surveyor General for Colorado

U.S. Surveyor General's Office
Denver, Colo.
March 8th 1889

OFFICIAL COPY
O. M. E.
RECEIVED
APR 27 1966
INITIALS CODE

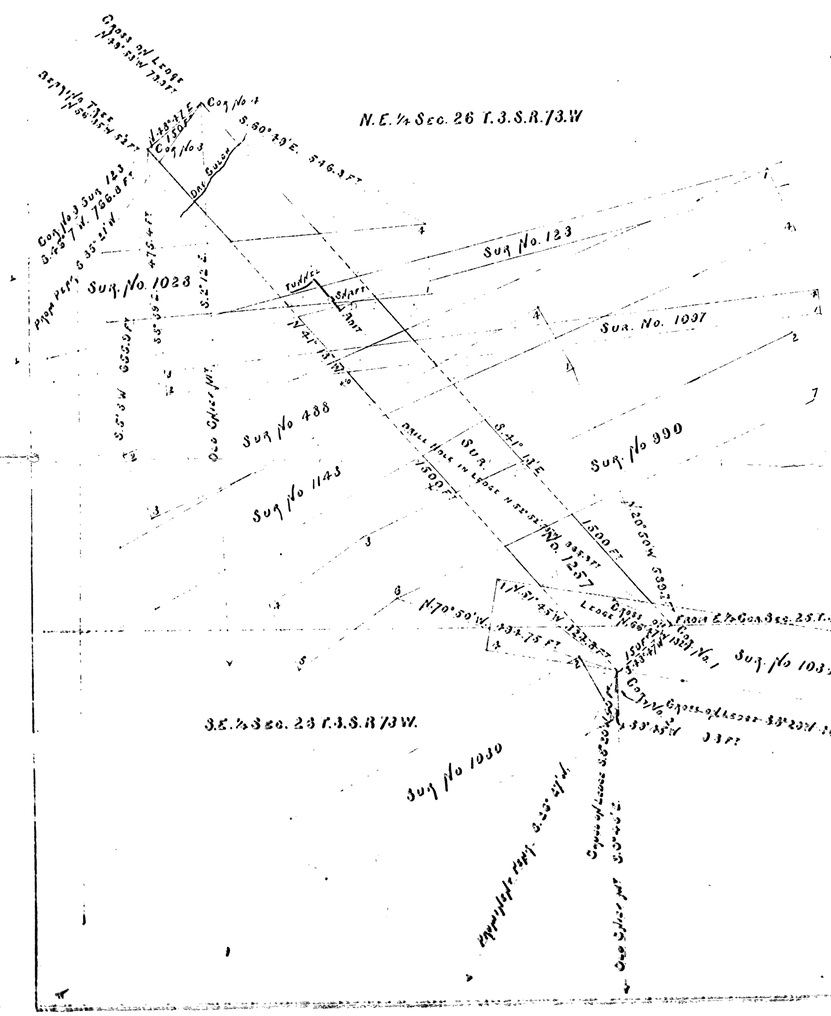

SURVEY No. 1257
Mineral District No. 2

PLAT

of the claim of

THE LUCERNE MINING CO.

and the

LUCERNE ANNEX LODE

IDAHO MINING DISTRICT CLEAR CREEK COUNTY, COLORADO.

Surveyed by B.H. Locke U.S. Deputy Surveyor
Containing 2.71 Acres
Scale 200 Feet to an Inch
Variation 5

K.

Ex

The original Field Notes of the claim of The Lucerne Mining Co upon the Lucerne Annex Lode from which this Plat has been made, have been examined and approved and are on file in this office. And I hereby certify that they furnish such an accurate description of said Mining Claim as will, if incorporated into a patent, serve fully to identify the premises, and that such reference is made therein to natural objects and permanent monuments as will perpetuate and fix the locus thereof. I further certify that the value of the labor and improvements upon the said Mining Claim placed thereon by the applicant or his grantors, is not less than Five Hundred Dollars, as shown to by the Deputy Surveyor, and that said improvements consist of Mill, Shaft, and Tunnel

And I further certify that this is a correct Plat of said Mining Claim or premises made in conformity with said original Field Notes of survey thereof.

U. S. SURVEYOR GENERAL'S OFFICE,
DENVER, COLORADO
March 3rd 1881

Albert Johnson
Surveyor General for Colorado

OFFICIAL COPY
O. M. K.
PROMULGED
APR 27 1986
INITIALS/DOCK

To: Frank E. Johnson
Chief Office Minerals Exploration
Wash 25, D.C.

From: Berne Inc. OME 6552 Au-Ag
65 So Glencoe
Denver, 22 Colo

20 June 66 Re yours 13, June 66

Bibliography: Mineral Recources of Colo. - Vanderwilt

1. To drive to 700' about ½ 1500' of Known Mineralization of Area - Note Shearing Beginning at 380' level of Brighton
2. To drive from Brighton to C.J. where a juncture of two Veins Should be especially Explored.
3. Galena-sphalerite ores range between 0.15 to 3 oz Au + Ag between 5.50 + 40 oz so it is especially important to Cross out the Lucerne Annex + determine the width + location of these Veins & if found if the Bearing of the Lucerne Annex was Misplotted, and to Contiguously, within our own undisputed property, to get to the C.J.

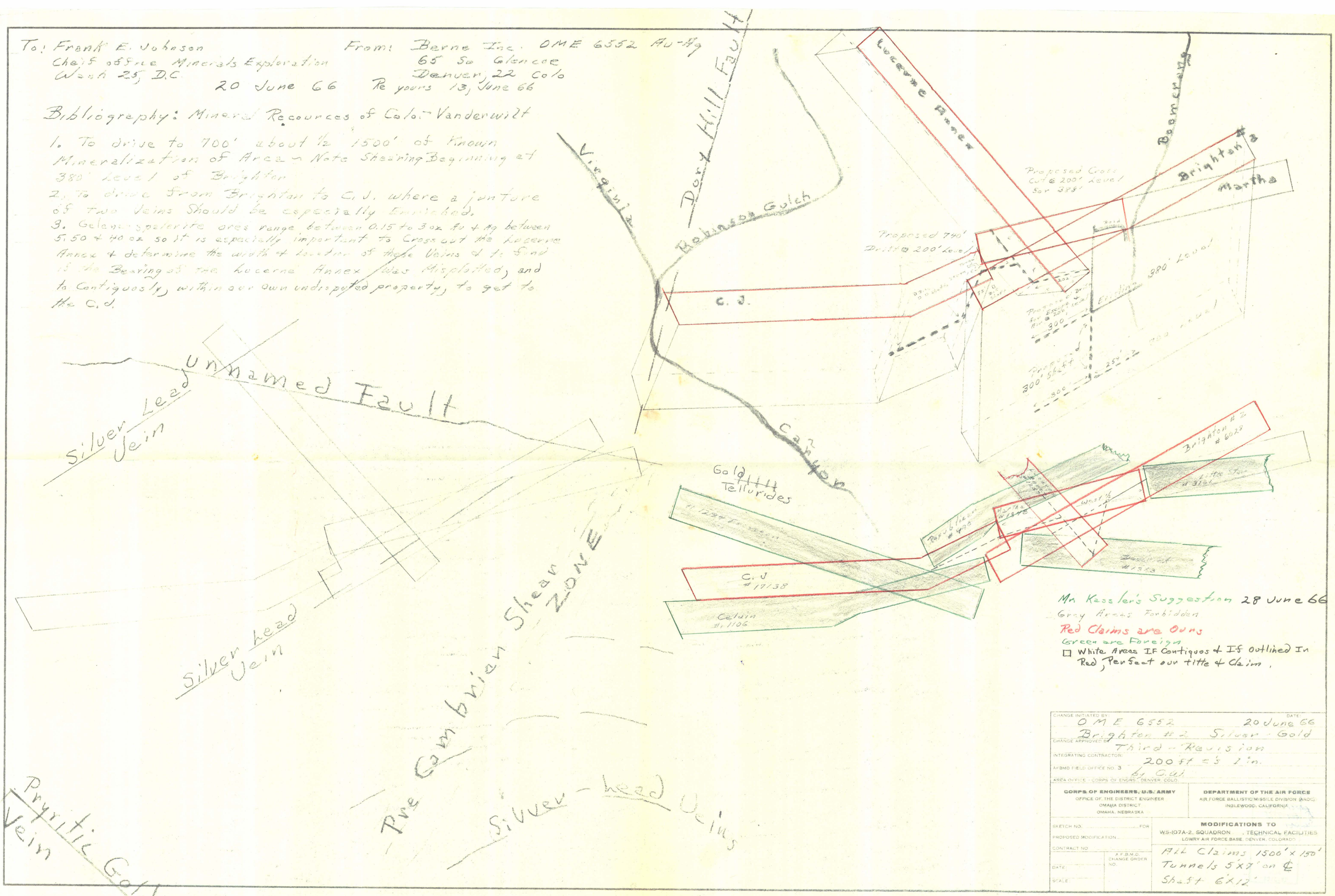

CHANGE INITIATED BY: OME 6552	DATE: 20 June 66
CHANGE APPROVED BY: Brighton #2 Silver - Gold	
INTEGRATING CONTRACTOR: Third - Revision	
AFBMD FIELD OFFICE NO. 3: 200 ft = 1 in.	
AREA OFFICE - CORPS OF ENGRS., DENVER, COLO.: by C.W.	
CORPS OF ENGINEERS, U.S. ARMY OFFICE OF THE DISTRICT ENGINEER OMAHA DISTRICT OMAHA, NEBRASKA	DEPARTMENT OF THE AIR FORCE AIR FORCE BALLISTIC MISSILE DIVISION (ARDC) INGLEWOOD, CALIFORNIA
SKETCH NO. ..... FOR PROPOSED MODIFICATION CONTRACT NO. DATE: SCALE:	MODIFICATIONS TO WS-107A-2, SQUADRON, TECHNICAL FACILITIES LOWRY AIR FORCE BASE, DENVER, COLORADO A.F.B.M.D. CHANGE ORDER NO. All Claims 1500' x 150' Tunnels 5 x 7' on ℄ Shaft 6 x 12'

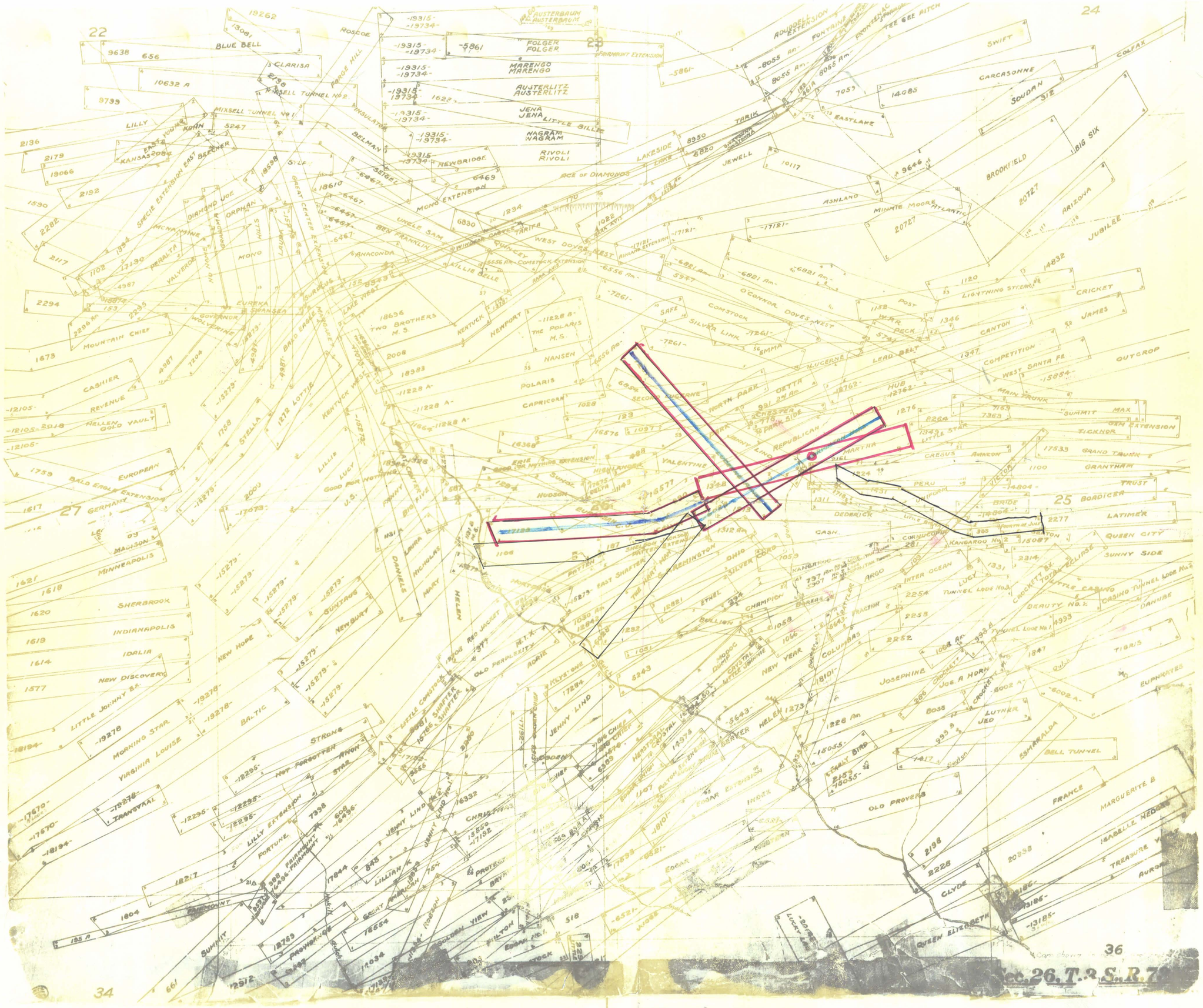

Exhibit F

OFFICIAL COPY
O. M. E.
RECEIVED
APR 27 1966
INITIALS CODE