OME-6800

1a. OK
b. OK
c. OK

2a. OK
b.
2c. Need lien & subordination agreements. Owners will sign as needed. Send when funds permit consideration.

3 a, b, c, d, e OK
3f – need.
4 a, b OK
5 abc OK
6. OK
7. OK
Letter dated 7/8 applicant Need map of mine showing proposed exploration.
and send Forms MME 52

MME Form 52
Jan. 1959

UNITED STATES
DEPARTMENT OF THE INTERIOR
OFFICE OF MINERALS EXPLORATION

FOR GOVERNMENT USE ONLY
Operator
Docket No. OME –
Contract No. 14-23-090 –
Contract Date

LIEN AND SUBORDINATION AGREEMENTS 1/

To the United States of America:

That certain land in the County of Plumas, State of California, described as follows: 2/ Sunnyside Mine, patented, situate in the Dutch Hill Mining District in the County of Plumas, St. of Calif. and more particularly described in the U.S. Patent No. 16480, Mineral Certificate No. 51, dated June 19, 1890, recorded in the Gen. Land Office, Vol. ~~XX~~ 123, pages 449-453, inclusive and 3 claims, unpatented; (1) Sunnyside Ex. #1, S½ of Lot #1, and the N ½ of Lot #4, Sec. 19, T26N R8E, MDM, (2) Sunnyside Ex. #2, Lot #5, Sec. 19, T26N, R8E, M DM, (3) Sunnyside Mill Site W½ of SW¼ of Sec. 20, T26N, R8E, MDM

hereinafter called the "land", is the subject of a proposed exploration contract, hereinafter called the "Contract", between the United States of America, hereinafter called the "Government" and

Golden Atlas Mining & Dev. Co., Inc. 3/

hereinafter called the "Operator". In consideration for and as an inducement to the Government executing the Contract, the undersigned:

1. (a) Being the owner of an interest in the land, hereby grants to the Government a lien upon all of his right, title, and interest in the land and upon any production of minerals therefrom to secure the payment to the Government of the royalty on production provided for by the Contract, and agrees if the Operator's interest should be surrendered or terminated at any time prior to the expiration of the rights of the United States under said Contract to pay royalty to the Government according to the terms of said Contract; or

(b) Being the holder of a claim, lien, or encumbrance against the land, hereby subordinates his claim, lien, or encumbrance in or against the land and in any production therefrom to the rights of the Government under the Contract with respect to royalty on production and liens to secure same. 4/

2. Undertakes and agrees that property in which the Government may acquire an interest or equity under the Contract may be dismantled, severed from the land, and removed as may be provided in the Contract; and the Government's interest and equity in such property shall be prior and superior to any adverse right or claim of the undersigned.

3. Represents and undertakes that there is no claim, lien, or encumbrance upon the undersigned's right, title, claim, or interest in or against the land other than the following: (If "none" insert the word "none". Do not leave blank.)

Contract with Henry Struckman

1/ Production from the land is not required, and in the absence of production there is no obligation to pay royalty to the Government.

2/ Either (a) insert the legal description of the land, or (b) strike out the words "as follows" and insert "in a lease /or contract, deed, or other document/ dated _____, and recorded in Book _____, Page ____, official records of said county". If (b) is used, the book and page of recordation must be inserted above. If the space provided is insufficient, use an Annex and refer to the Annex in the space.

3/ Insert name exactly as it appears in the Application MME Form 40.

4/ Subparagraph 1(a) does not apply to the holder of a claim, lien, or encumbrance.

4. Undertakes and agrees (a) neither to commit any act nor assert any claim in conflict with the provisions of this Agreement; and (b) to give advance notice of the Government's rights under this agreement to any subsequent transferee, mortgagee, encumbrancer, or lessee of any of the undersigned's right, title, claim, or interest in or against the land or any production therefrom, furnishing the Government with two true copies of such notice; and

5. Consents to all amendments (including an agreement of termination) and assignments of the Contract without notice thereof, and undertakes and agrees that this agreement shall extend and apply thereto.

6. Added provisions _____ (State "None" or "See Annex No. ____".)

Dated this 13th day of May, 1970.

_____ (Street)
(City &)
_____ (Seal) _____ (State)

_____ (Street)
(City &)
_____ (Seal) _____ (State)

_____ (Street)
(City &)
_____ (Seal) _____ (State)

_____ (Street)
(City &)
_____ (Seal) _____ (State)

_____ (Street)
(City &)
_____ (Seal) _____ (State)

_____ (Street)
(City &)
_____ (Seal) _____ (State)

I, J. L. Gould (Name), certify that I am the President (Title—Secretary, etc.) of the corporation named herein; that _____ (Name), who signed this agreement was then _____ (Title—Pres., Vice-Pres., etc.) of said corporation; that said agreement was duly signed for and in behalf of said corporation by authority of its governing body, and was within the scope of its corporate powers.

_____
(Corporate Seal)

MME Form 52
Jan. 1959

UNITED STATES
DEPARTMENT OF THE INTERIOR
OFFICE OF MINERALS EXPLORATION

FOR GOVERNMENT USE ONLY
Operator
Docket No. OME –
Contract No. 14-23-090–
Contract Date

LIEN AND SUBORDINATION AGREEMENTS[1]

To the United States of America:

That certain land in the County of Plumas, State of California, described as follows:[2] Sunnyside Mine, patented, situate in the Dutch Hill Mining District in the County of Plumas, St. of Calif. and more particularly described in the U.S. Patent No. 16480, Mineral Certificate No. 51, dated June 19, 1890, recorded in the Gen. Land Office, Vol. 123, pages 449-453, inclusive and 3 claims, unpatented; (1) Sunnyside Ex. #1, S½ of Lot #1, and the N ½ of Lot #4, Sec. 19, T26N R8E, MDM, (2) Sunnyside Ex. #2, Lot #5, Sec. 19, T26N, R8E, M DM, (3) Sunnyside Mill Site W½ of SW¼ of Sec. 20, T26N, R8E, MDM

hereinafter called the "land", is the subject of a proposed exploration contract, hereinafter called the "Contract", between the United States of America, hereinafter called the "Government" and

Golden Atlas Mining & Dev. Co., Inc.[3]

hereinafter called the "Operator". In consideration for and as an inducement to the Government executing the Contract, the undersigned:

1. (a) Being the owner of an interest in the land, hereby grants to the Government a lien upon all of his right, title, and interest in the land and upon any production of minerals therefrom to secure the payment to the Government of the royalty on production provided for by the Contract, and agrees if the Operator's interest should be surrendered or terminated at any time prior to the expiration of the rights of the United States under said Contract to pay royalty to the Government according to the terms of said Contract; or

(b) Being the holder of a claim, lien, or encumbrance against the land, hereby subordinates his claim, lien, or encumbrance in or against the land and in any production therefrom to the rights of the Government under the Contract with respect to royalty on production and liens to secure same.[4]

2. Undertakes and agrees that property in which the Government may acquire an interest or equity under the Contract may be dismantled, severed from the land, and removed as may be provided in the Contract; and the Government's interest and equity in such property shall be prior and superior to any adverse right or claim of the undersigned.

3. Represents and undertakes that there is no claim, lien, or encumbrance upon the undersigned's right, title, claim, or interest in or against the land other than the following: (If "none" insert the word "none". Do not leave blank.)

Contract with Henry Struckman

1/ Production from the land is not required, and in the absence of production there is no obligation to pay royalty to the Government.

2/ Either (a) insert the legal description of the land, or (b) strike out the words "as follows" and insert "in a lease [or contract, deed, or other document] dated _____, and recorded in Book_____, Page____, official records of said county". If (b) is used, the book and page of recordation must be inserted above. If the space provided is insufficient, use an Annex and refer to the Annex in the space.

3/ Insert name exactly as it appears in the Application MME Form 40.

4/ Subparagraph 1(a) does not apply to the holder of a claim, lien, or encumbrance.

4. Undertakes and agrees (a) neither to commit any act nor assert any claim in conflict with the provisions of this Agreement; and (b) to give advance notice of the Government's rights under this agreement to any subsequent transferee, mortgagee, encumbrancer, or lessee of any of the undersigned's right, title, claim, or interest in or against the land or any production therefrom, furnishing the Government with two true copies of such notice; and

5. Consents to all amendments (including an agreement of termination) and assignments of the Contract without notice thereof, and undertakes and agrees that this agreement shall extend and apply thereto.

6. Added provisions _____ (State "None" or "See Annex No. ____".)

Dated this 13th day of May, 1970.

_____ (Street)
_____ (City & State)
_____ (Seal)

_____ (Street)
_____ (City & State)
_____ (Seal)

_____ (Street)
_____ (City & State)
_____ (Seal)

_____ (Street)
_____ (City & State)
_____ (Seal)

_____ (Street)
_____ (City & State)
_____ (Seal)

_____ (Street)
_____ (City & State)
_____ (Seal)

I, J. L. Guild (Name), certify that I am the President (Title—Secretary, etc.) of the corporation named herein; that _____ (Name), who signed this agreement was then _____ (Title—Pres., Vice-Pres., etc.) of said corporation; that said agreement was duly signed for and in behalf of said corporation by authority of its governing body, and was within the scope of its corporate powers.

_____
(Corporate Seal)

INT.-DOP. SEC., WASH., D.C. 21103

MME Form 9
Rev. Nov. 65

UNITED STATES
DEPARTMENT OF THE INTERIOR
Geological Survey

OFFICIAL DOCKET FILE

Contract No. _____ Docket No. 6800

Application
- [ ] Denied
- [ ] Withdrawn

Contract
- [ ] Terminated - Not Certified
- [ ] Terminated - Certified
- [ ] Cancelled
- [ ] Royalty Agreement

The records contained in this file are marked (x) and arranged in this order:

Folder No. 1:

Left Side

- [ ] Royalty Audits
- [ ] Certification of Discovery
- [ ] Closing Letter
- [ ] Cost Audits
- [ ] Termination Notice or Agreement
- [ ] Recision Notice
- [ ] Assignment of Contract
- [ ] Contract Amendments
- [ ] Contract with all exhibits and annexes
- [ ] Owner's Consent to Lien and Subordination Agreement
- [x] Application and Attachments

Right Side

- [ ] Project Summary (final)
- [ ] Work Completed Analysis (final)
- All other material filed in chronological order including the following reports if checked:
- [ ] Field Team Semiannual Report for Certified Project
- [ ] Final Field Team Report (Tab)
- [ ] Operator's Final Report (Tab)
- [ ] Interim Field Team Reports
- [ ] Operator's monthly reports and all attachments
- [ ] On-site Exam. Report (Tab)
- [ ] Settlement Sheets
- [ ] Drill Logs

Additional Folders:

Left Side

Folders No._____: Reports
- [ ] Analysis of Semiannual Inspection Reports
- [ ] Project Summary (Interim) by MME Engineers

Right Side

- [ ] Field Team Semiannual Report for Certified Project
- [ ] Field Team Interim Reports
- [ ] Operator's Monthly Reports with Transmittal, Narrative and Maps

Folders No._____: Maps (Use pocket folder or envelope)

Folders No._____: Settlement Sheets

Folders No._____: Drill Logs

Folders No._____: Royalty Material

72195-65

UNITED STATES
DEPARTMENT OF THE INTERIOR

GEOLOGICAL SURVEY
Office of Minerals Exploration
345 Middlefield Road
Menlo Park, California 94025

July 18, 1969

ORIGINAL COPY
O. M. E.
RECEIVED
JUL 23 1969
INITIALS | CODE

Memorandum

To: Chief, Office of Minerals Exploration
Washington, D. C.

From: Field Officer
Region II

Subject: New Application (Gold-Platinum)
Golden Atlas Mining and Development Co., Inc.
Sunnyside Placer Mine
Plumas County, California

Two copies of the subject application were received in this office July 17, 1969, the original having been submitted directly to the Washington, D. C., office.

Our preliminary review indicates that the application is complete except for a satisfactory answer to question 3(f). No maps, records, or assays are included, and we have no information other than that referenced in California Journal of Mines and Geology, v. 33, No. 2, p. 137. Copies of the reports are enclosed.

R. M. Smith
for H. K. Stager

Enclosures

MME Form 40
(Revised Nov. 68)

Budget Bureau No. 42-R1368
Approval expires Dec 1971

Kirkwood

UNITED STATES
DEPARTMENT OF THE INTERIOR
GEOLOGICAL SURVEY

OFFICIAL COPY
O. M. E.
RECEIVED
JUL 23 1969

INITIALS	CODE

APPLICATION FOR FINANCIAL ASSISTANCE IN MINERALS EXPLORATION

Pursuant to Public Law 85—701 (72 Stat. 700; 30 U.S.C. 641)

NAME AND ADDRESS OF APPLICANT *(Full legal name and mailing address as they should appear on contract if one is executed.)*

GOLDEN ATLAS MINING & DEVELOP. CO., INC.
Rt. 2, Box 566
Tillamook, Oregon 97141

APPLICANT DO NOT USE THIS BLOCK

DOCKET NUMBER: 6800

DATE RECEIVED: 7-23-69

REGION: II

DIVISION CODE:

BUSINESS ORGANIZATION *(Check one)*

- INDIVIDUAL [ ]
- CORPORATION [X]
- PARTNERSHIP [ ]
- OTHER *(Specify)* [ ]

STATE IN WHICH FIRM IS ORGANIZED: Nevada

LIST CORPORATE OFFICERS OR PARTNERS HERE, IF APPLICABLE

NAME	ADDRESS	TITLE
J.L.(Pat) Gould	Rt. 2, Box 566, Tillamook, Ore.	Pres.
Douglas E. Haaga,	P.O.Box 308, Canyon Dam,Cal.	V-Pres.
Dorothy G. Gould,	Rt. 2,Box 566 Tillamook,Ore.	Secy-Treas.
J. Michael Gould,	Rt.2,Box 568B,Tillamook,Ore.	Dir.
Eugene E. Knokey,	9650 S.W.Satler,Tigard,Oregon	Dir.

MINERAL(S) FOR WHICH YOU WISH TO EXPLORE: Gold, Platinum

ESTIMATED COST OF PROJECT: $100,000.00

PROPERTY NAME: Sunnyside Placer Mine

LOCATION COUNTY STATE: Plumas, California

GENERAL INSTRUCTIONS

Before filling out this application, please read the *OME Regulation, for Obtaining Federal Assistance in Financing Explorations for Mineral Reserves* (30 CFR Chap. II). To assure prompt action your application must provide all applicable material and information specified on the back of this application form. Avoid unnecessary correspondence and delays by submitting complete and accurate information. *Please submit two copies of this application and all accompanying papers* except as otherwise noted. Place your name and address on each sheet. Each item of information, maps, and reports required as a part of this application is described on the back of this form. Identify each attached statement by the item number to which it applies. If an item does not apply to your application, show the item number on your statement and after it write "not applicable." Maps or sketches should be used to supplement narrative descriptions of the property location and boundaries in item 2, existing mine workings and geology in item 3, and the proposed exploration work in item 5. When this information is not too complex, all of it may be shown on one map or sketch. All documents and other attachments submitted as a part of this application, except those in item 3(g) which you mark to be returned, become the property of the Government and will not be returned to the applicant. Send true copies, *not originals*, of leases, contracts, and other documents which are an essential part of your business records. *File this application with the Department of the Interior, U.S. Geological Survey, Office of Minerals Exploration, Washington, D. C. 20242, or with the nearest OME Field Office.*

CERTIFICATION

The undersigned, whether as an individual, corporate officer, partner, or otherwise, both in his own behalf and acting for the applicant, certifies that the information set forth in this form and accompanying papers is correct and complete, to the best of his knowledge and belief, and that he would not ordinarily undertake the proposed exploration under current conditions and circumstances at his sole expense.

July 14, 1969
DATED

J. L. Gould
BY *(Signature)*

President
TITLE

A wilfully false statement or certification to any Department or Agency of the United States Government is a criminal offense. U. S. Code, Title 18, Sec. 1001.

(Incorporated in Reno, Nevada) 842-7410

GOLDEN ATLAS MINING & DEVELOPMENT CO., INC.

Rt. 2, Box 566
Tillamook, Oregon 97141

* * * * * * *

July 14, 1969

Mr. Harold Kirkemo, Chief
Office of Minerals Exploration
U. S. Department of the Interior
Washington, D. C. 20242

Dear Mr. Kirkemo:

Thank you for your letter, application forms and necessary information pertinent to applying for financial assistance for the exploration work to be done on the property we recently purchased in Plumas County, California.

The following is an aggregation of information set up as accurately as is possible and to the best of my knowledge. A photostatic copy is being sent to your Regional Office at Menlo Park, California.

1. FINANCIAL ELIGIBILITY:

a. Attached are copies of letters of rejection from the U. S. National Bank and the 1st National Bank.

b. There are no other persons or companies affiliated with this project.

c. The corporation's share of the cost of exploration work will be borne by loans from stockholders derived from sales and income received from personal property of the stockholders in the State of Oregon.

2. APPLICANT'S RIGHTS IN LAND:

a. Property is being purchased under contract from Mr. and Mrs. Henry Struckman, 833 Third St., Livingston, California. Total purchase price is $100,000.00, down payment $12,000.00 and yearly payments of $10,000.00. Recorded in Plumas County California, Book No._____, Page_____.

b. Legal Description:

PARCEL I: Sunnyside Placer mine, a patented claim and situated and lying in the Dutch Hill Mining District in Seneca, in the County of Plumas, State of California, and more particularly described in the United States Patent No. 16480, Mineral Certificate No. 51, dated June 19, 1890, recorded in Volume 123 of Patents at page 449 to 453, inclusive, records of the County of Plumas, State of California.

PARCEL II: Sunnyside Extension No. 1, by legal sub-division described as the S½ of Lot No. 1 and the N½ of Lot No. 4, Section 19, T. 26 N., R. 8 E., M.D.M.

PARCEL III: Sunnyside Extension No. 2 by legal sub-division described as Lot No. 5, Section 19, T. 26 N., R 8 E., M.D.M.

PARCEL IV: Sunnyside Mill Site by legal sub-division described as the W½ of S.W.¼ of NW¼ of Section 20, T. 26 N., R. 8 E., M.D.M.

c. We do not have signed MME 52 forms but Sellers will sign when needed.

3. PHYSICAL DESCRIPTION:

a. Over the years there have been 4 or 5 tunnels started into the old channel but most of them were too high and water prevented them from reaching the bottom of the old channel. The last tunnel was about 1600' long, the last 800' being along the old channel. It has not been worked since before World War II when all gold mines were closed down.

Some of the old timbers have caved in and we are, at the present time, trying to get the tunnel open. We have the first 550' in pretty good shape.

b. We have spent over $10,000.00 to date, repairing tunnel, equipment, 4 water pumps, sluice boxes, and construction of wash house and shower room on property.

c. We have no proof of production but in talking with several of the old miners that have worked there, they say there was a couple of million dollars removed, most of it before the raise in the price of gold.

d. As to the ore reserves, there is at least 1500' or more of the old channel which has never been worked, plus re-working the old workings where they could not get to the bottom because of water.

e. This is one of the old channels that was covered by lava when Mt. Lassen erupted.

f. I have talked to several of the old miners that worked in this mine and each one say there is a lot more gold left in the old workings than was ever taken out. They tell of trying to work while standing in water up to their waist.

4. ACCESSIBILITY OF PROPERTY:

a. The mine is about 2 miles down the North Fork of Feather River from Seneca, California. Take road from Canyon Dam, near Lake Almanor to Seneca, and anyone there can direct you to the Sunnyside Mine. You may contact me, J. L. Gould, at Rt. 2, Box 566, Tillamook, Oregon 97141, telephone 842-7410.

b. Quincy, California - 45 miles
Susanville, California - 40 miles

5. EXPLORATION WORK:

a. Tunnel is 5' x 7' x 3½'. Track is 18' gauge using ½ yard cars. We plan to repair 1600' of the old tunnel and extend it on to 1400' more. See attached map.

b. Does not apply.

c. If this contract is executed we will start work immediately. We can repair 3 to 5 sets per day if the tunnel is not collapsed, otherwise we can repair only about one set per day. Sets average 4' in length. If loan is not obtained we will have to discontinue the work now in progress.

6. EXPERIENCE:

a. I have worked as a logger, doing all types of construction work and supervising large crews for more than 25 years. I have also run a (Doodle Bug) gold boat near Quincy, Calif. Doug Haaga, our supervisor has worked on the gold boat and has supervised the work being done on this mine since its purchase. We also have a good experienced tunnel man that has spent 20 years or more in tunnel work in all kinds of mines.

7. ESTIMATE OF COSTS:

a. We do not plan on contracting any work, at this time.

b. One Supervisor @ $600 per month.
Two tunnel men @ $30 each per 8 hour day. (plus 30% for insurance.)
Watchman at $100 per month, plus cabin and insurance.
(If this contract is executed we would like to put on a second shift.)

c. Each 100' of tunnel takes 6000 bd. feet of lumber.
& 3000' of tunnel with all new timbers would be 180,000'
d. @ $100 per M.
25 gallons of gas per day to run air compressor and light plant.
Miscellaneous tools, supplies and equipment - $25.00 per day.
Will need to purchase additional rails for track and 4 end dump cars. See attached for equipment inventory.

e. Not particularly applicable with the exception of the removing and rebuilding of the miner's shed to at least 100' away from tunnel entrance as required by insurance company.

f. Only new installation that may be needed would be a trailer house for living quarters and office.

g. Miscellaneous other expenses, payroll taxes, employment and state insurance, accounting, assay and laboratory costs, I would estimate to be about $500 per month.

Please write or call me and I will be happy to meet your representative at the mine at any time. In the meantime, please send MME 52 forms and I will get them signed by the Sellers.

Very truly yours,

GOLDEN ATLAS MINING & DEVELOP. CO., INC.

J. L. Gould

J. L. (Pat) Gould, President

Rt. 2, Box 566
Tillamook, Oregon 97141

Area Code 503 - 842-7410

EQUIPMENT NEEDED:

1 - 50 KW Diesel electric set

Estimated cost - Used $6,000.00

EQUIPMENT ON HAND:

	COST
1 - Homelite Power saw	225.00
2 extra chains	50.00
125 cu. ft. air compressor - gas motor	2,500.00
2 - 2½ air or steam water pumps	750.00
2 - 1½ air or steam water pumps	500.00
6 picks, 6 shovels	20.00
3 - hand saws in tunnel	15.00
1 - 50 ton journal jack	125.00
3 - screw jacks	100.00
3 - light plants	1,000.00
1 - acetylene cutting and welding	125.00
1 - 2" gas water pump - Homelite	150.00

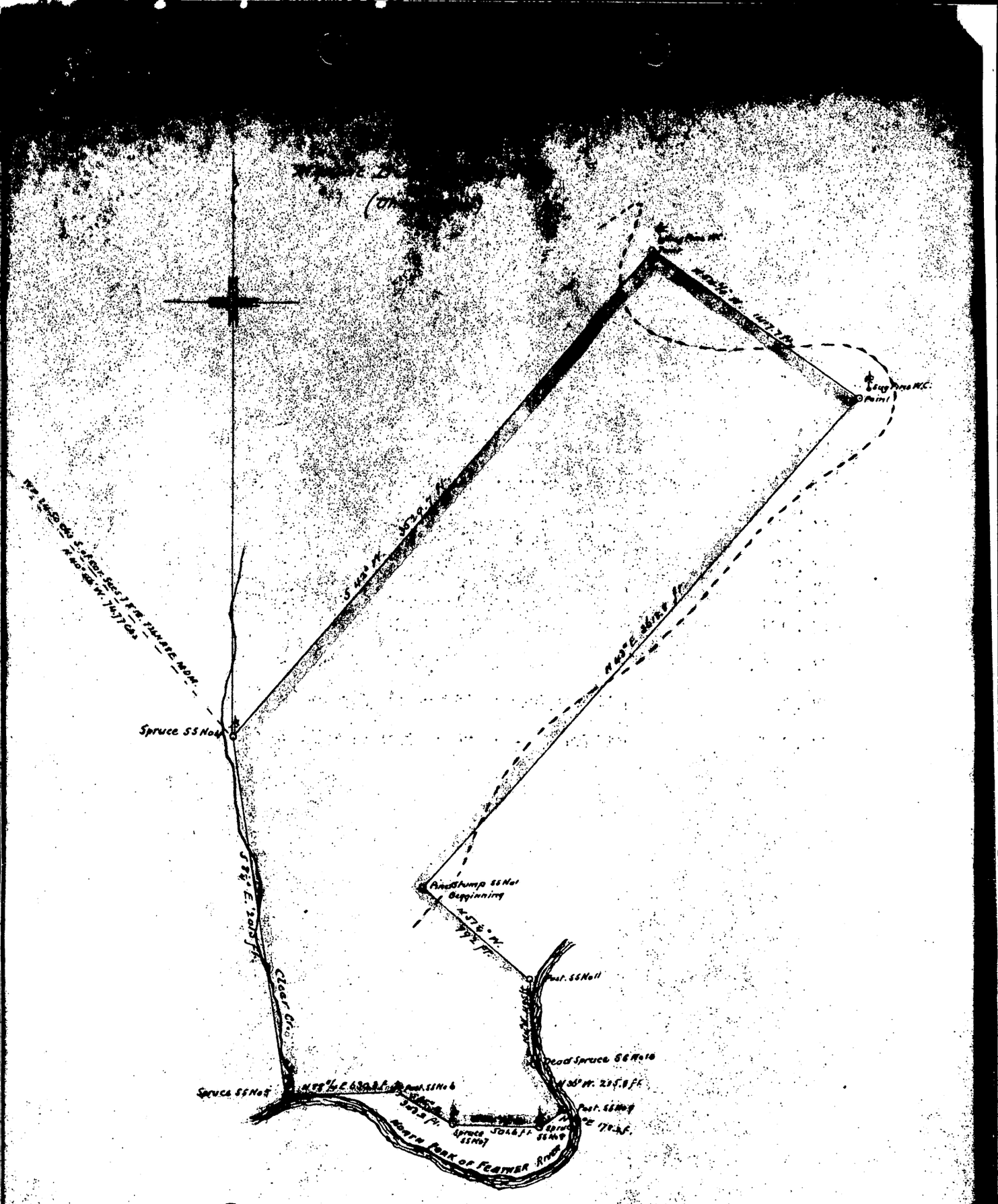

Plat of the
SUNNYSIDE MINE
as Patented

Scale to Chain 1 inch.

C O N T R A C T

THIS CONTRACT made this 23rd day of May, 1969, by and between HENRY W. STRUCKMAN and IRENE STRUCKMAN, parties of the first part, herein called the vendors, and GOLDEN ATLAS MINING AND DEVELOPMENT CO., Inc., a Nevada corporation, party of the second part, herein called the vendee,

W I T N E S S E T H:

That in consideration of the covenants and agreements on the part of the vendee hereinafter contained, the said vendors agree to sell and to convey to the said vendee; and the said vendee agrees to buy all that certain piece, parcel and tract of land situated, lying and being in the County of Plumas, State of California, and all those certain unpatented mining claims and all mining property located upon the hereinafter described real property and mining claims and used in connection with and as a part and parcel of said real property and mining claims as follows, to-wit:

PARCEL I: Sunnyside Placer Mine, a patented claim and situated and lying in the Dutch Hill Mining District in Seneca, in the County of Plumas, State of California, and more particularly described in the United States Patent No. 16480, Mineral Certificate No. 51, dated June 19, 1890, recorded in Volume 123 of Patents at page 449 to 453, inclusive, records of the County of Plumas, State of California.

PARCEL II: Sunnyside Extension No. 1, by legal subdivision described as the S½ of Lot No. 1 and the W½ of Lot No. 4, Section 19, T. 26 N., R. 8 E., M.D.M.

PARCEL III: Sunnyside Extension No. 2 by legal subdivision described as Lot No. 5, Section 19, T. 26 N., R. 8 E., M.D.M.

PARCEL IV: Sunnyside Mill Site by legal subdivision described as the W½ of S.W.¼ of NW¼ of Section 20, T. 26 N., R. 8 E., M.D.M.,

for the sum of One Hundred Thousand Dollars ($100,000.00) to be padd as follows, to-wit:

the sum of Twelve Thousand Dollars ($12,000.00) as down payment, by way of the execution of and delivery of a Warranty Deed, conveying a merchantable title to the parties of the first part of all that parcel of land lying and being in the County of Tillamook, State of Oregon, and more particularly described as follows, to-wit:

> That part of the property described in Deed recorded in Book 197, page 484, Deed Records, said portion being described as follows: Beginning at a point on the Southerly boundary of Wilson River State Highway, 694.5 feet North and 839.2 feet East of the quarter corner between Sections 8 and 17, Township 1 South, Range 8 West of the Willamette Meridian; thence South 44*59' East 102.1 feet and North 43*01' East 70 feet to the true point of beginning of the tract herein to be described which point is designated as Point "A" in the survey of W. A. Markham dated November 16, 1968; thence North 43*01' East 53.6 feet to Point "B" of said survey; thence North32*18' West 26.9 feet; thence North 41*07' East 110 feet; thence South 57*37' East to the center of the Wilson River; thence Southerly downstream along the center of the Wilson River to a point South 43*01' West 2.0 feet and South 44*59' East 132 feet, and North 54*01' East from the true point of beginning; thence South 54*01' West to a point South 44*59' East 132 feet and South 43*01' West 2 feet from the true point of beginning; thence North 44*59' West 132 feet and North 43*01' East 2 feet to the true point of beginning, together with an easement for access over a strip of land 16 feet wide, being 8 feet on either side of a center line which begins at a true point of beginning and runs thence North 69* West to the South-easterly boundary of Wilson River State Highway; ALSO together with an easement for access over a strip of land 8 feet wide being the 8 feet lying to the Southwest of the boundary of the property which begins at a point South 43*01' West 2.0 feet from the true point of beginning and runs thence South 44*59' East 132 feet; and SUBJECT to an easement over a strip of land 8 feet wide, being the 8 feet lying to the Northeast of the same described line, 132 feet long; ALSO SUBJECT to an easement for drainage purposes, on a strip of land 10 by 100 feet being 5 feet on each side of a center line which begins at a point South 48* East 24.2 feet from Point "B" in said Survey and running from said point of beginning North 52* East 100 feet. - - - - -

receipt of the delivery of said Deed being hereby acknowledged.

The balance of Eighty-eight Thousand Dollars ($88,000.00) to be paid in yearly payments of Ten Thousand Dollars ($10,000.00) due on the 2nd day of January, beginning January 2, 1971, without interest, each calendar year for the life of this contract.

Ten percent (10%) of gross received for minerals by vendees, from the patented or unpatented properties hereinabove described is to be paid to vendors, and is to be applied towards yearly payments.

Fifty percent (50%) of the net amount received from the sale of parcels of the patented property is to be paid to vendors, and is to be applied towards yearly payments. Any amount over the $10,000.00 yearly payment shall apply towards the following year's payment. Any amount under the $10,000.00 for one year from the 10% royalty or 50% of sales shall be advanced by vendees for the total payment of $10,000.00.

Vendees agree to protect vendors equity in the sale of any parcels to the extent of $250.00 per acre and vendors agree to release any parcels by Deed as needed. Vendees also agree to retain mineral rights on any sale of parcel of land.

IT IS FURTHER AGREED between the parties hereto that vendees, at their election, and at any time, pay the whole or part of said installments, though the same be not yet due, it being the desire of the vendees and vendors to liquidate the obligation of this contract as soon as possible.

IT IS FURTHER AGREED that should vendees fail to pay any installment when due, they will, when served with a 30 day notice by registered mail to vendees by vendors, immediately vacate and surrender said premises to vendors. Should it become necessary, in the opinion of the vendors to commence any action or proceedings to enforce any of the covenants or provisions of this contract, the vendees agree to pay such additional sum or sums the court shall award as and for attorneys fees.

IT IS FURTHER UNDERSTOOD that all of the improvements and equipment used in the operation of said mine, excepting therefrom rails, pipe in place, ore bins, bunkers and buildings, in the event of termination of this contract, shall be removed by vendees upon the condition that vendees removes such improvements and equipment with four (4) months from the date of the termination of this contract.

The said vendors, upon receiving payments at the time and in the manner herein before specified, agree to execute and deliver to said vendees or its assigns, a GRANT DEED conveying a merchantable title to the patented property and agree to convey the unpatented mining claims by QUIT CLAIM DEEDS conveying said unpatented mining claims free and clear of all encumbrances.

IT IS FURTHER COVENANTED, AGREED AND UNDERSTOOD by and between the parties hereto that the vendors will satisfy any and all liens or encumbrances in full, and should vendors fail to satisfy any of said liens or encumbrances, vendors do hereby authorize and direct vendees to pay the same for and on behalf of the vendors by applying the payments due vendors from vendees as in this contract provided for.

Vendees may not assign or otherwise transfer this contract without the written consent of the vendors first had and obtained.

Vendees agree to pay all city and county taxes and all assessments of whatsoever nature, and to keep the buildings thereon in as good a condition which said property is now in. Vendors shall have the right to inspect said premises on any day at the convenience of all parties.

IT IS FURTHER COVENANTED, AGREED AND UNDERSTOOD by and between the parties hereto that vendees shall at all times keep and maintain in good order and repair all ditches and flumes bringing water from Owl and Clear Creek to the Sunnyside Mine from the Owl and Clear Creek watershed as covered by permits from the State of California under numers 12796 and 5022, Applications Nos. 17303 and 8996, and issued to vendors.

IT IS FURTHER COVENANTED, AGREED AND UNDERSTOOD, by and between the parties hereto, vendees shall cut not timber except such as is necessary to and incidental to the mining operation, unless otherwise agreed in writing.

Vendors may post notices of non-responsiblity or non-liability for labor and materials upon said property and vendees will see that notices are maintained and posted in a conspicuous place upon the property during the life of this contract.

IT IS FURTHER COVENANTED, AGREED AND UNDERSTOOD by and between the parties hereto that vendees agree to pay all taxes or assessments on the property and equipment before the same become delinquent and agree to furnish vendors with evidence of payment of all taxes and assessments before same shall become delinquent, and furnish Affidavit of Proof of Labor as required by law for the purpose of proving that assessment work upon premises herein described.

IT IS FURTHER UNDERSTOOD AND AGREED that whenever notice or notices are required, the same shall be given in writing by registered mail to HENRY W. STRUCKMAN AND IRENE STRUCKMAN, 833 Third Street, Livingston, California, and to GOLDEN ATLAS MINING AND DEVELOP. CO., INC., at Route 2, Box 566, Tillamook, Oregon 97141, or to such address as either may require from time to time, and to addressee at any post office in the State of California, Nevada, or Oregon.

IT IS FURTHER COVENANTED, AND AGREED by and between the parties hereto that the property herein referred to shall and does include all water rights, easements and appurtenances, situate upon or used in connection with the hereinbefore described mining claims.

Time is of the essence of this agreement.

THIS CONTRACT shall be binding on the heirs, executors, administrators and assigns of the respective parties hereto.

IN WITNESS WHEREOF, the parties hereto have hereunto set their hands and seals the day and year first above written.

Henry W. Struckman
Henry W. Struckman

Irene Struckman
Irene Struckman

GOLDEN ATLAS MINING & DEVELOP. CO., INC.
a Nevada corporation

By J. L. Gould

FORM No. 24—ACKNOWLEDGMENT—CORPORATION. 627 STEVENS-NESS LAW PUB. CO., PORTLAND, ORE.

STATE OF OREGON,
County of Tillamook } ss.

On this ..... day of ....., 19....., before me appeared J. L. Gould ..... and ..... both to me personally known, who being duly sworn, did say that he, the said J. L. Gould is the President, and he, the said ..... is the Secretary of Golden Atlas Mining & Develop. Co., Inc. the within named Corporation, and that the seal affixed to said instrument is the corporate seal of said Corporation, and that the said instrument was signed and sealed in behalf of said Corporation by authority of its Board of Directors, and J. L. Gould and ..... acknowledged said instrument to be the free act and deed of said Corporation.

IN TESTIMONY WHEREOF, I have hereunto set my hand and affixed my official seal the day and year last above written.

Betty Greeley
Notary Public for Oregon.
My Commission expires 8-9-72

FORM NO. 28 ACKNOWLEDGMENT
STEVENS-NESS LAW PUB. CO., PORTLAND, ORE.

STATE OF OREGON,
County of Tillamook } ss.

BE IT REMEMBERED, That on this 23rd day of May, 19 69, before me, the undersigned, a Notary Public in and for said County and State, personally appeared the within named Henry W. Struckman and Irene Struckman, husband and wife ..... known to me to be the identical individuals described in and who executed the within instrument and acknowledged to me that they executed the same freely and voluntarily.

IN TESTIMONY WHEREOF, I have hereunto set my hand and affixed my official seal the day and year last above written.

Betty Greeley
Notary Public for Oregon.
My Commission expires 8-9-72

SATELLITE LOGGING & DEVELOPMENT CO.

J. L. "Pat" GOULD * Route 2, Box 566 * Phone 842-7410 * Tillamook, Oregon 97141

July 3, 1969

Mr. Ed Mitchell, Manager
U. S. National Bank
4th and Main
Tillamook, Oregon 97141

Dear Ed:

I and four other fellows have recently purchased some property in Plumas County, California, and have formed a corporation, Golden Atlas Mining & Development Co., Inc.

The property contains an old underground channel that we have reason to believe is abundant in gold, platinum and other valuable minerals and metals. In order to get to this underground channel, it is necessary that we repair, replace, and build a tunnel.

I would appreciate it if you would take my application for $50,000 under consideration and on a long-term basis so that we may explore this channel bed.

Your office is familiar with my financial statement and credit rating and anything you can do on this will be greatly appreciated.

Very truly yours,

SATELLITE LOGGING & DEV. CO.

J. L. Gould

J. L. (Pat) Gould

JLg;dg

UNITED STATES NATIONAL BANK OF OREGON

TILLAMOOK BRANCH
408 MAIN AVENUE
P. O. Box 473, TILLAMOOK OREGON 97141
HEAD OFFICE — PORTLAND

July 11, 1969

Satellite Logging and Development Co.
Route 2, Box 566
Tillamook, Oregon 97141

Attention J. L. "Pat" Gould

Gentlemen

Your loan request of July 3, 1969, has been referred to our loan committee, and we regret that we find it necessary to decline at this time. The terms and conditions as set forth by you are not possible under our present loan policy.

We appreciate your business, and hope that we can serve you in the future.

Very truly yours

E. E. Mitchell
Manager

SATELLITE LOGGING & DEVELOPMENT CO.

J. L. "Pat" GOULD * Route 2, Box 566 * Phone 842-7410 * Tillamook, Oregon 97141

July 3, 1969

Mr. Carl Benscheidt, Manager
1st National Bank
Main Avenue
Tillamook, Oregon 97141

Dear Carl:

I and four other fellows have recently purchased acre property in Plumas County, California, and have formed a corporation, Golden Atlas Mining & Development Co., Inc.

The property contains an old underground channel that we have reason to believe is abundant in gold, platinum and other valuable minerals and metals. In order to get to the underground channel bed, it is necessary to repair, replace and erect a new tunnel.

I would appreciate it if you would take my application for a $50,000 loan under consideration on a long-term basis so that we may explore this channel bed.

You are familiar with my financial statement and credit rating and anything you can do on this will be greatly appreciated.

Very truly yours,

SATELLITE LOGGING & DEVELOP. CO.

J. L. (Pat) Gould

JLG:dg

FIRST NATIONAL BANK OF OREGON

TILLAMOOK BRANCH, 315 MAIN AVENUE, TILLAMOOK, OREGON 97141

July 16, 1969

Satellite Logging & Development Co.
Route 2, Box 566
Tillamook, Oregon 97141

Gentlemen:

You recently inquired about the possibility of a $50,000 loan on a long term basis to provide additional funds to explore an old underground channel that you have reason to believe is abundant in gold, platinum and other valuable minerals and metals in a mine located in Plumas County, California.

We regret very much that we would be unable to entertain an application for this type of loan at this time because it would appear to be of a somewhat speculative nature, and possible payment program would appear to be indefinite.

We trust that you may find other financing available to you for this particular purpose.

Very truly yours,

C. Benscheid

C. Benscheid

CB:bh

TABLE OF MINES AND PROSPECTS, PLUMAS COUNTY, WITH REFERENCES TO REPORTS OF STATE MINERALOGIST—Continued

Name	Sec.	Twp.[1]	Range	Kind of mine[3]	Remarks[2] (Location or ownership)	Elevation, feet	Area, acres	References to reports of State Mineralogist[4]
Prospect	13	26	9	Q	W. A. Kingdon, Crescent Mills*	3,900	20	XVI, p. 159; XIII, p. 289
Pyramidal Lime	6, etc.	25	8	ls	Deeded to State, 1933	4,000	480	XXIV, pp. 310, 311; XVI, p. 178
Queen	19, etc.	22	11	P	B. L. & Mrs. E. E. Jones, Quincy	6,500	670	XVI, p. 83
Quincy Mining & Water Co.				P	Three mi. west of Quincy	3,800	2,200	XIII, p. 304; XII, p. 219
Rainbow	25	22	7	Q	A. L. Allen, Feather Falls	4,500	40	See text this report
Ray & Traynor	1	23	11	P	L. N. Prugh, Sacramento	5,000		XVI, p. 84
Ready Bullion	18	21	12	Q	Ready Bullion Mining Co., Sacramento	6,800		See text this report
Red Ravine & Red Rose	25	22	10	P	John Bevilauqua	6,000		XVI, p. 84
Red Slide	4	22	10	P	Margaret N. Hart, 1823 Turk St., San Francisco	6,500	50	XVI, p. 84
Reinmiller				C	North of Engels		1,120	XVII, p. 468
Reising	9	25	8	Q	H. C. Flournoy, Quincy, et al.*	3,300	20	XXIV, p. 294; XVI, p. 159. See text this report
Reward (Cosmopolitan)	34 3	26 25	11 11	C	I. L. Rosenthal, 117 Post St., San Francisco*	4,200	300	XXIV, p. 280; XVI, p. 108; XII, p. 68
Rich Gulch (Elizabeth)	1, 12	25	7	Q	Rich Gulch Con. Gold Mines, Joseph Moss Little, 3621 Broadway, Oakland*	3,900	127	XXIV, p. 294; XVI, p. 116; XIII, pp. 299, 300
Rich Point	35	23	8	P	Rich Point Mining Co., E. N. Hawkins, Strand Hotel, San Francisco	4,000		XVII, p. 459
Riodel	1 35	26 27	8 8	Q	W. J. Jordan & Joseph Bigler, Greenville	5,500	140	See text this report
Rio Vista	4, etc.	23	10	P	Rio Vista Mining Co., Wm. Black, 2726 Maxwell Ave., Oakland*. Sold to State	4,100	800	XVI, pp. 84, 89
Riverdale	10	24	9	P	Nick Schiavi, c/o A. Purdy, 2275 100th Ave., Oakland*	3,450	119	XVI, p. 85; XIII, p. 292; XII, p. 215; X, p. 478
Robinson (Morning Star & Trenton)				Q	See Granite Basin Mining Co. 8 mi. N.E. Merrimac, Butte County	4,750		XIII, p. 304
Rogers	14	23	7	Q	A. L. Rogers, Bucks Ranch	5,500		XVII, p. 460
Rose Quartz	10	22	10	Q	Rose Quartz Mining Co., Nicolaus Bldg., 8th and K Sts., Sacramento	6,000	180	XVI, p. 161
Round Lake (Dixie Queen)	18	21	12	Q	Round Lake Min. Co., Insurance Exchange Bldg., San Francisco	6,500	40	XVI, p. 162 X, p. 475
Round Valley	10, 15	26	9	Q	Near North Canyon			
Ruby	13	27	10	C	O. B. Camp, Engelmine	5,000		XXIV, p. 280; XVII, p. 469
Saint Nicolas (Bushman)	34	25	9	Q	Nick Borentz, Quincy	3,350	20	XVI, p. 163; XIII, p. 288; XII, p. 214; XI, p. 328
Sanhedrin	8	23	8	P	Sanhedrin Mining Co., A. W. Craig, Sec., 1371 Oak St., San Francisco	5,000		XVII, p. 460; XVI, p. 94
San Jose	17	26	8	P	H. F. Kelly, Caribou	3,500	200	XVI, p. 85
Savercool	5, etc.	26	8	Q, B	K. B. Murray & W. T. Treleaven, et al., Greenville*	4,000	80	XVI, p. 164; XIII, p. 305; X, p. 493. See text this report
Saw Pit	6, 8	22	10	Q	A. W. Dozier, 529 31st St., Oakland, & E. P. Turner*	6,500	78	See text this report
Scad Point (& Deadwood)	28	24	8	P	W. C. Robinson, Meadow Valley*	3,550	360	XVI, p. 93

Name	Sec.	Twp.[1]	Range	Kind of mine[3]	Remarks[2] (Location or ownership)	Elevation, feet	Area, acres	References to reports of State Mineralogist[4]
Scott, Fred	16, 17	26	8	P	W. W. Sharp, 512 Ochsner Bldg., Sacramento. Sold to State, 1934	3,500	83	XVI, p. 86
See, & Seren & Specimen				Q	Granite Basin	4,900	20	X, p. 490
Seneca Con.				Q	See Shaffer			
Seneca Eureka					See Hazzard (Hazard)			
Shaffer (White Lily, Del Monte, etc.)	9, etc.	26	8	Q	Shaffer Gold Mining Co., C. B. Shaffer, 33 S. Clark St., Chicago, Illinois*	3,500	760	XXIV, p. 295; XVII, p. 460; XVI, pp. 112, 170. See text this report
Shenandoah					Head of French Ravine, 12 mi. N.W. Spanish Ranch	2,350		XIII, p. 305; XII, p. 220; XI, p. 324
Shenandoah	28	25	7	Q	J. W. Schulze, of Rich & Geo. H. Pearce, 1263 N. Pilgrim St., Stockton	4,500	100	XXIV, p. 295
Shoofly	32, 33 3, etc.	26 25	9 9	C	G. H. Goodhue, Quincy	4,000	420	XVI, p. 62
Sierra Nevada Mining Corp.					See Bunker Hill			
Smith (Holloway)	11	22	10		J. Smith, Eclipse via Quincy	5,000		XVI, p. 93; XIII, p. 297
Snowstorm	17, etc.	27	11	C	Feather River Copper Co., 15 Central Bldg., Phoenix, Arizona	4,580	450	XVII, p. 469
Sonoma				Q	8 mi. N.E. Merrimac, Butte County	4,950		XIII, p. 306
Southern Eureka					See Indian Valley Mining Company			
Specimen	24	23	6	Q	Mrs. Sarah Jolly, Oroville	4,900	20	XVI, p. 165; XIII, p. 306; X, p. 490
Standart					See Indian Valley Mining Company			
Star of Plumas					See Sanhedrin			
Summit	2, etc.	25	7	Q	A. N. Cameron, Seneca*	4,000	80	XXIV, p. 297; XVI, p. 166
Sunnyside	5, etc.	21	11	P	B. L. Jones, Quincy	7,000	200	XXIV, p. 307; XIII, p. 295
Sunnyside	17, etc.	26	8	P	Merrill Lucas, 427 Highland Ave., Tracy*	3,500	160	XXIV, p. 307; XVI, p. 86; XIII, p. 306
Sunrise	18, 19	22	9	P	John J. Mullen, et al., La Porte	4,500	560	XXIV, p. 307
Swiss	18	26	8	P	W. B. Perry, Greenville	4,500	145	XVI, p. 87; XIII, p. 307
Synthetic Iron Color Co.	32	27	8	B	c/o N. M. Zoph, Box 1157, Richmond	5,000	120	See text this report
Taylor Diggins	29, etc.	26	11	P	J. M. Longnecker, 357 S. Hobart Blvd., Los Angeles*	5,500	110	XVI, p. 94; XIII, p. 289
T. C. Claim					See O. K.			See Imperial in text this report
Tefft	11	23	9	Q	J. U. Tefft, Quincy	6,000	140	XVI, p. 167
Telge				C	See Beardsley			
Trask & Coffer	24, 25 19, 30	27 27	10 11	C	C. L. Eaton	4,225	300	XXIV, p. 280; XVII, p. 470; XVI, p. 61
Underwood & Martin	7	24	12	P	T. & J. Underwood	6,000	120	See text this report
U. S. Smelting	7 12	24 24	12 11	C	U. S. Smelting, Refining & Mining Exp. Co., Newhouse Bldg., Salt Lake City, Utah*	6,700	136	XXIV, p. 280; XVII, p. 468
Valentine	30	22	13	Q	Geo. H. Stephan, et al., Quincy*	4,700	20	XVI, p. 168
Valley View				Cr	Near Greenville			XVI, p. 54; Bull. 76, p. 166
Virgilia	17, 18	25	8	P & Q	Virgilia Mining Corp., Virgilia, California, et al.*	2,500	180	See text this report

* Names and addresses marked with asterisks have been checked with records of county assessor of Plumas County for 1936.
[1] All townships are north and all ranges are east of Mount Diablo Base and Meridian.
[3] C., copper; Q, gold-quartz; P, gold-placer; B, barite; Cr., chromite; M, manganese; Mo, molybdenum; ls, limestone.
[2] Addresses are in California unless otherwise stated.
[4] State Mineralogist's Report XVI was published in three separate volumes, one on each of the counties—Nevada, Plumas, Sierra.

C—14540

1937 Calif. Jour. Mines and Geol. v. 33, No. 2, p. 137

cut is a 6′ Huntington roller mill and Triumph cencentrator, driven by a steam-engine with 8″x 14″ cylinder, consuming 1¼ cords of wood per day. Fourteen men are employed. An incorporated company, of San Francisco, owners; T. W. Finchley, of Merrimac, Butte County, manager.

Gallagher Mines (Quartz).—They are 4 miles N. of Johnsville, on the head of Bear Creek, at 6,250′ elevation, and comprise six claims on three parallel veins. The veins, with a width of 2′ in the present developments, trend N. and S., and dip slightly to the east. The formation is metamorphic slate and syenite. There are several tunnels of considerable extent, closed by caving at the mouth; the present working tunnel cuts the veins at a depth of 132′. There is an 8-stamp water-power mill, with 650-lb. stamps, half of which are running on one shift, crushing 4 tons daily. The power is developed by a 4½′ Pelton wheel, from water derived from the Indian ditch, which heads in Bear and Squirrel creeks, using mostly snow-water. Two men do all the work. Gallagher Bros., of Johnsville, owners.

Garfield Flat Mine (Hydraulic).—It lies 4 miles in a N.E. direction from Johnsville, at 5,500′ elevation, and contains 180 acres. The gravel bank averages only 10′ in height, and the pit is about 300′ wide. No derricks are required. The water is brought from Bear Creek through a ditch ½ mile long, 2′ on the bottom and 3′ deep, ending in two reservoirs; one No. 3 giant with 3″ and 5″ nozzles, under 100′ pressure, can pipe for three hours per day, the reservoirs emptying in three quarters of an hour. The pipe-line is 800′ in length, reducing from 18″ to 11″. The flume is 1,100′ long, 2′ wide, set on a 4½″ and 6″ grade, and paved with 6″ blocks. The dump is in a dry ravine, emptying into Squirrel Creek, along which are four restraining dams. The first is 16′ high, built of logs and brush; the second is 8′ high, also of logs and brush; the third 7′, and the fourth 12′. There is ½ mile distance between the first two dams. Three men are employed. P. Lorenzi, of Johnsville, owner.

General Harrison Mine (Drift).—See our XIIth Report, p. 216. It is situated 9½ miles N.E. of Gibsonville, at 5,400′ elevation. C. H. Radcovich, of Johnsville, owner.

Genesee Valley (Ward) Mine (Quartz).—See our Xth Report, p. 476. It is situated on Ward Creek, about 3 miles S. from Genesee, at 4,100′ elevation, and consists of a quartz location and 20 acres of placer ground. The vein trends N.W. and S.E., with a somewhat varying dip, averaging 50° S.W., inclosed in a much-folded slate rock. The present principal workings are carried on through a double-compartment 4′x 8′ shaft back of the mill and at a sufficient height above it to permit of the ore being at once run to the mill. Near the bottom, drifts extend 300′ S. and 150′ N., along the vein. An 8″ jackhead pump, running twelve hours per day, keeps the works dry. The vein makes in swells, attaining a width of 5′, and carries a large percentage of black oxide of manganese that is frequently intimately mixed with fine free gold. In the lower works, and underneath the vein, quartz has been cut carrying gold and a large percentage of sulphide and carbonates of copper. Southeast of the shaft is a tunnel, driven on the vein, from which a 65′ incline has been sunk, disclosing a 5′ body of quartz, on which considerable stoping has been done. North of the shaft is another tunnel run on the vein, from which, in former years, a large amount of a fair grade of ore was taken. There is a 10-stamp mill, also an arrastra and two vanners; the power being

developed from a 25′ overshot and a small Pelton wheel (for the concentrators). The stamps weigh 650 lbs., drop 6″ 85 times per minute, and crush 12 tons per day through a No. 10 screen. The hoist is driven by a 17″ Leffel turbine. A home-made dynamo for 200 incandescent lights supplies a few lights to the buildings. Water is diverted from Ward Creek through a flume. Ten men are employed. J. Gruss et al., of Genesee, owners; J. Gruss, manager.

Gladiator (Sunnyside, Franklin, etc.) Mines (Drift).—They lie at the S. end of McRae Ridge, 9 miles W. of Johnsville, at 6,425′ and 7,290′ elevation, and consist of a group formerly known as the *Sunnyside*, 160 acres; *Franklin*, 180 acres. They are being prospected under a bond, and on the Sunnyside various openings and drifts have been made on the course of the channel. On the Franklin claim there is a 360′ tunnel; on the *Beckwith* there is a 200′ tunnel that cuts a ledge. On the side of the ridge, on the Sunnyside, a good deal of hydraulicking has been done, resulting in obtaining considerable nugget gold, some pieces weighing several thousand dollars. A good many of the bowlders indicate glacial action. Aside from the direct mining operations, borings have been made to locate the lay of the channel. The Sunnyside tunnel has been driven 830′, through lava and clay. Near the breast a shaft was sunk 105′ and a drift extended 90′ N. The latter part of the drfft is on the incline, and cuts through 4′ of gravel next the bedrock, the latter pitching to the N.W. The general course of the channel appears to be S.W. A good deal of the ground could be worked to advantage by hydraulicking, if the facilities for impounding the debris were favorable. For three months in the year snow-water is available through a ditch, 1¾ miles long, 2′ wide and deep, with ¾″ to the rod grade. Twelve men are employed. William Doolittle, of Dutch Flat, Placer County, superintendent.

Glazier Mine (Drift).—See our Xth Report, p. 495. It is on the North Fork of Feather River, 4 miles S.E. from Butte Valley, at 3,525′ elevation, and comprises 165 acres on the Dutch Hill channel. A tunnel at the lower end of the claim and about 1 mile from the old workings has been driven 1,000′ through slate bedrock, and some little drifting has been done. It will be continued until the "back rim" is passed. It is 600′ below the surface of Big Flat and 40′ beneath the channel, with which it is connected by several upraises. A 65′ air-shaft connects with the tunnel 100′ from the mouth. The mine water, filling a reservoir 12′x 16′x 6′ every two hours, is used in washing the gravel. No breasting has been done. Six men are employed, working two shifts. Dr. J. P. Welch, of Butte Valley, owner.

Golden Reef Mine (Drift).—See our XIIth Report, p. 216. It is on Spanish Creek, 2 miles W. of Quincy, at 3,200′ elevation. Since our last Report the drift has been continued up channel, and a shaft sunk. Agassiz & Shaw Co., of Boston, Mass., owners.

Golden Stair Mine (Hydraulic).—It is a new enterprise on Clear Creek, situated 10 miles S. from Genesee, at 6,683′ elevation, and comprises 160 acres on what is supposed to be the "Old Blue Lead" channel. A 100′ shaft has been sunk 22′ through barren gravel and 80′ through gray lava. The company has built 3 miles of road. Three men are at work. R. W. White, John Sparks, et al., of Genesee, owners.

Gold Log Mine (Drift).—It is situated on Grizzly Creek, 6 miles S. of Genesee, at 5,775′ elevation, and comprises 100 acres. Four bedrock

centage of gold, and new and better methods are being sought. The 10-stamp mill was run by water obtained from Clear Creek through 1¼ miles of ditch of 350 inches capacity. The climatic conditions and locality make it troublesome to work the property in winter. Two men are at work. An incorporated company, of Oakland, owner.

Siebbert Mine (Quartz).—See Homestake.

Silver Star Mine (Hydraulic and Placer).—It is about 1½ miles W. from Spanish Ranch, at 3,500′ elevation, and includes 80 acres of ground. The 15′ bank carries 4′ to 5′ of gravel next to a false bedrock. Three acres have been worked. The mine has been enjoined, hence only the creek-bed can now be worked by ground-sluicing. Water is obtained from Silver Creek through two ditches 2 miles long and 200′ apart, but finally uniting; the grade is ¾″ to the rod and 250′ pressure is obtained. A pipe elevator, with a 15″ discharge pipe and a 4″ nozzle below, was in use here, to raise the tailings 24′ high; 2,200′ of piping, of 18″ and 11″ diameter, was used, including the 200′ branch to the elevator. The tail-flume is 600′ long and has 30″ bottom and block riffles. Taylor Bros., of Spanish Ranch, owners.

Soda Bar and Eclipse Mine (Placer).—It is 9 miles S.W. from Crescent Mills, at 2,800′ elevation, and contains 80 acres. This gravel deposit is on a bench of Soda Creek, and varies in depth from 3′ to 40′; the present bank has a 20′ face. The gold is coarse, partly quartz-gold, and all next the bedrock. Water is taken out of Soda Creek through a short ditch, furnishing 150′ pressure during the season, lasting eight months. Although very heavy bowlders are found next to bedrock, no derrick is used. The tail-flume is 84′ long and 20″ wide, set on a grade of 18″ per box, and paved with Hungarian and pole riffles. Five men are employed. W. Edwards and G. M. Cooksey, of Quincy, owners.

Sonoma Mine (Quartz).—It is 8 miles N.E. from Merrimac, Butte County, at 4,950′ elevation. The location embraces two veins, 18″ to 24″ wide and 100′ apart, coursing N.E. and S.W., and dipping 80° S.E., in granite. The quartz carries 1½% of sulphurets. The veins are developed through a tunnel 180′ long, cutting both veins, with drifts on both, giving 60′ of backs. An 8′ continuous-working arrastra, supplied with screens, is driven by a 15′ overshot wheel, 20″ breast, with water from Buckhorn Creek. Three men are employed. Murphy & Son, of Merrimac, Butte County, owners.

Specimen (See & Seren) Mine (Quartz).—See our Xth Report, p. 490. It is in Granite Basin, 8 miles N.W. from Merrimac, at 4,900′ elevation. A new tunnel, above the former tunnels, has been driven to the vein, and the pay-shoot tapped. Four men are employed. See & Jolly, of Merrimac, Butte County, owners.

Sunnyside Mine (Drift).—See Gladiator.

Sunnyside Mine (Drift).—It is 2 miles S.W. of Butte Valley, and contains 220 acres on the Dutch Hill channel, at an elevation of 3,550′ at tunnels. At different times during the past twenty years four tunnels have been driven to tap this channel, all of which were too high, bedrock never having been reached. Under the present management a new tunnel (now 50′ long) has been started near the mouth of Clear Creek, and will be below the lowest point of the channel. The lowest of the old tunnels was 800′ long, and a gangway, 5′ in the clear, was driven 160′ across the channel. A very large amount of water flows from the mine, which is used for washing the gravel. The breasts

are carried 25′ wide and 5′ high. The gravel is tight, requiring the use of powder. A breaster can dig 4 to 5 cars, each of 1,500 lbs. capacity, per day. All bowlders are stowed. There are neither lava bowlders nor clay in the gravel. There is a dump of several hundred feet into the North Fork of Feather River. The water from the mine is retained in a 10′x 12′x 5′ tank, which fills in ten minutes; the gravel is washed through six 14″ boxes, set on an 18″ grade per box. Ten men are employed. Col. Day, of Butte Valley, owner.

Swan Mine (Quartz).—See Homestake.

Swiss Mine (Drift and Quartz).—It is 11 miles W. of Prattville, at 4,025′ elevation, and comprises 45 acres between Sunnyside and Dutch Hill. An 800′ drift, through the slate rim and lava, cuts the gravel on a bench of the channel, which was breasted 100′ across, with bedrock pitching away. The course of the channel was N.E., and extremely large bowlders were found mixed with the gravel; in spots the gravel carried considerable clay. The gold is coarse and heavy. A breaster can dig 7 cars of 1,500 lbs. each per day. The gravel is washed through 20 boxes, with 14″ bottoms and 1½″ grade to the foot, paved with Hungarian and pole riffles. The boxes are cleaned up every night. Water is obtained from Owl Creek through 200′ of 11″ pipe. Crossing the company's ground is a quartz vein, 12′ to 20′ thick, coursing N. and S., and dipping 55° W., in slate walls. It was cut in the bedrock tunnel, giving 115′ of backs, and carries a considerable percentage of iron sulphurets. The outcrop of the vein is largely lava-capped. Two men are employed. B. Piazzonia, of Butte Valley, owner.

Taylor Diggings Mine (Hydraulic).—See California Gold Mining and Investment Co.

Tefft & Co.'s (Lone Star and Concordia) Mine (Hydraulic).—It is near Cromberg, 18 miles S.E. of Quincy, and comprises 400 acres on two adjoining claims, designated as the *Lone Star*, containing 160 acres, at an elevation of 4,700′, and the *Concordia*, with 240 acres, at 5,450′ elevation. At present the mine has been temporarily enjoined for non-compliance with some of the Debris Commissioner's regulations. The pit in the Lone Star is about 20′ deep, extending 600′ and about 300′ across; the average depth of gravel is about 10′. This has the appearance of being a break, or "spill over," from the main channel, coursing N. and S. further in the hill upon which the Concordia is situated. One monitor, with 11″ inlet and 5½″ nozzle, working under 300′ pressure, is used in the Lone Star ground; also a 1 H.P. derrick, with 30′ boom. The pipe-line is 1,700′ long, reducing from 22″ to 11″. Water is obtained from Long Valley and Jackson creeks, with three systems of ditches; the Lone Star ditch is 3½ miles long, 6′ on top, 4′ on bottom, and 3′ deep, carrying 1,500 inches of water; the Jackson ditch is 7′ on top, 5′ on bottom, 3′ deep, and 1½ miles long; the irrigation ditch is 5′ on top, 3′ on bottom, and 2½′ deep. Aside from these, Coggswell Ravine furnishes some water during three months in the spring. It is said the cost of construction of the Lone Star ditch was $20,000. For the Concordia claim the water is brought through the Concordia ditch, 5 miles long, 3′ on bottom, and of 600 miner's inches capacity. The water season is three months in the spring, and is somewhat extended through reservoirs, which permit from three hours to five hours piping per day. There are 1,400′ of 42″ tail-flume, set on a 5½″ grade, and paved with 9″ blocks. The debris from this claim dumps into Coggswell Ravine

Kelly has owned this ground for the last 20 years. It has been surveyed for patent and bonded to W. W. Robbins, 4115 Helena street, Spokane, Washington. Good pay was opened up in February, 1914, and four men were working then.

Development consists of a 5′ x 6′ tunnel, 1000′ long, through quartzite and slate which cost $10 per foot. The last raise put up through 20′ of slates struck a small amount of gravel and another raise to be put up is expected to encounter the center of the main channel. A small area of gravel has been worked by an old branch from the main tunnel. Hand drilling methods are used in working.

The deposit consists of old river channel gravel with a northerly course, composed of quartz, 'ironstone' and greenstone boulders. The bedrock is slate and quartzite. There is a gravel overburden and different flows of lava, totaling 600′. A quartz ledge was encountered in a former bedrock tunnel carrying gold and chalcopyrite and also some carbonates. No work was done on this vein. Quartz veins have also been encountered in the present tunnel, but no assays have been taken. A medium amount of water was encountered.

The Sunnyside and Western mines to the south and the Scott, Cameron and Glazier to the north are all on the same channel.

Fred Scott Mine. Owner, Chas. Emerson, Susanville. Leased to C. H. Grill, Seneca.

Location: Butte Valley Mining District, Sec. 17, T. 26 N., R. 8 E., 1 mile west of Seneca; Keddie is 31 miles southeast of Seneca via Greenville, by automobile road.
Bibliography: U. S. Geol. Survey Folio 15, Lassen Peak.

This property consists of 120 acres, unpatented, situated on the west bank of the North Fork Feather River, with a rise from the river to the top of the ridge of 600′. Good timber stands on the property.

The mine was under lease, when visited, to C. H. Grill of Seneca, and four men were working.

It is developed by an 800′ tunnel passing through slates.

The deposit consists of old river channel gravel, trending northerly, a former course of the North Fork Feather River. The gravel is free and contains quartz, ironstone and greenstone on a bedrock of slates, with 600′ of lava capping. Pay gravel runs about 100′ in width and 3′ to 4′ in depth. Considerable water was encountered.

Equipment consists of a blacksmith shop.

The Cameron and San Jose mines adjoin.

Sunnyside Mine. Owner, Plumas Gold Mining Company, Boston, Massachusetts; R. N. Costar, lessee.

Location: Butte Valley Mining District, Sec. 19, T. 26 N., R. 8 E., 3 miles south of Seneca by wagon road, thence 31 miles southeast via Greenville to Keddie by good automobile road. Elevation 3500′.
Bibliography: Cal. State Min. Bur. Report XIII, page 306. U. S. Geol. Survey Folio 15, Lassen Peak.

This property consists of 160 acres of patented ground, covering a length along the channel of three-fourths of a mile. It is situated on the west bank of the North Fork Feather River. The tunnel and channel are 200′ above the bed of the present river. Fair timber stands on the property.

The mine is developed by an 800′ tunnel with a 30′ to 45′ raise at the end of the channel. A large but unknown amount of gravel has been worked from the east rim in old workings. In the old workings all of the tunnels were too high to bottom the channel, and drifts were run along the east rim only. From these drifts winzes were put down and the ground breasted regardless of the large amount of water that had to be pumped. The gravel stands fairly well. It is breasted and the large boulders separated by a grizzly in the chutes, then trammed 800′ to the washhouse in one-ton cars. The old workings followed the east rim for half a mile, and the winzes that were sunk as deep as water would permit never reached the bottom of the channel. The Peterson crosscut 200′ across the channel was 25′ above the bottom, and a shaft put down 18′ failed to reach bedrock. The center of the channel and the west rim are therefore supposed to be virgin ground. The present workings were also run too high. The main crosscut will have to be continued, and another raise put up to reach the bottom of the channel.

The deposit is made up of old river channel gravel on a bedrock of slate with stringers of quartz in it. The channel courses N. 17° E. and has an overburden of 600′ of gravel and lava. A large amount of water was encountered. Width of pay gravel is 100′, depth 3′ to 4′, above bedrock. Most of the gold occurs on bedrock. The production in the two years of 1913 and 1914 has been $20,000. The total production to 1913 is said to have been $150,000.

A small amount of water under 300′ head is available. The cost of running the tunnel averaged $10 per foot, and the cost of working the gravel is about $1 per ton, assuming four cars are produced per man per day. Three men have been employed for the last three years during the summer season, and two men will work all winter doing development work.

There is a blacksmith shop and equipment on the property.

The Dutch Hill, Western and San Jose mines adjoin, the two former being idle.

Swiss Mine. Owner, B. Pizzoni, Seneca.

Location: Butte Valley Mining District, Sec. 18, T. 26 N., R. 8 E., 2 miles west of Seneca, thence 31 miles southeast by good automobile road via Greenville to Keddie. Elevation 4500′.
Bibliography: Cal. State Min. Bur. Report XIII, page 307. U. S. Geol. Survey Folio 15, Lassen Peak.

Present workings were placed at a distance from the McFarland workings on account of a large surface slide, which is slipping on the clay stratum, and which has ruined the old workings including the Edgar shaft. Present workings are clear of this slide. W. L. Leland states that he has observed fallen trees which indicate that these slides have occurred at various times in the past.

Wood is being used for fuel to generate power in a 125-hp. boiler at a cost of $35 per day. Other equipment includes two compressors of 600-cu. ft. per minute total capacity, Hendrie and Bolthof 10 x 14 in. double-cylinder hoist, Cornish pump, 7 in. x 6 ft., Cameron No. 5 sinker, Worthington duplex pump 4½ x 16 in., Fairbanks-Morse duplex pump 4 x 12 in., centrifugal pump, grinding wheels, drill presses, etc. A drill sharpener and machine tools are to be installed soon.

Gravel will be washed through a trommel and sluice-boxes. The trommel is necessary because of the presence of sticky clay. Eighty per cent of the tailings are to be elevated from the trommel and stacked; the finer tailings will be impounded behind a dam. At the time of visit, 42 men were employed at $5.25 per day less $1.25 for board and bunk.

Maynard Placer. Owner, George Wess of Rich. Location, Sec. 26, T. 25 N., R. 7 E., on Mill Creek, 1½ miles southeast of Rich. The Western Pacific Railroad affords the only easy access to the property. A road is now being built from the railroad to the mine, and is practically complete. Wess has a water right to 1000 miner's inches from Mill Creek, and takes the water through 1000 ft. of ditch to work the gravel of the creek by ground-sluicing. Many boulders are encountered, and are removed by means of a guy-line derrick and hand-winch. Some of them are too large to lift and must first be broken. Wess plans to install a power derrick with a capacity of five tons this season. Other equipment consists of a shop and a house. A drift 75 ft. long has been driven in gravel to the west of the present creek, and is tightly timbered with light sets. Wm. McAulife, Tonopah, Nevada, owns an adjoining claim.

Pacific Foundation Corporation. For officials of this company, see the same name under Gold (lode mines). The company has two placer claims covering a quarter of a mile along Mill Creek in Sec. 22(?), T. 25 N., R. 7 E., one mile east of Rich. The Western Pacific Railroad affords the only easy access to the property. The claims are at the mouth of Mill Creek, where it flows into the East Branch of the North Fork Feather River. C. S. Frame is the former owner; and G. H. Anderson is building a house at the property. These men stated that a power derrick of 5- to 6-ton capacity would be installed during the present season and the gravels of the present stream worked; also that drifts would be run on a gravel deposit left by the stream in a former course.

Pliocene Mine. Owner, J. S. Bransford, Pasadena. Location, Secs. 4 and 9, T. 26 N., R. 8 E., one mile north of Seneca. This is an old property on the same ancient channel of the North Fork of Feather River on which the Dominion and Glazier mines are located; and it was formerly developed by a 1200-ft. tunnel, but has been idle for years. The gravel is exposed on the surface where the present river cuts the old channel. W. J. McMillan of Seneca has a lease and option on the

1928 XXIV, p. 307

property and expects to operate during the coming year, working the gravel into a Huelsdonk concentrator.

Sunnyside Mine. Owner, B. L. Jones, Quincy. Location, Secs. 5, 6, 7 and 8, T. 21 N., R. 11 E., eight miles southwest of Johnsville. A total of 200 acres are held in Plumas and Sierra counties. 26,608 cu. yd. of gravel, worked before the debris-laws were passed, produced $100,000. The largest nugget found weighed 15 pounds and was sold for $3,276. An 831-ft. tunnel was driven, and a shaft was sunk from it to bedrock. The shaft was all in gravel, and the bottom is said to have been rich in coarse gold. Haley[1] has cited this property as an example of a favorable place to conduct drift-mining. At the adjoining Gibralter mine in Sierra County, 12 to 18 men are driving a tunnel to prospect a similar deposit.

Sunnyside Mine. Owner, Plumas Gold Mining Company, Boston, Massachusetts. V. S. Barber of Seneca is in charge. Location, Secs. 17, 18, 19 and 20, T. 26 N., R. 8 E., 3 miles southwest of Seneca. Patented ground of an area of 160 acres is held. MacBoyle[2] has given a description of the old workings. Since his report, the channel has been worked for a length of 150 feet. For 80 ft., it was worked out for a width of 100 ft., the balance being prospect drifts. The tunnel is higher than the channel; and the channel is sloping downward in a direction a little east of north away from the point where the tunnel cuts it. Inclines below the tunnel level are used to remove the gravel, which is loaded on cars and pulled up the incline by means of a hand-windlass. Depths below the tunnel level reached by the three inclines are 14, 18 and 25 ft.

Since his report some rich benches were worked on the front rim and prospect drifts sunk on the depressed forward part of the channel to a depth of 26 feet below the tunnel grade. The small amount of water seeping into sublevels is removed by siphon. Two men were working on a crosscut connection at the time of visit. The recent working produced from $20 to $26 per square yard of bedrock.

The tunnel in use at present was driven by the Seneca Development Company in 1910–11. It has a grade of ¾ of 1% and at 740 feet is 40 feet under the channel; turning to the right. It is about the level of the channel at 960 feet, and the face, in 1340 feet, is 25 feet higher than the bed of the channel, due to overthrust faulting reversing the grade of the bed since the 800-foot lava cap covered it.

About 2000 feet of unworked channel are said to remain within the lines of the Sunnyside. No power or compressed air has been used in this mine, so only the richest gravels have been extracted. Possibly much of the blocked-out gravels of the old works would pay a profit if worked at lower cost with machinery.

A water right is owned on Clear Creek with a minimum quantity available of 40 miner's inches at a head of 700 feet.

Sunrise Placer Mine. Owners, John J. Mullen and family (four in all) of La Porte. Locations, Secs. 18 and 19, T. 22 N., R. 9 E., seven miles northwest of La Porte. 560 acres are held covering a length along the channel of 4000 to 5000 feet. An 1800-ft. tunnel starts at a point well below the channel, but the slope of the channel carries it down to

[1] Haley, C. S., Gold Placers of California, State Mining Bureau, Bull. 92, p. 114, 1923.
[2] op. cit.

MME Form 7
(2/63)

OFFICIAL FILE COPY

Date	Surname	Code
7/18/70	Emerick	120
		220

August 18, 1970

MEMORANDUM

To: The File

From: William L. Emerick
Office of Minerals Exploration

Subject: OME-6800 (Gold-Platinum)
Golden Atlas Mining and Development Co., Inc.
Sunnyside Placer Mine
Plumas County, California

The Applicant has not replied to our letter of June 14, 1970.

Accordingly, the subject docket is transferred to the inactive file and the application considered as having been withdrawn.

William L. Emerick

William L. Emerick

cc: Director's Reading File
Mineral Resources File
OME Docket
OME Reading File
OME Region II
Mr. Emerick
130

WLEmerick/bsl 8/18/70

MME Form 7
(2/63)

OFFICIAL FILE COPY

Date	Surname	Code
7/14/70	Emerick	120
		120
		220
		120M

JUN 1 4 1970

AIRMAIL

Golden Atlas Mining and
Development Co., Inc.
Route 2, Box 566
Tillamook, Oregon 97141

Re: OME-6800 (Gold-Platinum)
Golden Atlas Mining and
Development Co., Inc.
Sunnyside Placer Mine
Plumas County, California

Gentlemen:

On May 20, 1970, we requested additional information which is necessary for the processing of your application. We wish to cooperate fully in allowing you ample time to secure the information; however, for administrative and fiscal reasons, this office cannot indefinitely defer action on an application. If you have decided not to pursue it further, will you please so inform us.

If we do not receive a reply from you by August 15, 1970, we will assume that you are no longer interested in your application and we shall consider it as having been withdrawn.

Sincerely yours,

Harold Kirkemo (gla)

Harold Kirkemo
Chief, Office of
Minerals Exploration

cc: Director's Reading File
Mineral Resources
OME docket
OME Reading File
OME Region II
Mr. Emerick

WLEmerick/gla 7-14-70

MME Form 7
(2/63)

OFFICIAL FILE COPY

Date	Surname	Code
5/20/70	Endrick	120
		120
		220
		120M

AIRMAIL

MAY 20 1970

Golden Atlas Mining and
Development Co., Inc.
Route 2, Box 566
Tillamook, Oregon 97141

Re: OME-6800 (Gold-Platinum)
Golden Atlas Mining and
Development Co., Inc.
Sunnyside Placer Mine
Plumas County, California

Gentlemen:

This is to acknowledge receipt of the Lien and Subordination Agreements on the patented Sunnyside Placer Mine claim and the three unpatented mining claims, namely, Sunnyside Extension No. 1, Sunnyside Extension No. 2, and the Sunnyside Mill Site. We note, however, that these Lien and Subordination Agreements have not been properly executed. Please refer to the Application (MME Form 40) which states under item 2(c) that for all land or mineral rights not owned the Applicant should submit five copies of the Lien and Subordination Agreements signed by the owners. The owners, according to the purchase agreement in the application, are Henry and Irene Struckman. A new set of Lien and Subordination Agreements are enclosed for your use in obtaining the agreements, if possible.

There has been no change in our funding situation as stated to you initially in our letter dated December 19, 1969. You say that you will assemble maps, sketches, and assay data if there is a possibility of your getting Government aid. The information contained in maps, sketches, and assay data constitutes an important part of any application and if you wish us to properly evaluate your application as to whether or not it qualifies for financial assistance under our program, you should submit the information promptly to us now.

We shall be pleased to continue the processing of your application upon receipt of the requested information. Nothing in this letter should be construed as a commitment by the Government to grant an exploration contract.

Sincerely yours,

Harold Kirkemo (glr)

Harold Kirkemo
Chief, Office of
Minerals Exploration

Director's Reading File
Mineral Resources File
OME Docket
OME Region II w/copy of incoming ltr dtd 5/14
WLEmerick/bsl 5/20/70

1 East First Street, Room 1105
Reno, Nevada, 89501



J. L. (PAT) GOULD, President
D. G. (DOUG) HAAGA, Vice-President
DOROTHY GOULD, Secretary
J. M. (MIKE) GOULD, Director
E. R. (GENE) KNOKEY, Director

~~ROUTE 2, BOX 568~~
10480 Gould Avenue
TILLAMOOK, OREGON 97141
TELEPHONE 503-842-7410

OFFICIAL COPY
O. M. E.
RECEIVED
MAY 18 1970
INITIALS | CODE
jla | 1207
| 120
WE | 1206

May 14, 1970

Mr. Harold Kirkemo, Chief
Off. of Minerals Explor.
U. S. Dept. of the Interior
Washington, D. C. 20242

6800

Dear Mr. Kirkemo:

Thank you for your letter and I am sorry in the delay in getting the enclosed forms back to you but I wanted to make another trip to the mine and just returned last night.

I conversed extensively with people and miners who know the property and went over maps etc. and the outlook looks better than ever.

If there is a possiblity of getting funds I will assemble maps, sketches, tests etc. as soon as I hear from you.

Very truly yours,

GOLDEN ATLAS MG. & DEV. CO., INC.

J. L. Gould

J. L. Gould, President

JLG:dg

OFFICIAL COPY
O. M. E.
RECEIVED
MAY 18 1970
INITIALS | CODE
| 130
| 120
HK | 120

MME Form 7
(2/63)

OFFICIAL FILE COPY

Date	Surname	Code
4/2/70	Emerick	120
		120
4/3	Cal	220
		120M

AIRMAIL

APR 3 1970

Golden Atlas Mining and
Development Co., Inc.
Route 2, Box 566
Tillamook, Oregon 97141

Re: OME-6800 (Gold-Platinum)
Golden Atlas Mining and
Development Co., Inc.
Sunnyside Placer Mine
Plumas County, California

Gentlemen:

This is in further response to your application for financial assistance to explore the Sunnyside Placer Mine. Rather than wait until the funding situation permits, as indicated to you in our letter of March 26, 1970, it has been decided to proceed with limited processing of active applications. However, before we can proceed further with your application it will be necessary for you to provide the following additional information.

If you have obtained any assay data since submitting your application it would be helpful to us if we could have a copy of the results. In addition, a map or sketch showing the proposed work on the property and its relation to any geology or existing mine workings also would help us in evaluating your application. We are enclosing additional MME 52 forms for your use in obtaining lien and subordination agreements on the property from the owners.

We shall be pleased to continue the processing of your application upon receipt of the requested information. As our funding situation has not changed, further action will follow the outline mentioned in our letter to you of December 19, 1969. Nothing in this letter should be construed as a commitment by the Government to grant an exploration contract.

Sincerely yours,

Harold Kirkemo (gla)

Harold Kirkemo
Chief, Office of
Minerals Exploration

Enclosures

cc: Director's Reading File
Mineral Resources File
OME Docket
OME Reading File
OME Region II
WLEmerick/bsl 4/2/70

MME Form 7
(2/63)

OFFICIAL FILE COPY

Date	Surname	Code
3/26/70	Emerick	120
		120
3/26	cae	220
		120M

AIRMAIL

Golden Atlas Mining and
Development Co., Inc.
Route 2, Box 566
Tillamook, Oregon 97141

MAR 26 1970

Re: OME-6800 (Gold-Platinum)
Golden Atlas Mining and
Development Co., Inc.
Sunnyside Placer Mine
Plumas County, California

Gentlemen:

This is in reply to your letter, dated March 19, 1970, indicating a desire to keep the subject application in an active status. It will, therefore, be kept in our active file. Eventually, we will require additional and up-to-date information to continue processing your application, but for reasons stated below we are not requesting it at this time.

The extent of funds for the next fiscal year beginning July 1, 1970, is unknown. We will resume processing your application as soon as the funding situation permits and regret that we cannot offer better service at this time.

Sincerely yours,

Harold Kirkemo (gla)

Harold Kirkemo
Chief, Office of
Minerals Exploration

cc: Director's Reading File
Mineral Resources
OME docket
OME Reading File
OME Region II
Mr. Emerick

WLEmerick/gla 3-26-70

1 East First Street, Room 1105
Reno, Nevada, 89501



J. L. (PAT) GOULD, President
D. G. (DOUG) HAAGA, Vice-President
DOROTHY GOULD, Secretary
J. M. (MIKE) GOULD, Director
E. R. (GENE) KNOKEY, Director

~~ROUTE 2, BOX 566~~
10480 Gould Ave.
TILLAMOOK, OREGON 97141
TELEPHONE 503-842-7410

OME-6800

March 19. 1970

OME
6800

U. S. D.
MAR 25 1970
INITIALS | CODE
130
Bal / 20 M
HK 120
NE 1200

Mr. Harold Kirkemo, Chief
Office of Minerals Exploration
U. S. Dept of the Interior
Washington, D. C. 20242

Dear Mr. Kirkemo:

Thank you for your letter of March 17th. I construed your Dec. 19, 1969 letter to mean, if I did not adivse you of withdrawal of our application that you would retain it on file and process it when funds are available.

By all means, retain our application on file, as since the time I wrote you, there is a possiblity of finding other minerals.

Thank you and would appreciate being advised of the possibility of funds being available soon.

Very truly yours,

GOLDEN ATLAS MG. & DEV. CO., INC.

J. L. Gould

J. L. (Pat) Gould

JLG:dg

Thermofax copy to OME Region II 3/25/70

MME Form 7
(2/63)

OFFICIAL FILE COPY

Date	Surname	Code
3/17/70	Emerick	120
		120
3/17	cc	220
		120M

AIRMAIL

Golden Atlas Mining and
Development Co., Inc.
Route 2, Box 566
Tillamook, Oregon 97141

MAR 17 1970

Re: OME-6800 (Gold-Platinum)
Golden Atlas Mining and
Development Co., Inc.
Sunnyside Placer Mine
Plumas County, California

Gentlemen:

On December 19, 1969 we wrote you outlining the current situation regarding the processing of pending applications for OME financial assistance. Will you please inform us of your plans regarding your application. If you have decided not to pursue it further, will you please so inform us.

If we do not receive a reply from you within 30 days from the date of this letter, we will assume that you are no longer interested in your application and we shall consider it as having been withdrawn.

Sincerely yours,

Harold Kirkemo (zla)

Harold Kirkemo
Chief, Office of
Minerals Exploration

cc: Director's Reading File
Mineral Resources File
OME Docket
OME Reading File
OME Region II
Mr. Emerick

WLEmerick/bsl 3/17/70

Form 7
(S)

OFFICIAL FILE COPY

Date	Surname	Code
12/19/69	Emerick	120
		120
12/19	Cac	220
		120M

AIRMAIL

DEC 19 1969

Golden Atlas Mining and
Development Co., Inc.
Route 2, Box 566
Tillamook, Oregon 97141

Re: OME-6800 (Gold-Platinum)
Golden Atlas Mining and
Development Co., Inc.
Sunnyside Placer Mine
Plumas County, California

Gentlemen:

This is in further response to your application for financial assistance to explore the Sunnyside Placer Mine.

Applications received since July 1, 1969, have not been processed because of budgetary constraints on the OME program. With funds now available we will be able to execute only a few new contracts in the fiscal year ending June 30, 1970. These contracts are being prepared on applications received and approved in previous fiscal years but which could not be executed earlier because of lack of funds. The extent of future contracting will depend on availability of funds.

Owing to curtailment of the program, the processing of applications is being delayed. Therefore, field examinations necessary to reach decisions on applications are being made largely in connection with other field work of the program. In due course of time we will inform you whether or not your application can be approved for a contract when funds are available. Priority on available funds will be given to approved applications offering the best opportunities for making significant discoveries.

Under these circumstances, should you wish to withdraw your application, please so advise. If you wish to keep your application in active status, we will process it as explained above.

We regret that this action is necessary, but under present funding circumstances we cannot offer better service at this time.

Sincerely yours,

Harold Kirkemo (gla)

Harold Kirkemo
Chief, Office of
Minerals Exploration

Director's Reading File
Mineral Resources File
OME Docket
OME Reading File
OME Region II
Mr. Emerick

erick/bsl 12/19/69

MME Form 7
(2/63)

OFFICIAL FILE COPY

Date	Surname	Code
7/25/69	Emerick	120
		120
7/25	Cae	220
		120M

AIRMAIL

JUL 25 1969

Golden Atlas Mining and
Development Co., Inc.
Route 2, Box 566
Tillamook, Oregon 97141

Re: OME-6800 (Gold-Platinum)
Golden Atlas Mining and
Development Co., Inc.
Sunnyside Placer Mine
Plumas County, California

Gentlemen:

This letter is in regard to your application for financial assistance in exploration dated July 14, 1969.

We have postponed processing applications received recently pending definite information regarding availability of funds for the fiscal year beginning July 1, 1969. Although appropriations have not yet been made for the current year, we understand that funds will be much less than were available for the year that ended June 30, and we are authorized to operate only at the level of the anticipated reduced funds. Under this situation, action on pending applications must be postponed, as proposed contracts already drafted and awaiting execution will require more funds than are available. When we can again process new applications, first priority will be given to those offering the best opportunities for making significant discoveries.

We regret that we cannot make a decision on your application at present and we are unable to estimate when we may be of possible assistance to you. When circumstances permit, we will process your application within the limitations stated above.

Sincerely yours,

Harold Kirkemo (bl)

Harold Kirkemo, Chief
Office of Minerals Exploration

cc: Director's Reading File
Mineral Resources File
OME Docket
OME Reading File
Region II
Mr. Emerick

WLEmerick/bsl 7/25/69

July 23, 1969

Golden Atlas Mining &
Development Co., Inc.
Route 2 Box 566
Tillamook, Oregon 97141

Subject: OME-6800

Gentlemen:

Your application for exploration assistance, dated July 14, 1969, submitted to our office at Washington, D. C., has been assigned Docket No. OME-6800.

Please identify all future correspondence relating to your application by this docket number.

Sincerely yours,

Harold Kirkemo
Chief, Office of
Minerals Exploration

Copy to Region II

MME Form 7
(2/63)

OFFICIAL FILE COPY

Date	Surname	Code
7/7/69		120
		220

JUL 7 1969

AIRMAIL

Mr. J. L. Gould
Satellite Logging & Development Co.
Route 2, Box 566
Tillamook, Oregon 97141

Dear Mr. Gould:

This is in reply to your letter of June 26, 1969, inquiring about financial assistance to reopen a gold mine you purchased recently in Plumas County, California. The U. S. Geological Survey through its Office of Minerals Exploration conducts a program to encourage domestic exploration for minerals by providing financial assistance to individuals and companies on a participating basis. The enclosed literature explains the program.

Funds are not available under this program solely for the rehabilitation of old mining properties. If it does not constitute a major portion of the exploration costs, a small amount of rehabilitation on an exploration project may be allowed.

We do not know of any agency in the Government which would be of assistance solely to rehabilitate mines.

Sincerely yours,

Harold Kirkemo (gla)

Harold Kirkemo
Chief, Office of
Minerals Exploration

Enclosures

cc: GIG
Director's Reading File*
Economic Geology File
OME File
OME Reading File
Mr. Kirkemo

HKirkemo/gla 7-7-69

*cppy to GIG



J. L. "Pat" GOULD * Route 2, Box 566 * Phone 842-7410 * Tillamook, Oregon 97141

June 26, 1969

Department of Interior
Washington, D. C.

Gentlemen:

I just finished reading the article in the July issue of Argosy magazine regarding "Project Goldfinger" conducted by your office and three agencies connected with your office.

We have just purchased a gold mine in Plumas County, California and are in the process of re-timbering the tunnel. Does your department, or any of the other departments or agencies, financially or in an advisory capacity, give assistance to owners in re-opening old mines?

I would appreciate if your office would direct this letter to the proper channels in this respect. Anything you can do on this will be greatly appreciated.

Very truly yours,

SATELLITE LOGGING & DEVELOP. CO.

J. L. (Pat) Gould

JLG:dg