MME Form 9
Rev. Nov. 65

UNITED STATES
DEPARTMENT OF THE INTERIOR
Geological Survey

OFFICIAL DOCKET FILE

Contract No. _____ Docket No. 6761

Application
- [ ] Denied
- [x] Withdrawn

Contract
- [ ] Terminated - Not Certified
- [ ] Terminated - Certified
- [ ] Cancelled
- [ ] Royalty Agreement

The records contained in this file are marked (x) and arranged in this order:

Folder No. 1:

Left Side

- [ ] Royalty Audits
- [ ] Certification of Discovery
- [ ] Closing Letter
- [ ] Cost Audits
- [ ] Termination Notice or Agreement
- [ ] Recision Notice
- [ ] Assignment of Contract
- [ ] Contract Amendments
- [ ] Contract with all exhibits and annexes
- [ ] Owner's Consent to Lien and Subordination Agreement
- [ ] Application and Attachments

Right Side

- [ ] Project Summary (final)
- [ ] Work Completed Analysis (final)

All other material filed in chronological order including the following reports if checked:

- [ ] Field Team Semiannual Report for Certified Project
- [ ] Final Field Team Report (Tab)
- [ ] Operator's Final Report (Tab)
- [ ] Interim Field Team Reports
- [ ] Operator's monthly reports and all attachments
- [ ] On-site Exam. Report (Tab)
- [ ] Settlement Sheets
- [ ] Drill Logs

Additional Folders:

Left Side

Folders No._____: Reports

- [ ] Analysis of Semiannual Inspection Reports
- [ ] Project Summary (Interim) by MME Engineers

Right Side

- [ ] Field Team Semiannual Report for Certified Project
- [ ] Field Team Interim Reports
- [ ] Operator's Monthly Reports with Transmittal, Narrative and Maps

Folders No._____: Maps (Use pocket folder or envelope)

Folders No._____: Settlement Sheets

Folders No._____: Drill Logs

Folders No._____: Royalty Material

72195-65

Mr. Richard I. Smith
P. O. Box 223
San Lorenzo, Calif. 94580

May 19, 1972

OFFICIAL
COPY
O. M. E.
RECEIVED
MAY 24 1972
INITIALS CODE
Cac 120
120
HK 120

Office of Mineral Exploration
345 Middlefield Road
Menlo Park, California 94025

Attention: Mr. Harold Stager

Dear Sir:

This letter will confirm our conversation with regard to the reopening of our application for Financial Assistance on Minerals Exploration of the Pet Mining Claims in Siskiyou County, California.

Our Docket Number was O. M. E. -6761.

We did not complete our last application due to the mixup in the section corners with the Bureau of Land Management, which has now been rectified, see the attached copy of Mineral Survey.

Thank you for your consideration in this matter.

Sincerely,

R. I. Smith

R. I. Smith

RIS/bjs

Enclosure

RECEIVED
MAY 19 1972
OFFICE OF MINERALS EXPLORATION
U.S. GEOLOGICAL SURVEY
MENLO PARK, CALIF.

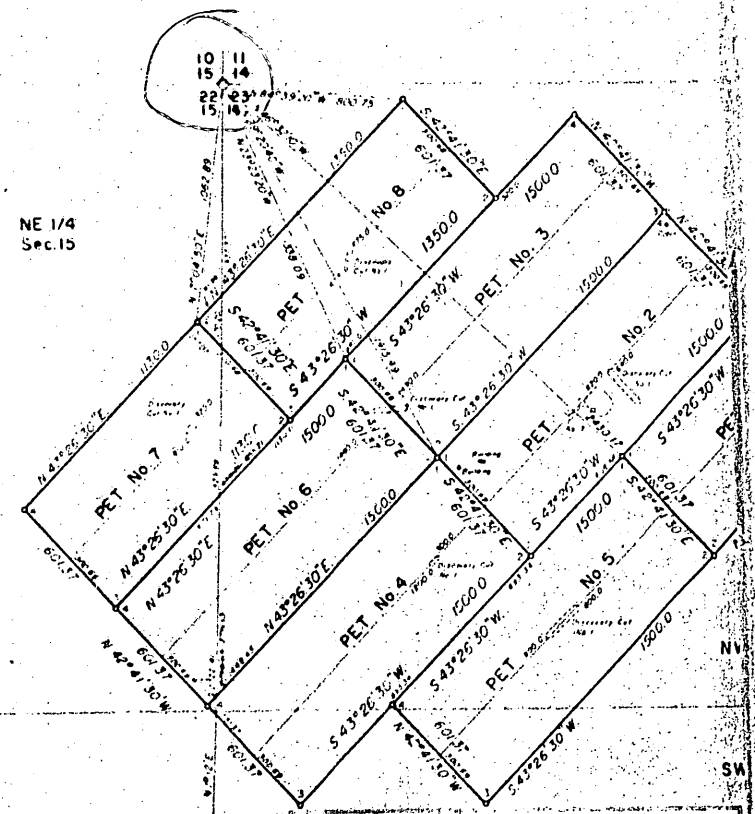

BUREAU OF LAND MANAGEMENT

SACRAMENTO, CALIFORNIA OCTOBER 4, 1968

I HEREBY CERTIFY THAT THE AMENDMENTS INDICATED ON THIS PLAT IN RED INK CORRECTLY SHOWS THE LOCATION OF THIS SURVEY IN SECTIONS 14 AND 15, T 39 N., R 9 W., MDM, AND BEING STRICTLY CONFORMABLE TO THE AMENDED FIELD NOTES, ARE HEREBY APPROVED.

George W. Johnson

CHIEF, BRANCH OF CADASTRAL ENGINEERING

LEGAL NOTICE OF THE APPLICATION
OF FRANK P. ADAMS, HUBERT D. ELLER AND
RICHARD I. SMITH FOR A UNITED STATES PATENT

STATE OF CALIFORNIA)
) ss.
COUNTY OF CONTRA COSTA

Frank P. Adams, Hubert D. Eller and Richard I. Smith hereby give notice that under and pursuant to Chapter 2, Title 30 of the United States Code, the aforesaid Frank P. Adams, Hubert D. Eller and Richard I. Smith, having their principal place of business and post office address at 2610 Russ Building, San Francisco, in the State of California, and having complied with the provisions of said statute, do give notice that they are the owners of lode mining claims under the provisions of the aforementioned statute, that they hereby claim the mineral deposits hereinafter described, and claim 1500 linear feet of Pet No. 1 lode, 1500 linear feet of Pet No. 2 lode, 1500 linear feet of Pet No. 3 lode, 1500 linear feet of Pet No. 4 lode, 1500 linear feet of Pet No. 5 lode, 1500 linear feet of Pet No. 6 lode, 1150 linear feet of Pet No. 7 lode and 1500 linear feet of Pet No. 8 lode with surface ground on each of them 600 feet in width, lying and being situated within the Smith Fork Mining District, County of Siskiyou, State of California, and of their intention to make application to the United States for mineral patents covering said mining claims, and they intend to and will file in the United States Land Office at Sacramento, California, that being the proper Land Office, their application for patent under oath showing such compliance together with the plat and field notes of Mineral Survey No. 6743 of the claims, which claims are more fully described as to metes and bounds by the official plat herewith posted.

The said mining claims being of record in the Office of the Recorder of Records, Siskiyou County, State of California, the assumed general course of direction of said vein, lode or mineral deposit being shown upon the plat posted herewith as near as can be determined, this claim being for linear footage as shown hereinafove, together with

UNITED STATES
DEPARTMENT OF THE INTERIOR

GEOLOGICAL SURVEY
Office of Minerals Exploration
345 Middlefield Road
Menlo Park, California 94025

November 26, 1968

OFFICIAL
COPY
O. N. E.
RECEIVED
NOV 29 1968
INITIALS | CODE

Memorandum

To: Chief, Office of Minerals Exploration
Washington, D. C.

From: Field Officer
Region II

Subject: New Application (Gold-Silver)
Richard I. Smith
Pet Mining Claims
Siskiyou County, California

Enclosed is one copy of an incomplete application received in this office on September 10, 1968. The Applicant has not replied to our letter of September 19, 1968, requesting a copy of his lease. Rather than send a follow-up letter from the Field Office, we are forwarding the application for docketing.

Upon rereading the letter it appears that I may have discouraged the Applicant with the harshness of the last sentence. Will you please soften the blow with your follow-up letter.

R. M. Smith

for H. K. Stager

Enclosures

Office of Minerals Exploration
345 Middlefield Road
Menlo Park, California 94025

September 19, 1968

Mr. Richard I. Smith
P.O. Box 223
San Lorenzo, California 94580

Dear Mr. Smith:

Your application for financial assistance in minerals exploration dated June 20, 1968, was received in this office on September 10, 1968. Although your transmittal letter states that one copy of the lease and a related document are enclosed, they evidently were omitted. Please send us a copy of these papers so that we may transmit the completed application to our Washington, D. C., office.

In order to speed up review of the application in Washington, it will be helpful if you also furnish more complete answers to the following items on the back of the application form:

1(c) State how you propose to furnish your share of the exploration costs.

2(b) List Book and Page numbers where the claims are recorded. Maps in the application indicate that the claims exceed the maximum legal width, thereby leaving unclaimed fractions between them. Additional claims should be staked to cover the fractions.

2(c) If either Mr. Eller or Mr. Adams retains an interest in the property, submit five copies of Lien and Subordination Agreements. A set of these forms is enclosed for your possible use.

3(e) State the type of deposit and list ore and gangue minerals.

3(f) State method used for sampling outcrops and list width of each sample.

This request for additional documents does not imply that the application will be approved, or that additional information will not be required.

Sincerely yours,

H. K. Stager
Field Officer
OME, Region II

Enclosures

cc: Chief, OME, Wash., D.C.
Dir. RF
ACG RF
MP RF
✓Docket

RMSmith:mkh

June 13, 1968

Office of Mineral Exploration
345 Middlefield Road
Menlo Park, California 94025

Gentlemen:

Enclosed are the copies requested from the financial institution as required. The Pet Mine claims , nos. 1 thru 8, are held jointly by R.I. Smith, Hubert Eller, and Frank Adams. Mr. Smith has exclusive mineral rights on a royalty basis with Mr. Eller.

Enclosed find one true copy of the lease and the attached document relative to the division of participation. There are no liens or encumbrances on the property at this time.

We have made application for the patenting of the property and have paid the mineral surveyor for the work. Our patent application number is 6743. We do not, at the present time, have any other claims adjacent to the eight claims mentioned above.

The eight claims known as the Pet Mining Claims are situated in Siskiyou County, California, Sections 22 and 23, Township 39N, Range 9 West Mount Diablo meridian. The old documents show Section 14, but due to realignment, the claims are now in Sections 22 and 23.

Physical Description: -

Enclosed find our exhibit #1 which defines the areas mineral was found - - the assay reports as attached by number. Exploration work is defined on both exhibit #1 and exhibit #2 proposed. There are several tunnels of unknown origin on the property. The ore found is basically a sulfide ore. In 1962, work was done by Mr. Smith and a shipment was made to American Smelting and Refining Company, Selby, California (attached with exhibit). This is the only shipment, known to the writer, from the property. Extensive samples have been taken with some high values in the sulfides.

In 1962, the lower tunnel was opened by the writer and material was hauled 45 miles by truck to a small mill in Greenview, California to be refined for shipment to Selby. The mill contained a crusher, ball mill amalgam plate, and a single table. Seven hundred pounds of head material only was hauled to Selby.

There are no current workings on the prospect. It has been held by assessment work and application is made for patents on the property, based on the present information.

Ore reserves are unknown. However, the assays locations and true copies of assays are attached to exhibit #1. The property must be drilled to establish the overall quantity and values of the ore bodies.

The geology of the area shows outcrops and weathered, eroded rock of periditite and intrusive structures. The eroded ore residues

at the surface contain semi-concentrated, insoluble major mineral elements. The major variation in the claims is a fault which is shown on Pet #1 and a fractionalized ore zone is approximately 400 to 600 feet wide and of undetermined depth. The strike zone is north by east, approximately 14 degrees, transversing the length of the claims to the southwest. The footwall material is a Grando Diorite and the hanging wall is serpentine. Considerable porphyry float has been found on the property but the source and origin has not been located. The foregoing is a basic description of the geology of the claims.

The property is accessable by truck but not passenger car; however, a passenger car can be used to get to the top of the ridge above the claims. The property can be reached by travelling to Callahan, California then west toward Cecilville on an asphalt paved road. The turn-off road is approximately 12 miles above Callahan and 300 yards above the Forestry Log Scaling Staion on the left hand side of the road. Follow the logging road bearing always to the right. It will terminate on Blue Jay Ridge above the claims. The mine road is traversable by pick-up truck or carry-all. All mine openings are accessable by truck or on foot. There are two cabins, suitable for lodgings, with cooking facilities and plenty of water. Mr. Smith will meet the O. M. E. representative and take him in and may be reached by writing P. O. Box 223, San Lorenzo, California 94580 or calling 357-7037(office) or 357-0133 (home).

The property is amenable to open pit operations and the operation will be moved as far down the mountain as economically feasible so that a year round operation cam be maintained. We expect to completely smelt the product on the property. The closest shipping point is An S & R plant at Selby, California - a distance of 365 miles.

The exploration work is fully explained on our exhibit #2 and the relationship to the existing workings are shown in the sections. No access roads have to be built for exploratory purposes. All roads are in at the present time and are maintained by Mr. Smith and Charles Conrad.

We would expect the drilling to start immediately upon execution of contract and should be completed in four months. We would like to set up the drilling program as outlined in our exhibit #2. The lower drilling should proceed at the rate of 60 ft. per day, barring major breakdown of equipment. We are specifying five, 750 ft. to 900 ft. holes in the lower drilling station and four, 400 ft. to 500 ft. holes in the upper drilling at the same rate. Water will have to be carried to the upper drilling area.

We are in hopes that the work can be completed this year if a contract is executed. An unusually early winter could delay the project because the roads could become inaccessable due to snow.

Mr. Smith, who will supervise the operation, is a graduate of Purdue University with a degree in mechanical engineering. He has had extensive construction experience on tunnels, roads and dams while working as an Erection Superintendant for Western Contracting Corporation, Sioux City, Iowa. Also, Mr. Smith has worked for

Kaiser Engineers as a Project Engineer and Senior Design Engineer on Eagle Mountain iron ore and concentrating plant and in the steel mills at Fontana, California. He has mined the Pet Mine, personally, and supervised the removal of the ore on the Pet, D. B. A. the Golden Road Mining Company. He holds a General Engineering Contractor's License in the state of California.

Sincerely,

R. I. Smith

R. I. Smith

June 15, 1968

Hayward National Bank

P. O. Box 690

Hayward, California 94543

Attention: Mr. Roy Lovelock

Dear Roy,

I would like to make application for a loan of fifty thousand dollars ($50,000.00) to do development work on the Pet mining claims in the South Fork Mining District of Siskiyou County, California.

The terms of the loan would be at nominal interest on a 20 year basis and deferred payment of one year to get the mine into production.

The money would be used to core drill the property to ascertain the amount and quality of the prospect. The information received from this work would enable us to proceed with the development of the mine and establish the type and size of milling operation necessary to produce a profitable operation. Thank you.

Yours sincerely,

R. I. Smith

R. I. Smith

HAYWARD NATIONAL BANK

1058 B Street · Post Office Box 690 · Hayward, California 94543 · Phone 582-5511

ROY G. LOVELOCK
President

June 20, 1968

R. I. Smith
P.O. Box 223
San Lorenzo, California

Dear Mr. Smith:

This letter is in reply to your letter and conversation requesting development funds for the Pet mining claims, situated in the South Fork Mining District of Siskiyou County California.

We do not have funds available for this type development work or money on the terms you have requested.

Sincerely,

Roy G. Lovelock
President

RGL:mk

June 15, 1968

Bank of America
Montclair Branch
1959 Mountain Blvd.
Oakland, California

Attn: Mr. G. Landis

Gentlemen:

Pursuant to our conversation with regard to the request made for the Loan required on the Pet Mining Claims in Siskiyou County, California. I would like, as outlined, a nominal interest loan on a 20 year basis, with deferred payment of one year.

The funds would be used for exploring property by core drilling in the ore zones. This information would be used to establish a mill operation.

Sincerely,

Dr. C.A. Conrad

Dr. C.A. Conrad

Cable Address — BANKAMERICA

Bank of America
NATIONAL TRUST AND SAVINGS ASSOCIATION

MONTCLAIR BRANCH • 1959 MOUNTAIN BOULEVARD • OAKLAND, CALIFORNIA

June, 20, 1968

Dr. Charles A. Conrad
6211 La Salle Avenue
Oakland, California 94611

Dear Dr. Conrad:

Thank you for your request for an application of a loan for $50,000 to do development work on the Pet Mining Claims located in the South Fork Mining District of Siskiyou County, State of California.

Without asking you for further information or financial statements, I must inform you that we do not have any funds available for this speculative venture.

Sincerely,

G. E. Landis
Manager

GEL:BAA

JOHN X. MURPHY
Mining Engineer
2652 Eureka Way
REDDING, CALIFORNIA

July 7, 1966

Mr. Dick Smith
P. O. Box 223
San Lorenzo, California

Re: 8 Lode Mining Claims
The Pet Mine

Dear Mr. Smith:

The following is a letter report on the general geological features of the Pet claims in Siskiyou County and recommendations for the initial phase of an exploration program:

This report is made for a general outline of an exploration program by drilling. A detailed geological survey has not been made by the writer. Information gathered during survey work in October, 1965 and maps and reports made available by the owners has been used. Consequently field judgments at the actual time of the drilling program should be made. The most prominent geological feature is the contact zone between the serpentine and granodiorite. In places this contact zone is 200 - 300 feet wide. A theoretical strike line drawn through the main workings (see map) has almost a due east-west bearing. A fault on the Pet No. 1 claim displaces the mineralized zone to the north.

This ore body should be very adaptable to open pit mining. It is necessary to outline the cutoff limits and to explore to some depth to calculate the tonnage needed to warrant expenditure on a plant. The best method would be to drill diamond drill holes to outline the ore body. A Brunton survey to delineate the contact between the serpentine and granodiorite would be to help pin down the mineralized zone, and the fault on Pet No. 1 should be located accurately. Diamond drill holes sunk on the mineralized zone along with a detailed surface examination should be the first step in the program.

PRACTICAL
STANDARD FORM FOR CONTRACTORS
FORM 518-L

CAPITULATION

PROJECT Drilling Estimate For Pet Mining Claims 1 Thru 8 ESTIMATE NO. 1

LOCATION Range 9 W Town Ship 39 South Fork Mining District SHEET NO. 1

ARCHITECT ENGINEER Siskiyou County California DATE June 15

SUMMARY BY R.J. Smith PRICES BY CHECKED BY

DESCRIPTION	QUANTITY	UNIT	UNIT PRICE	TOTAL ESTIMATED MATERIAL COST	UNIT PRICE	TOTAL ESTIMATED LABOR COST	TOTAL
Bull Dozing For Drill Site							
Rental D-4 with operator	150	hrs	12.00				1800.00
Supervision Survey, Panner							
Sampler - Logging - Insp	5	Mon	800.00				4000 -
Core Boxes	500	each	1.00				500 -
Assay Samples for Golds Silver (Chemical & Fire)	500	each	10.00				5000 -
Engineering Supervision	5	Mon	1000.00				5000 -
Drilling Program -							
Drill Overburden estimate							
For All Holes -	250	FT	20.00	5000 -			
Drill To 300 FT Depth 50 holes	1500	FT	14.00	21000 -			
Move Equipment To new location							
Moving Charge	1	each	100.00	100 -			
Drill To 300 FT Depth 5 holes	1500	FT	14.00	21000 -			
				47,100 -			16300 -
					Total Project Cost		63,400 -

DIAMOND DRILLING & SUPPLY CO.

CONTRACTORS & CONSULTANTS

[redacted] STREET • SAN FRANCISCO, CALIFORNIA 94124 • [redacted] 362-2862

734 Bryant St.

QUOTATION

MR. R. I. SMITH
P.O. Box 223
San Lorenzo, Calif.

DATE June I, 1968

YOUR INQUIRY of May 27, 1968

QUANTITY	DESCRIPTION	PRICE	DELIVERY
	Exploration Core Drilling 18 miles of Callahan, Calif. Siskiyou County - West of Mt. Shasta.		
	QUOTAION BASED ON INFORMATION AND DATA SUBMITTED WITH REQUEST FOR QUOTE #- Letter of May 25 and inclosed Drawing PET # I hour #3.		
Item # I.	MOBILITY - move equip. in and out of Drill Site. -	$ 600.00	
" #2.	DRILLING OVERBURDEN- includes set casing to bedrock -	20.00/ft.	
" #2A	DRILLING "NX" CRED HOLE - depths up to 500' - - - -	I4.00/ft.	
" #3	REAM HOLES - if necessar - - - - - - - - - - - - -	I0.00/ft.	
" #4	CEMENT HOLE - if necessary - - - - - - - - - - - - - (From bottom of hole - minimum 20' of cementing)	3.50/ft.	
" #5	REDRILL CEMENTED OFF AREA - 20' minimum - - - - -	I0.00/ft.	
" #6	MOVING RIG HOLE TO HOLE - - - - - - - - - - - - -	I00.00	
" #7	CASING CHARGE OF COST- when left in hole-unretreivable	3.00/ft.	
" #8	CASING SHOE CHARGES - [illegible] retreivable, - Billing Cost less use.		
" #9	CORE BOXES- for I0 [illegible] - - - - - - - - - -	4.25	

TERMS & CONDITION OF DR[illegible]

I. Advance payement of $ [illegible] contract, progress p[illegible]
2. Your inspector [illegible] data and recei[illegible]
3. Water trucking Cha[illegible] required for [illegible]

WHEN PLACING ORDER FOR ABOVE MATERIAL REFER TO QUOTE No. I863

ALL DELIVERIES QUOTED ABOVE COMMENCE AFTER RECEIPT OF YOUR ORDER.

DIAMOND DRILLING & SUPPLY CO.

Thank You for your Inquiry

BY W. S. COOPER

SPECIALISTS IN DRILLING & CORING MINERALS, DAMS, ETC. - FOUNDATION AND SOIL TESTING - MASONRY

DISTRIBUTORS FOR DRILLING EQUIPMENT, CARBIDE & DIAMOND PRODUCTS

Madison Diamond Core Drilling
4055 South Virginia Street
Reno, Nevada 89502

March 26, 1968

Subject: Proposal covering core drilling at the Pet Mine, 18 miles south west of Callahan, California in Siskiyou County for Richard Smith, P. O. Box 223, San Lorenzo, California.

1. Mobilization from Reno, Nevada to mine, including setting up on first hole - $500.00.

2. Drilling overburden or alluvial material, including setting collar pipe and casing to bedrock - $6.00 per foot.
Diamond core drilling to 500 feet depths - N. X. size - $11.00 per foot
B.X. size - $10.00 per foot
A.X. size - $9.00 per foot

Beyond 500 feet in depth, the prices will be $1.00 per foot additional for each size drilled.
(The above drilling prices include hauling water, cements, mud, lost circulation materials and bits used.)

3. Reaming if necessary - $16.00 per hour.

4. Time spent cementing, waiting for cement to set, hole stabilizing or hole plugging operations - $14.00 per hour.

5. Redrilling cement - $16.00 per hour.

6. Tearing down, moving, setting up between holes and laying water lines - $14.00 per hour.

7. Casing and casing shoes that cannot be retrieved when completing hole, or left at customers request will be invoiced to customer at my cost.

8. Core boxes, cardboard type, ten foot capacity will be invoiced to customer at my cost.

9. Access roads and drill sites will be prepared by the customer.

DIAMOND CORE DRILLING
DIAMOND DRILLING EQUIPMENT
GROUTING
FOUNDATION TESTING
MINING
QUARRYING
SHAFT SINKING
TUNNEL DRIVING
MINE PLANT DESIGN
AND FABRICATION

Boyles Bros. DRILLING COMPANY

CONTRACTORS-ENGINEERS-GEOLOGISTS

Highway 40 at Lincoln Turn-off
2½ Miles West of Auburn, California
P. O. Box 831 Auburn, California 95603
Phones: Office: (916) 885-6581
Home: Carmichael, Calif.
(916) 944-1697

General Offices and Plant
1624 Pioneer Road P. O. Box 58
SALT LAKE CITY, UTAH 84110
487-7595

BRANCH OFFICES
PHOENIX
RENO
SPOKANE
DENVER
SANTIAGO, CHILE
LIMA, PERU

June 4, 1968

Mr. R. I. Smith
P. O. Box 233
San Lorenzo, California

Dear Mr. Smith:

The following proposal is submitted in accordance with your letter of May 25, 1968.

Proposal is based on drilling a minimum of 1,500 linear feet.

1 -	Mobilization and demobilization			1,000.00
2 -	Drilling overburden, per linear foot			8.00
3 -	Core Drilling, per linear foot	NX	NC	
	0 to 250 feet in depth	10.00	11.50	
	250 to 500 feet in depth	11.50	13.00	
	500 to 750 feet in depth	13.00	-	
4 -	Reaming, per linear foot	-		4.50
5 -	Cementing, redrilling cement or mixing drilling mud, per hour plus cost of materials used at our cost delivered to job site plus 15% overhead.	-		24.00
6 -	Moving between locations, per hour	-		22.00
7 -	Cost of casing lost in hole varies, depending on size. NX casing list price F.O.B., S.L.C. is 28.00 for a 10 foot length. 3½-inch casing is 35.20 for a 10 foot length.			
8 -	Cardboard core boxes	-	Each	1.00

You supply reasonable access to work areas including any dozer work required on access roads or drill stations and the use of dozer if required to move equipment.

We sincerely hope you are successful in your application for an O.M.E. loan and that we may be of service to you in the future.

Thank you for calling on us.

Very truly yours,

BOYLES BROS. DRILLING COMPANY

Peter Chesler

Peter Chesler, District Manager

PC/jg

cc: Manager Drilling Districts
Boyles Bros., S. L. C.

Encl: Drilling Map - Pet Mining Claims,
Siskiyou County, California

BRANCH LABORATORY: 1086 MARTIN AVE. • SANTA CLARA • CHERRY 8-5262 CABLE: HANK
BRANCH OFFICE: 61 JORDAN STREET • SAN RAFAEL • GLENWOOD 4-0650

ABBOT A. HANKS, INC.

ESTABLISHED 1889

1300 SANSOME STREET • SAN FRANCISCO 11, CALIFORNIA • EXBROOK 7-6464

Engineers
Assayers
Chemists
Metallurgists
Spectrographers
Soils and Foundations
Consulting, Testing, Inspecting

October 3, 1962

Golden Road Mining Co., Inc. (C)
Post Office Box 343
Greenview, California

(3)

At your request we have represented you at the weighing and sampling of a shipment of concentrates

at Selby Smelter and wish to submit the following report:

WEIGHTS

Received	9-5-62		
Car No.	Truck - 2 drums	Gross	705 lbs.
Smelter's Lot No.	4652	Tare	51 lbs.
Our Laboratory No.	1609	Net	654 lbs.

ASSAYS

	Original	Duplicate	
GOLD, per ton 2,000 lbs.	4.40	4.28	oz. Troy
SILVER, per ton 2,000 lbs.	3.04	3.04	oz. Troy
COPPER, wet			%
LEAD, wet			%
MOISTURE		11.50	%

	GOLD	SILVER
Average Assays Hanks	4.34	3.04
Average Assays Smelter	4.20	2.70

ABBOT A. HANKS, INC.
Original Signed By
CHARLES J. TAYLOR
By CHARLES J. TAYLOR

CA-102 el

0-531 Form SD-1

SELBY LOT 2329

AMERICAN SMELTING AND REFINING COMPANY

SELBY, CALIFORNIA

(3)

RETURNS OF GOLD/~~SILVER~~ BULLION

RECEIVED OF RICHARD SMITH
GOLDEN ROAD MINING CO.
P.O. BOX 343
GREENVIEW, CALIFORNIA

DESCRIPTION: UNRETORTED AMALGAM (NOT MELTED)

SHIPPING POINT GREENVIEW, CALIFORNIA

RECEIVED VIA AUTO RECEIVED 9-7-62 RELEASED 9-7-62 SETTLED 9-12-62

SHIPPER'S	SELBY		WEIGHT IN OUNCES		GOLD		SILVER	
Bar/Lot No.	Lot No.	Bar No.	Before Melting	After Melting	Fineness	Fine Ounces	Fineness	Fine Ounces
			4.57	1.37	806½	1.1	153	

SETTLEMENT

QUOTATIONAL PERIOD
U.S. MINT

PAYMENTS

Gold Value 1.1 Ozs. Less % @ $34.9125 Per Oz. $ 38.40

Silver Value Ozs. Less % @ Per Oz.

TOTAL PAYMENTS 38.40

T.C. LICENSE NO.
NONE (54.19)

SILVER TAX REGISTRY NO.
NONE (

DEDUCTIONS

Base Charge	
Melting and Assaying	2.50
Refining Charge	5.00
Gold Refining Charge	
( ) Umpire Charge	
Freight/Express	

FREIGHT/EXPRESS

Collect

Prepaid

Balance

TOTAL DEDUCTIONS 7.50

NET PROCEEDS $30.90

1.1

PAYABLE TO ABOVE

VO 96411

ED. EISENHAUER, JR.
320-322 So. San Pedro St.
Los Angeles 13, Calif.

ASSAY CERTIFICATE

PHONE VANDIKE 932

Los Angeles, Calif. Nov. 4/55 19—

(5)

I hereby Certify that the samples described below, received from Mrs. C. W. Kelly assay as follows:

Owner's Mark and Sample	GOLD		SILVER		TOTAL VALUE PER TON	PERCENTAGE	
	OZS. PER TON	VALUE PER TON	OZS. PER TON	VALUE PER TON		COPPER	LEAD
	9.60	$ 336.00	5.82	$ 5.24	$ 341.24		

GOLD @$ 35.90 PER OZ.
SILVER @ $ ____ PER OZ.
LEAD @ ____ C.
COPPER @ ____ C.

CHARGES $ 1.50

Ed. Eisenhauer
ASSAYER

Established 1916

BRANCH LABORATORY 1055 MARTIN AVENUE • SANTA CLARA • CHERRY 8-5267
BRANCH OFFICE 51 STEVAN STREET • SAN FRANCISCO • LAKEWOOD 4-8600

CABLE: "HANKS"

ABBOT A. HANKS, INC.

Engineers
Assayers
Chemists
Metallurgists
Spectrographers
Soils and Foundations
Consulting Mining Engineers

EXBROOK 2-0561

REPORT OF ASSAY

July 10, 1962

Deposited by: Golden Road Mining Co., Inc. (C)
Post Office Box 343
Greenview, California

Sample of ORE

6

Lab'y No.	Mark	GOLD per ton of 2,000 lbs. Troy Ounces	Value @ $35.00 oz.	SILVER per ton of 2,000 lbs. Troy Ounces	Value @ 90¢	Percentage
1159-1	Heads	1.27	$ 44.45	.33	$ .30	
1159-2	Middlings	.26	9.10	.24	.22	

ABBOT A. HANKS, INC.

By

Charles J. [illegible]

Lm

BRANCH LABORATORY: 1086 MARTIN AVENUE • SANTA CLARA • CHERRY 8-9262
BRANCH OFFICE: 61 JORDAN STREET • SAN RAFAEL • GLENWOOD 4-8650

CABLE: HANX

ABBOT A. HANKS, INC.

ESTABLISHED 1866

1300 SANSOME STREET • SAN FRANCISCO 11, CALIFORNIA • EXBROOK 7-2464

Engineers
Assayers
Chemists
Metallurgists
Spectrographers
Soils and Foundations
Consulting · Testing · Inspecting

REPORT OF ASSAY

July 10, 1962

Deposited by Golden Road Mining Co., Inc. (C)
Post Office Box 343
Greenview, California

Sample of ORE

4

Labty. No.	Mark	GOLD, per ton of 2,000 lbs. Troy Ounces	GOLD, per ton of 2,000 lbs. Value at $35.00 oz.	SILVER, per ton of 2,000 lbs. Troy Ounces	SILVER, per ton of 2,000 lbs. Value at 90¢	Percentages
1159-1	Heads	1.27	$ 44.45	.33	$ .30	
1159-2	Middlings	.26	9.10	.24	.22	

ABBOT A. HANKS, INC.

Charles J. Taylor

Charles J. Taylor

1m

CA-106 5M 2-62

BRANCH LABORATORY: 1086 MARTIN AVENUE • SANTA CLARA • CHERRY 8-5262
BRANCH OFFICE: 61 JORDAN STREET • SAN RAFAEL • GLENWOOD 4-8650
CABLE: HANX

ABBOT A. HANKS, INC.

ESTABLISHED 1866

1300 SANSOME STREET • SAN FRANCISCO 11, CALIFORNIA • EXBROOK 7-2464

Engineers
Assayers
Chemists
Metallurgists
Spectrographers
Soils and Foundations
Consulting Testing Inspecting

REPORT OF ASSAY

(8)

July 18, 1962

Deposited by Golden Road Mining Co. (6)
P. O. Box 343
Greenview, California

Sample of

Labty. No.	Mark	GOLD, per ton of 2,000 lbs. Troy Ounces	GOLD, per ton of 2,000 lbs. Value at $35.00 oz.	SILVER, per ton of 2,000 lbs. Troy Ounces	SILVER, per ton of 2,000 lbs. Value at	Percentages
1194-1	Heads 7-10-62	.37	$12.95			
1194-2	Middling 7-10-62	.05	2.10			
1194-3	Sample #3 7-10-62	1.09	38.15			PLATINUM Nil

ABBOT A. HANKS, INC.

By Ralph A. Mee
Ralph A. Mee

1m

CA-106 5M 2-62

The map submitted with this report is not represented to be accurate but is an exhibit to be used in the forming of an exploration program.

Very truly yours,

John X. Murphy

JOHN X. MURPHY
Mining Engineer

JXM/ag
Encl.

ASSAY CERTIFICATE

July 26 1962

MR. Golden Road Mining Co.

P.O. Box 343 Greenview, California

(9)

Sample No.	Owner's Mark on Sample	GOLD Ozs per Ton	GOLD Value per Ton	SILVER Ozs per Ton	SILVER Value per Ton	TOTAL VALUE PER TON	PERCENTAGE OF			
1	Tailings	.11	$3.85	.10	$-.10	$3.95				

ASSAYER

ABBOT A. HANKS, INC.

REPORT OF ASSAY

July 24, 1962

Deposited by Golden Road Mining Co. (C)
Post Office Box 343
Greenview, California

Sample of ORE

13

Lab'y. No.	Mark	Gold	Silver	Percentages
1254-1	Heads 7-19-62	.16	$ 5.60	
1254-2	Middlings 7-19-62	.17	5.95	

ABBOT A. HANKS, INC.

Charles J. Taylor

MME Form 40
Jan. 65

Budget Bureau No. 42-R1508
Approval expires Dec. 31, 1968

UNITED STATES
DEPARTMENT OF THE INTERIOR
GEOLOGICAL SURVEY

OFFICIAL COPY O. M. E. RECEIVED NOV 29 1968 INITIALS/CODE

APPLICATION FOR FINANCIAL ASSISTANCE IN MINERALS EXPLORATION

Pursuant to Public Law 85–701 (72 Stat. 700; 30 U.S.C. 641)

NAME OF APPLICANT *(Full legal name and mailing address as they should appear on contract if one is executed.)*

Richard I. Smith
P.O. Box 223
San Lorenzo, California

APPLICANT DO NOT USE THIS BLOCK

DOCKET NUMBER 6761

DATE RECEIVED Nov. 29 ~~Sept. 10~~, 1968

REGION II

DIVISION CODE

BUSINESS ORGANIZATION *(Check one)*

INDIVIDUAL	X
CORPORATION	
PARTNERSHIP	
OTHER *(Specify)*	

STATE IN WHICH FIRM IS ORGANIZED

LIST CORPORATE OFFICERS OR PARTNERS HERE, IF APPLICABLE

NAME	ADDRESS	TITLE

MINERAL(S) FOR WHICH YOU WISH TO EXPLORE: Gold & Silver

ESTIMATED COST OF PROJECT: $ 65,000.00

PROPERTY NAME: Pet Mining Claims

LOCATION COUNTY: Siskiyou

STATE: California

GENERAL INSTRUCTIONS

Before filling out this application, please read the *OME Regulations for Obtaining Federal Assistance in Financing Explorations for Mineral Reserves* (30 CFR Chap. III). To assure prompt action, your application must provide all applicable material and information specified on the back of this application form. Avoid unnecessary correspondence and delays by submitting complete and accurate information. *Please submit two copies of this application and all accompanying papers* except as otherwise noted. Place your name and address on each sheet. Each item of information, maps, and reports required as a part of this application is described on the back of this form. Identify each attached statement by the item number to which it applies. If an item does not apply to your application, show the item number on your statement and after it write "not applicable." Maps or sketches should be used to supplement narrative descriptions of the property location and boundaries in item 2, existing mine workings and geology in item 3, and the proposed exploration work in item 5. When this information is not too complex, all of it may be shown on one map or sketch. All documents and other attachments submitted as a part of this application, except those in item 3(g) which you mark to be returned, become the property of the Government and will not be returned to the applicant. Send true copies, *not originals*, of leases, contracts, and other documents which are an essential part of your business records. *File this application with the Office of Minerals Exploration, Department of the Interior,* ~~Washington, D. C., or with the nearest OME Field Office.~~ Washington, D. C., 20242, or with the nearest OME Field Office.

CERTIFICATION

The undersigned, whether as an individual, corporate officer, partner, or otherwise, both in his own behalf and acting for the applicant, certifies that the information set forth in this form and accompanying papers is correct and complete, to the best of his knowledge and belief, and that he would not ordinarily undertake the proposed exploration under current conditions and circumstances at his sole expense.

June 20, 1968
DATED

Richard I. Smith
BY *(Signature)*

Owner
TITLE

A wilfully false statement or certification to any Department or Agency of the United States Government is a criminal offense. U. S. Code, Title 18, Sec. 1001.

INFORMATION REQUIRED WITH THIS APPLICATION

1. Financial Eligibility:

(a) Submit evidence of efforts made within 90 days preceding the filing of this application to obtain credit from your bank of account and at least one other banking institution or other private source of credit. Such evidence shall include true copies of correspondence which show: (1) date of loan request, (2) amount and terms requested, (3) proposed use of loan funds, and (4) the replies from credit sources. If the loan was offered under terms which you consider unreasonable, state why you consider them so.

(b) List names and addresses of affiliated, parent, or controlling companies or organizations and state extent and nature of their interest.

(c) State how you propose to furnish your share of the cost of the exploration work.

2. Applicant's Rights in Land:

(a) State your interest in the land and mineral rights, whether owner, lessee, purchaser under contract, or other. If you are not the owner, submit one true copy of the lease, contract, or other document (with address of owner) under which you control the property. Describe all liens, mortgages, or other encumbrances on the land and state book and page number and official place where recorded.

(b) State the legal description (section, township, and range; metes and bounds; patent number of claims) of the land upon which you wish to explore and all adjacent land which you own or control. Describe any part of the land or workings which should not be subject to Government royalty and liens. If the land consists of unpatented claims, state book and page number for each recorded location notice, including amended locations, and official place where recorded. State all the names by which you know the property.

(c) For all land or mineral rights encumbered or not owned, submit five copies of Lien and Subordination Agreements on MME Form 52. If the agreements cannot be obtained, state reasons and provide copies of letters of refusal.

3. Physical Description:

(a) Describe in detail and illustrate with maps or sketches all mining or exploration operations which you know have been or are being conducted upon the land. Include existing mine workings and all production facilities.

(b) State your interest, if any, in operations described in (a).

(c) State, if you know, the past and current production, supporting your statement with copies of settlement sheets, mine records, or published data if available.

(d) Describe known ore reserves, giving quantities and grades and sampling methods used. Support your statement with copies of assay certificates and assay maps if available.

(e) Describe by narrative and maps or sketches the geologic features of the property, including ore minerals, geologic formations if known, and type of deposit (vein, bedded, etc.).

(f) State your reasons for expecting to find ore, and if you have sampled the area you propose to explore, show where the samples were taken, describe sampling methods used, and provide copies of assay certificates.

(g) Send with your application at least *two* copies of all geologic or engineering reports, assay maps, or technologic information which you have, indicating whether you require their return.

4. Accessibility of Property:

(a) To aid the OME representative who may examine the property, state name and address of person who will meet him; give directions for reaching the property; and describe accessibility of property and of any mine workings.

(b) Name the shipping and supply points and state the distances to the property.

5. Exploration Work:

(a) Describe fully the proposed exploration work giving individual footages and sizes of openings *for each item of work.* Use narrative, maps, plans, and sections as necessary. Show location of the proposed work as related to geologic features such as veins, ore-bearing beds, contacts of rock formations, etc. Show also the relation of the proposed work to any existing mine workings and to *land boundaries* or to the closest identifiable corner.

(b) If an access road must be built, show the proposed location on the property map and state the length, type and construction methods proposed.

(c) If an OME contract is executed, state how soon thereafter work would be started and finished. State your anticipated average daily or monthly rate of progress for each type of work.

6. Experience:

State your operating experience and background to conduct this exploration work and also that of the person who will supervise the work.

7. Estimate of Costs:

Furnish detailed estimates of the necessary costs *for each item of the work proposed in 5(a)* under the headings listed below with a total for each heading and the estimated total cost of the work. Costs for any work to be performed by an independent contractor should be listed separately under category (a) below. Costs for any work that is not to be performed by an independent contractor should be listed under categories (b) through (g).

(a) Independent contracts. State the total cost of any proposed independent contract for all or any part of the work, and the number of units and the unit cost for each type of work, such as per foot of drilling, per foot of drifting, per hour of bulldozer operations, or per cubic yard of material moved. Cost estimates should be supported by bids from three contractors if possible. (*Note*—If none of the work is to be contracted, write "none" after this item.)

(b) Personal services. The cost of supervision, engineering and geological services, outside consultants, and labor should be itemized by numbers and classes of employees; rates of wages, salaries or fees; and periods of employment. State whether these services are available.

(c) Operating materials and supplies. List items of material and supplies giving quantity and cost of each. Include under this heading power, water, and fuel, and units of equipment and tools costing less than $50 each.

(d) Operating equipment. List items of equipment and tools costing $50 or more per unit. Give specifications and indicate how each item is to be acquired—i.e., rented, purchased or provided by the applicant. If rented or purchased, state the estimated rental or purchase price. If furnished by the applicant, state condition and present fair market value.

(e) Initial rehabilitation and repairs. Describe the type and the cost of *initial* rehabilitation or repair of existing buildings, fixtures, installations (exclusive of mine workings), and movable operating equipment now owned by the applicant which will be used in the exploration work.

(f) New buildings, fixtures, installations. Describe each building, fixed improvement, and installation to be purchased, constructed, or installed for the exploration work, stating specifications and cost including labor, materials, and supervision.

(g) Miscellaneous. Describe the type and estimate the cost of repairs and maintenance of the operating equipment listed in 7(d). Do not repeat initial repairs listed in 7(e). Show also the costs of analytical work, accounting, workmen's compensation and employees' liability insurance, payroll taxes, and other required costs that do not fall within the previous categories. [*Note*—The Government will not contribute to costs incurred before the date of the contract, or to costs of or incident to: (1) acquiring, using, or possessing land and any existing improvements, facilities, buildings, installations, and appurtenances, or the depreciation and depletion thereof; (2) general overhead, corporate management, interest and taxes (other than payroll and sales taxes); (3) insurance (other than employees' liability insurance); and (4) damages to persons or property (other than authorized repair to or replacement of equipment or other property used in the work).]

INT.-DUP. SEC., WASH., D.C

MME Form 7
(2/63)

OFFICIAL FILE COPY

Date	Surname	Code

January 4, 1973

Memorandum

To: Field Officer, Region II

From: Chief, Office of Minerals Exploration

Subject: OME-6761 (Gold-Silver)
Richard I. Smith
Pet Mining Claims
Siskiyou County, California

In the absence of any of the information requested of the Applicant years ago, and the failure to supply such information as promised to you on September 5, 1972, we are again considering the application as withdrawn. Should Mr. Smith submit the data at a later date, we can easily reactivate the application.

Harold Kirkemo

Harold Kirkemo

cc: Director's reading file
Mineral Resources
OME reading file
Mr. Kirkemo
130

HKirkemo/cac 1/4/73

United States Department of the Interior

GEOLOGICAL SURVEY
Office of Minerals Exploration
345 Middlefield Road
Menlo Park, California 94025

September 5, 1972

Memorandum

To: Chief, Office of Minerals Exploration
Washington, D. C.

From: Field Officer
Region II

Subject: OME-6761 (Gold-Silver)
Richard I. Smith
Pet Mining Claims
Siskiyou County, California

OFFICIAL COPY
O. M. E.
RECEIVED
SEP 8 1972
INITIALS CODE
Cae 120 mw
gla 130
HK 120
Brooks

The subject application should continue to be held in the inactive file until such time as Mr. Smith submits new bank letters and answers to the questions in your letter of December 4, 1968. In a telephone conversation with Mr. Smith today he informed me that he does not wish to withdraw the application and will try to bring the required data to this office within the next two weeks.

H. K. Stager

MME Form 7
(2/63)

OFFICIAL FILE COPY

Date	Surname	Code

AUG 30 1972

Memorandum

To: Field Officer, Region II

From: Chief, Office of Minerals Exploration

Subject: OME-6761 (Gold-Silver)
Richard I. Smith
Pet Mining Claims
Siskiyou County, California

We have a letter dated May 19, 1972, from Mr. R. I. Smith to you regarding an incomplete application submitted in 1968, and a notation that the applicant visited your office on or about June 2, 1972.

Has anything further developed on this, or should we relegate the application to the inactive file and continue to consider it as withdrawn?

Harold Kirkemo

Harold Kirkemo

cc: Director's reading file
Mineral Resources
OME reading file
Mr. Kirkemo
130

HKirkemo/cac 8-30-72

MME Form 7
(2/63)

OFFICIAL FILE COPY

Date	Surname	Code
5/5/69	Emerick	120
5/5/69	Kiehens	120
		220

May 5, 1969

Memorandum

To: The File

From: William L. Emerick
Office of Minerals Exploration

Subject: OME-6761 (Gold-Silver)
Richard I. Smith
Pet Mining Claims
Siskiyou County, California

The Applicant has not replied to our letter of April 4, 1969. Accordingly, the subject docket is transferred to the inactive file and the application considered as having been withdrawn.

William L. Emerick

William L. Emerick

cc: Director's Reading File
Economic Geology File
OME Docket
OME Reading File
Mr. Emerick
Region II

WLEmerick/bsl 5/5/69

MME Form 7
(2/63)

OFFICIAL FILE COPY

Date	Surname	Code
4/4/69	Emerick	120
		120
4/4	cal	220
		120M

AIRMAIL

APR 4 1969

Mr. Richard I. Smith
P. O. Box 223
San Lorenzo, California 94580

Re: OME-6761 (Gold-Silver)
Richard I. Smith
Pet Mining Claims
Siskiyou County, California

Dear Mr. Smith:

We have not heard from you since your letter of February 5, 1969, in which you stated that the additional information on your application for financial assistance in exploration would be sent to us.

We wish to cooperate fully in allowing you ample time to secure the information; however, for administrative and fiscal reasons this office cannot indefinitely defer action on an application. Therefore, if we do not receive the data by May 1, 1969, we shall consider the application as having been withdrawn.

Sincerely yours,

Harold Kirkemo (gla)

Harold Kirkemo
Acting Chief
Office of Minerals Exploration

cc: Director's Reading File
Economic Geology File
OME docket
OME Reading File
OME Region II
Mr. Emerick

WLEmerick/gla 4-4-69

P. O. BOX 523
TELEPHONE 241-0842

R-14

J. X. MURPHY
MINING ENGINEER

90

W. K. ADAMS & ASSOCIATES
R. E. 591
ENGINEERING CONSULTANTS
1733 OREGON STREET
REDDING, CALIFORNIA

February 10, 1969

OFFICIAL COPY
O. M. E.
RECEIVED
FEB 17 1969
INITIALS | CODE
120
bel 120
FEJ 110
WE 130

United States Department of Interior
Geological Survey
Washington, D. C. 20242

Re: OME-6761 (Gold-Silver)
Pet Mining Claims
M. S. No. 6743
Legal Widths of Claims

Gentlemen:

Your letter of December 4, 1968 to Mr. Richard I. Smith has been referred to me for clarification of legal maximum widths of the Pet Mining Claims. I was employed by the claimants to make the Mineral Survey.

The following statements have been taken from Chapter VIII, American Mining Law by H. W. MacFarren:

> "The size and shape of the lode claims may be said to be contained in the following:
> (1) The lode or center line may not be more than 1500 ft. in length.
> (2) Side lines may not be more than 300 ft. distant at right angles from the lode line or its prolongation."

The end lines of the claims are not at right angles to the lode lines of the claims. The bearing at right angles is S. 46° 33' 30" E. and the bearing of the end line is S. 42° 41' 30" E.

I am enclosing a sketch of one of the claims and and calculations showing that the distance of 601.37 ft. is the legal distance for the end lines. The maximum width of the claims measured at right angles to the lode line is 600.00 ft.

I believe that this will clarify item 2 (b) of your letter of December 4, 1968.

Sincerely yours,

John X. Murphy

John X. Murphy

cc. Mr. Richard I Smith
JXM/vrs

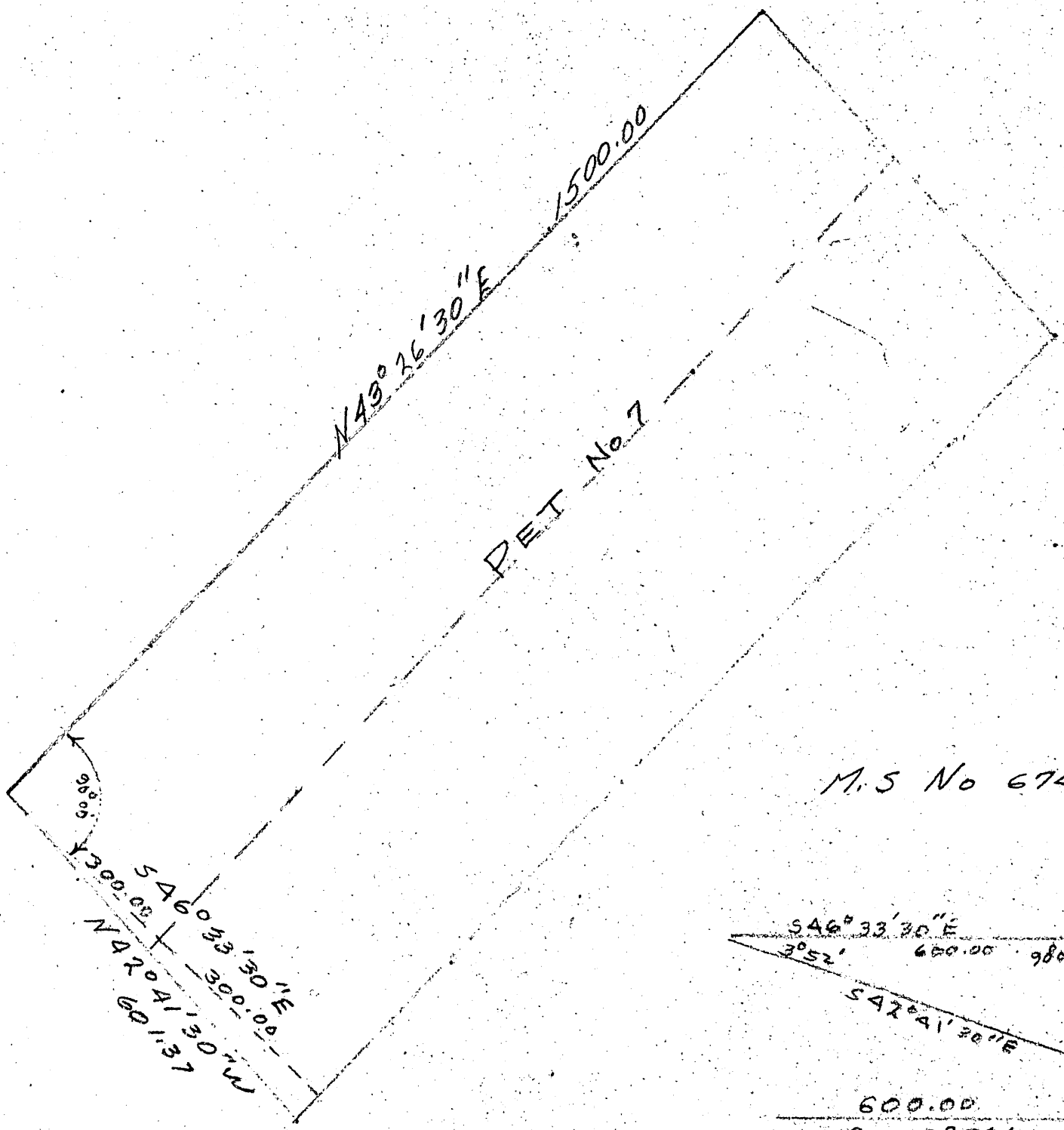

M.S No 6743

$$\frac{600.00}{\cos 3°52'}$$

$$\frac{600.00}{.99772368} = 601.37$$

W. K. ADAMS & ASSOCIATES
R. E. 591
ENGINEERING CONSULTANTS
P. O. BOX 523
REDDING, CALIFORNIA 96002

REDDING, CA
FEB 10
PM
1969
96001

U.S. AIR MAIL
10c

UNITED STATES DEPARTMENT OF INTERIOR

GEOLOGICAL SURVEY

WASHINGTON, D.C. 20242

Air Mail

Copy to R-II

Richard I. Smith
P. O. Box 223
San Lorenzo, Calif. 94580
February 5, 1969 (AIRMAIL)

OFFICIAL
COPY
O. M. E.
RECEIVED
FEB 7 1969
INITIALS | CODE

United States
Department of Interior
Geological Survey
Washington D. C. 20242

Re: OME 6761 (Gold - Silver)
Pet Mining Claims
Siskiyou County, California

Attn: Mr. Frank E. Johnson

Dear Sir:

Thank you for your letter of January 31st, 1969. We are requesting additional time on our application, principally because of human frailties. The Flu has taken its toll out here.

I will have the information in to you in a month. Thank you for your reminder.

Sincerely yours,

Richard I. Smith

Richard I. Smith

RIS/bjs

MME Form 7
(2/63)

OFFICIAL FILE COPY

Date	Surname	Code
1/31/69	Emerick	120
1/31/69	Kirkeman	120
		110
1/31	Cal	220
		120M

JAN 31 1969

AIRMAIL

Mr. Richard I. Smith
P. O. Box 223
San Lorenzo, California 94580

Re: OME-6761 (Gold-Silver)
Richard I. Smith
Pet Mining Claims
Siskiyou County, California

Dear Mr. Smith:

On December 4, 1968, we requested additional information which is necessary for the processing of your application.

If you need additional time to prepare this information, please let us know. If we do not receive a reply from you within thirty days from the date of this letter, we must assume that you are no longer interested in proceeding with your application and we shall consider it as having been withdrawn.

Sincerely yours,

FRANK E. JOHNSON (glc)

Frank E. Johnson
Chief, Office of
Minerals Exploration

cc: Director's Reading File
Economic Geology File
OME Docket
OME Reading File
Region II
Mr. Emerick

WLEmerick/bsl 1/31/69

MME Form 7
(2/63)

OFFICIAL FILE COPY

Date	Surname	Code
12/3/68	Emerick	120
12/3/68	Kirkemo	120
		110
12/4	cal	220
		120M

DEC 4 1968

AIRMAIL

Mr. Richard I. Smith
P. O. Box 223
San Lorenzo, California 94580

Re: OME-6761 (Gold-Silver)
Richard I. Smith
Pet Mining Claims
Siskiyou County, California

Dear Mr. Smith:

Your application for financial assistance in minerals exploration has been referred to this office for review. In order for OME to begin processing the application, it will be necessary for you to furnish the information requested by the Field Officer in his letter of September 19, 1968 to you. You should furnish information as complete as possible to the following restated items of the application form:

1(c). State how you propose to furnish your share of the cost of the exploration work.

2(a). Submit a copy of your lease on the property.

2(b). List the book and page numbers where the Pet claims are recorded. Your attention has already been directed to the widths of the Pet claims, which exceed the legal maximum of 600 feet. As suggested, additional claims should be staked to cover the fractions created by the excess widths.

2(c). The five copies of the Lien and Subordination Agreements (MME Form 52) sent you in September should be submitted if either Mr. Eller or Mr. Adams retains an interest in the property. In the event you have mislaid the original five copies, duplicate copies are enclosed.

3(a). State the type of deposit you have and list the ore and gangue minerals occurring in the deposit.

3(f). Indicate the method of sampling used and show the width and where each sample was taken that is represented by the concentrate samples for which you have provided assay results.

We shall be pleased to continue the processing of your application upon receipt of the above information. However, nothing in this letter should be construed as a commitment by the Government to grant an exploration contract.

Sincerely yours,

FRANK E. JOHNSON (gla)
Frank E. Johnson
Chief, Office of
Minerals Exploration

Enclosures

cc: Director's Reading File
Economic Geology File
OME Docket
OME Reading File
Region II
Mr. Emerick

WLEmerick/bsl 12/3/68

November 29, 1968

Mr. Richard I. Smith
P. O. Box 223
San Lorenzo, California 94580

Subject: OME-6761

Dear Mr. Smith:

Your application for exploration assistance, dated June 20, 1968, submitted to our office at Menlo Park, California, has been assigned Docket number OME-6761.

Please identify all future correspondence relating to your application by this docket number.

Sincerely yours,

Frank E. Johnson
Chief, Office of
Minerals Exploration

Copy to Region II

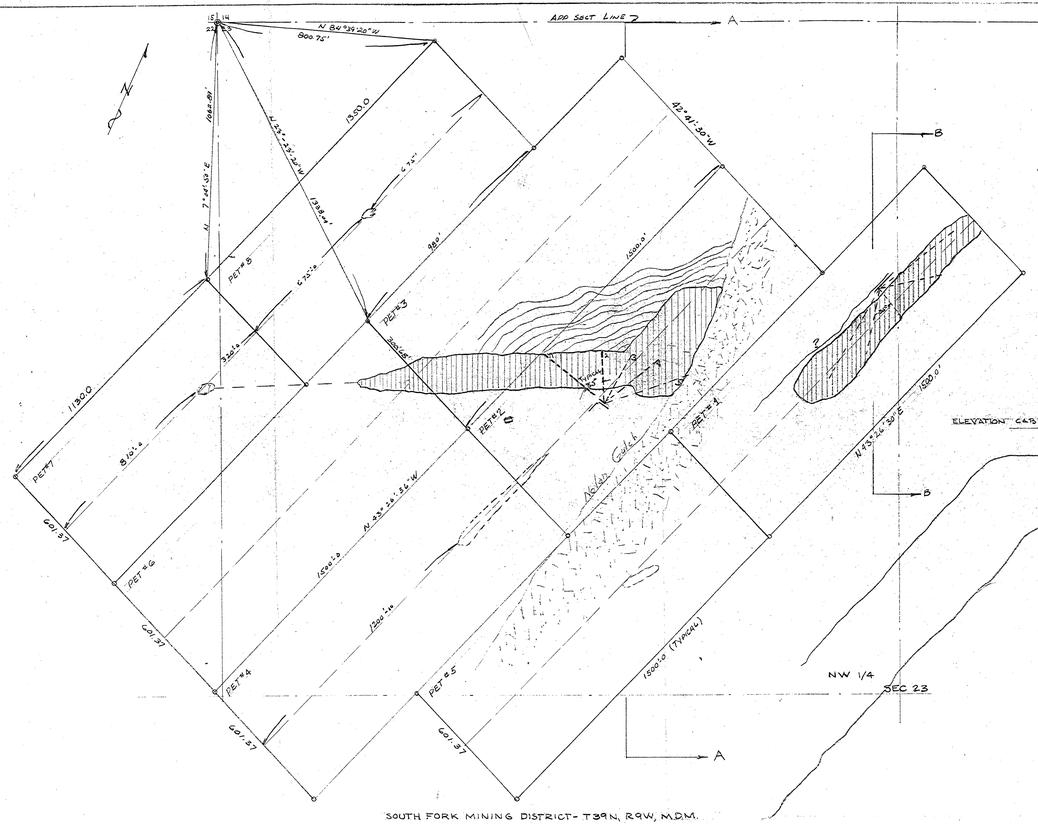

SOUTH FORK MINING DISTRICT - T39N, R9W, M.D.M.

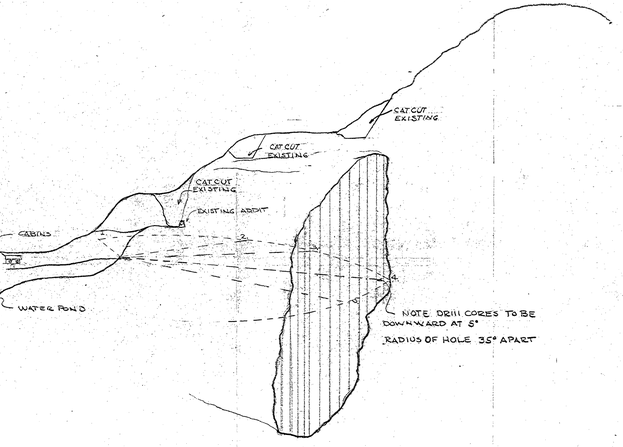

SECTION A-A

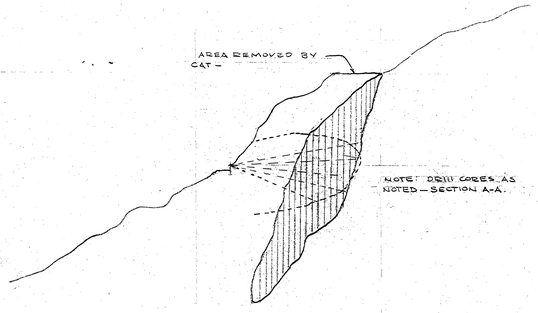

SECTION B-B

FAULT APPROXIMATE LOCATION
DRILL HOLES
SERPINTINE
PORPHYRY
GRANO DIORITE
POSSIBLE ORE BODY

LEGEND

PET MINING CLAIMS - NOS 1 THRU 8

DRILLING LAYOUT FOR BASIC ORE BODIES.

DRAWN BY R.E. SMITH 5/2/68 SCALE 1" = 200'

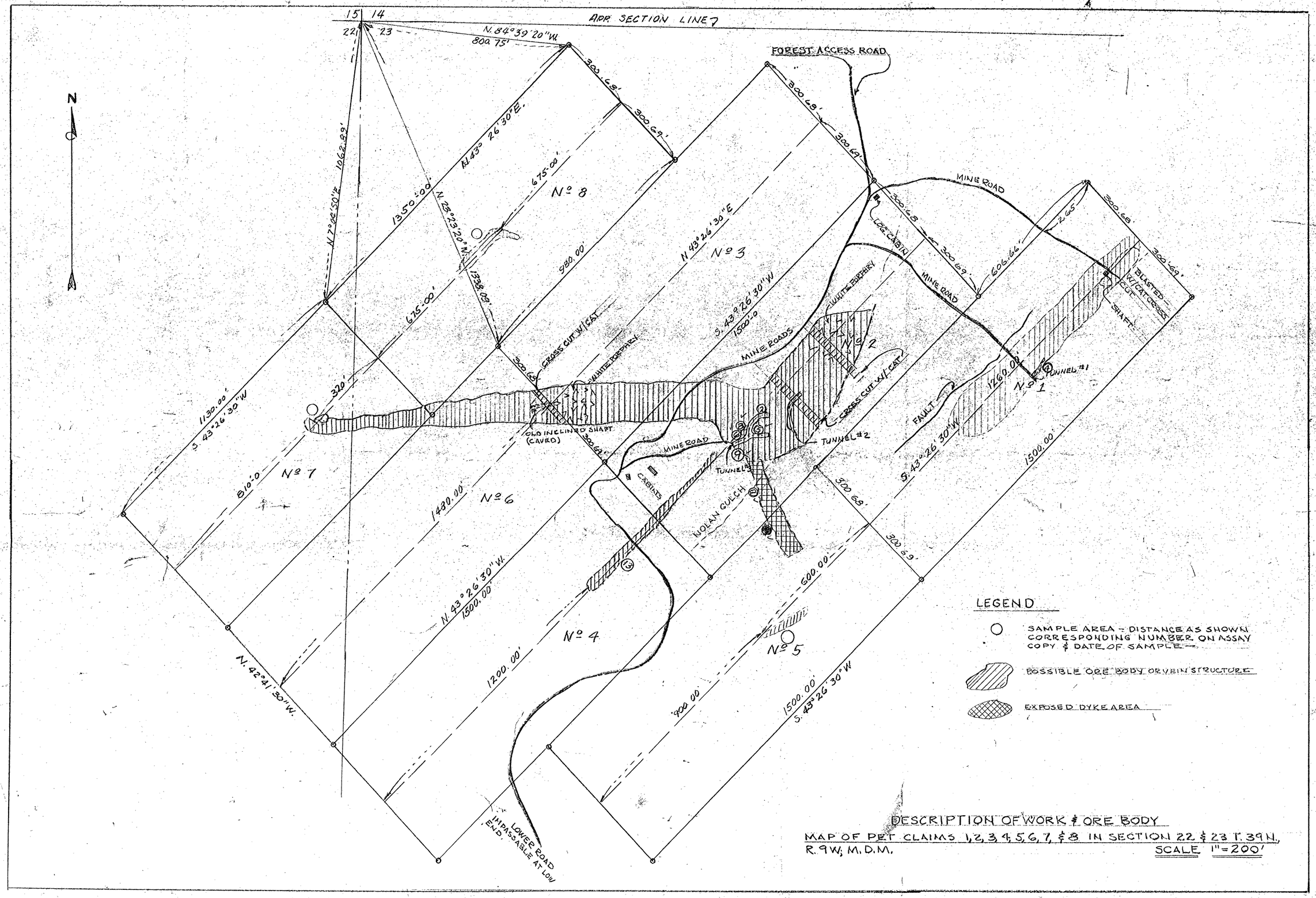

LEGEND

SAMPLE AREA - DISTANCE AS SHOWN CORRESPONDING NUMBER ON ASSAY COPY & DATE OF SAMPLE

POSSIBLE ORE BODY OR VEIN STRUCTURE

EXPOSED DYKE AREA

DESCRIPTION OF WORK & ORE BODY

MAP OF PET CLAIMS 1, 2, 3, 4, 5, 6, 7, & 8 IN SECTION 22 & 23 T. 39 N., R. 9 W., M.D.M.

SCALE 1" = 200'