UNITED STATES DEPARTMENT OF THE INTERIOR
GEOLOGICAL SURVEY

DMEA 2809
Idm E 474
(TUNGSTEN)

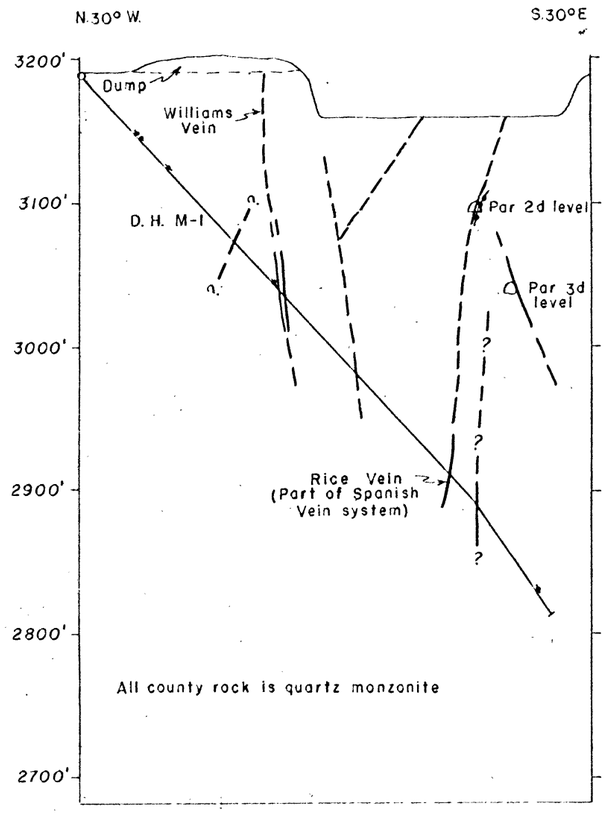

SECTION ALONG DIAMOND DRILL HOLE M-1

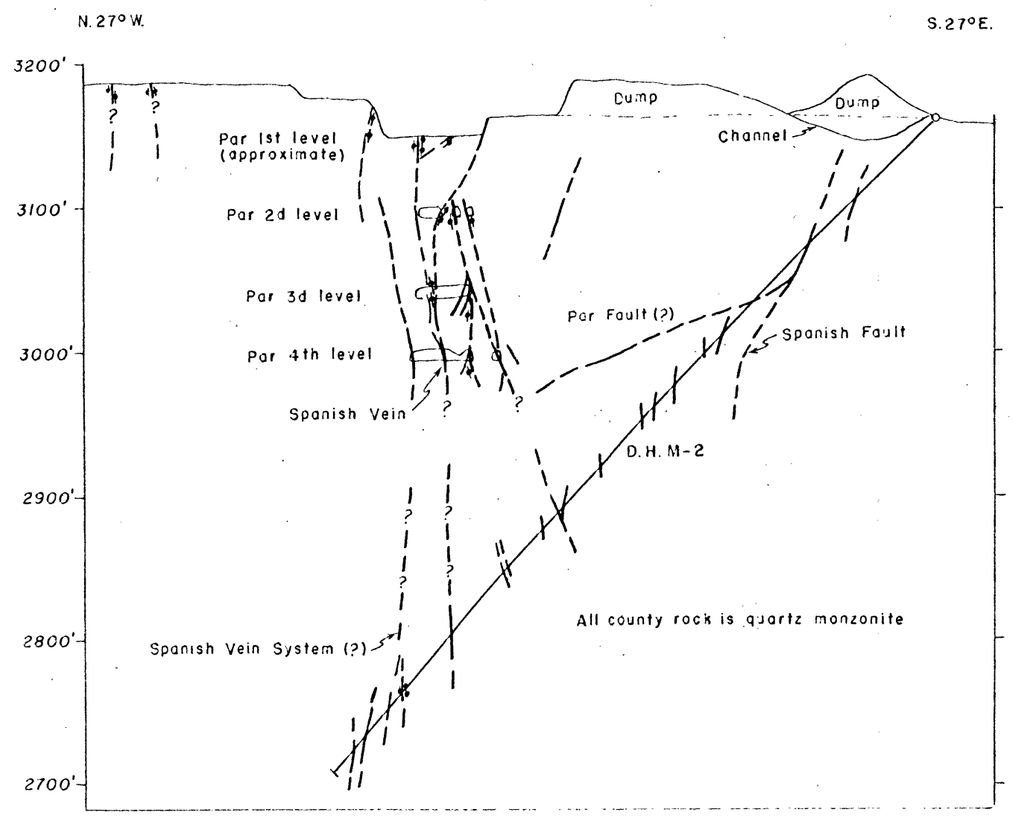

SECTION ALONG DIAMOND DRILL HOLE M-2

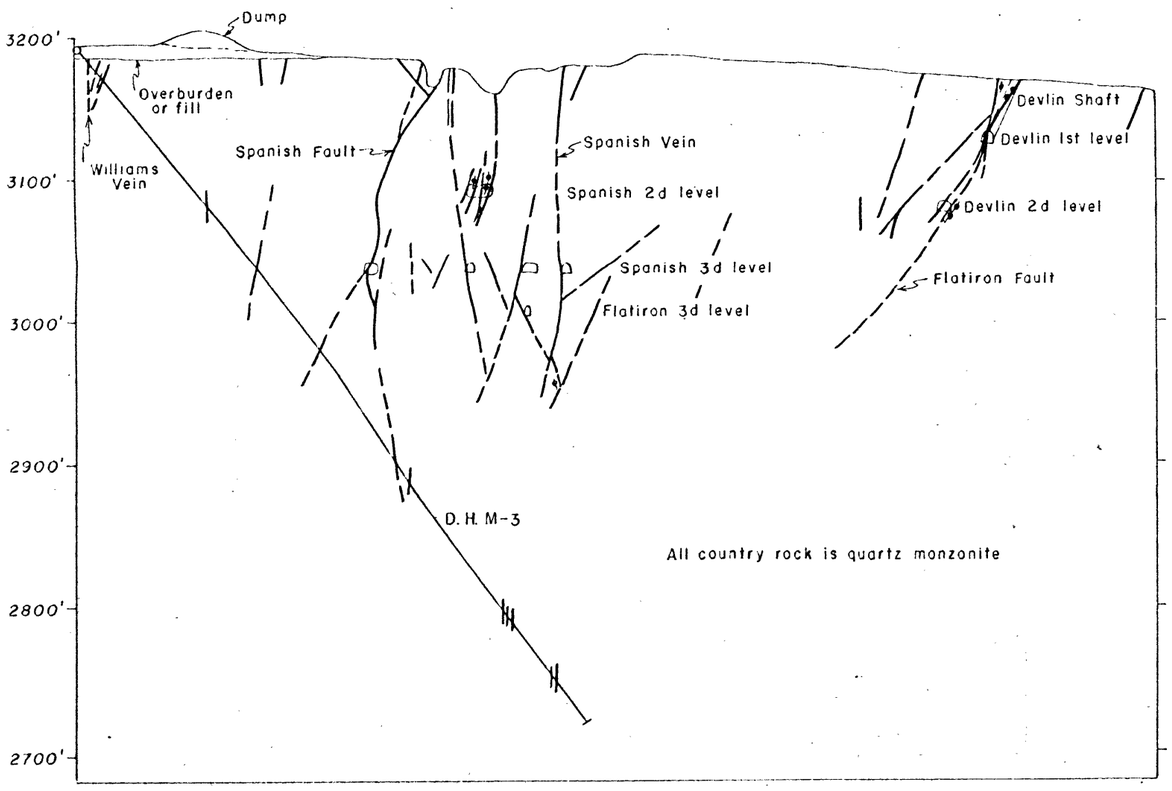

SECTION ALONG DIAMOND DRILL HOLE M-3

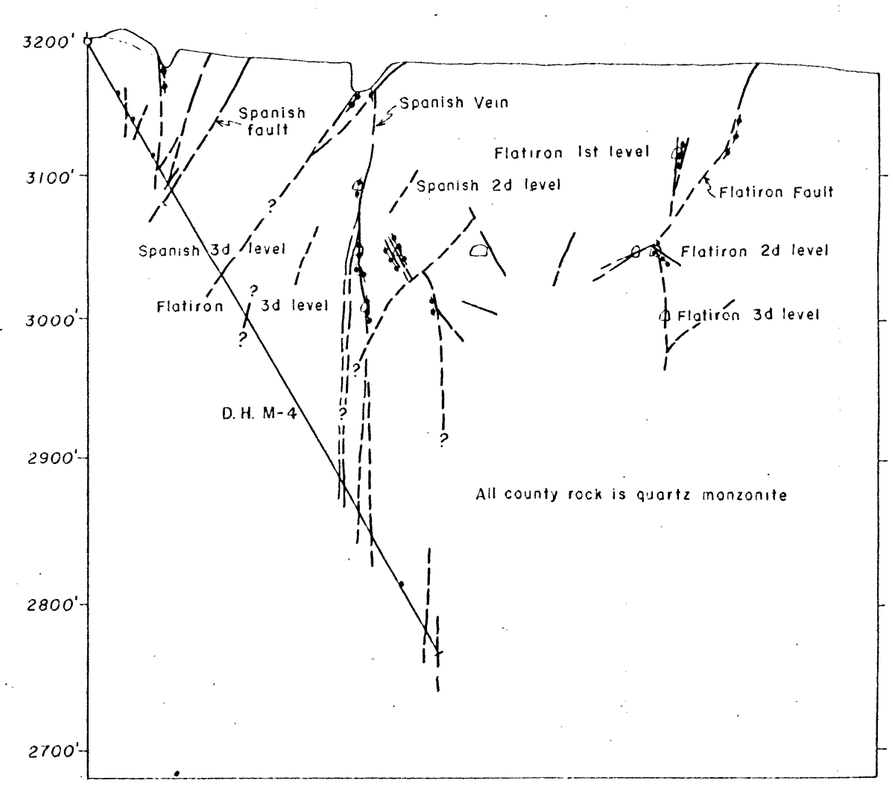

SECTION ALONG DIAMOND DRILL HOLE M-4

Underground data from Surcease Mining Company maps and drill hole logs
Sections compiled by J. F. Robertson, U.S.G.S., June 1953

GEOLOGIC SECTIONS ALONG DIAMOND DRILL HOLES, ATOLIA TUNGSTEN MINES, SAN BERNARDINO COUNTY, CALIFORNIA

100 0 100 200 300 Feet

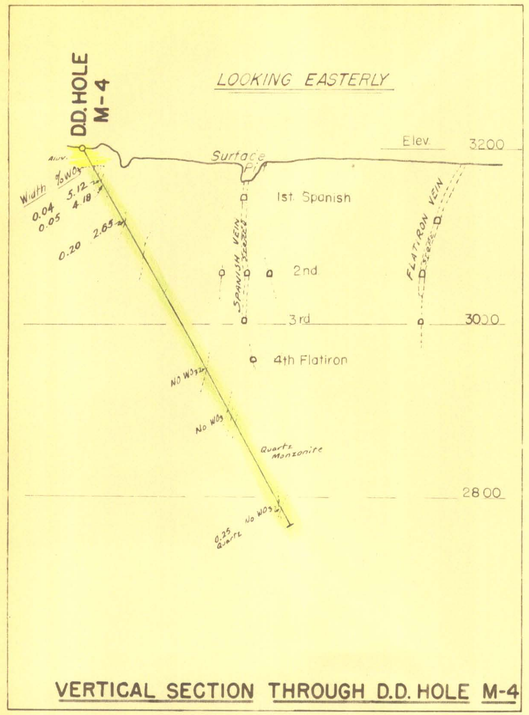

VERTICAL SECTION THROUGH D.D. HOLE M-4

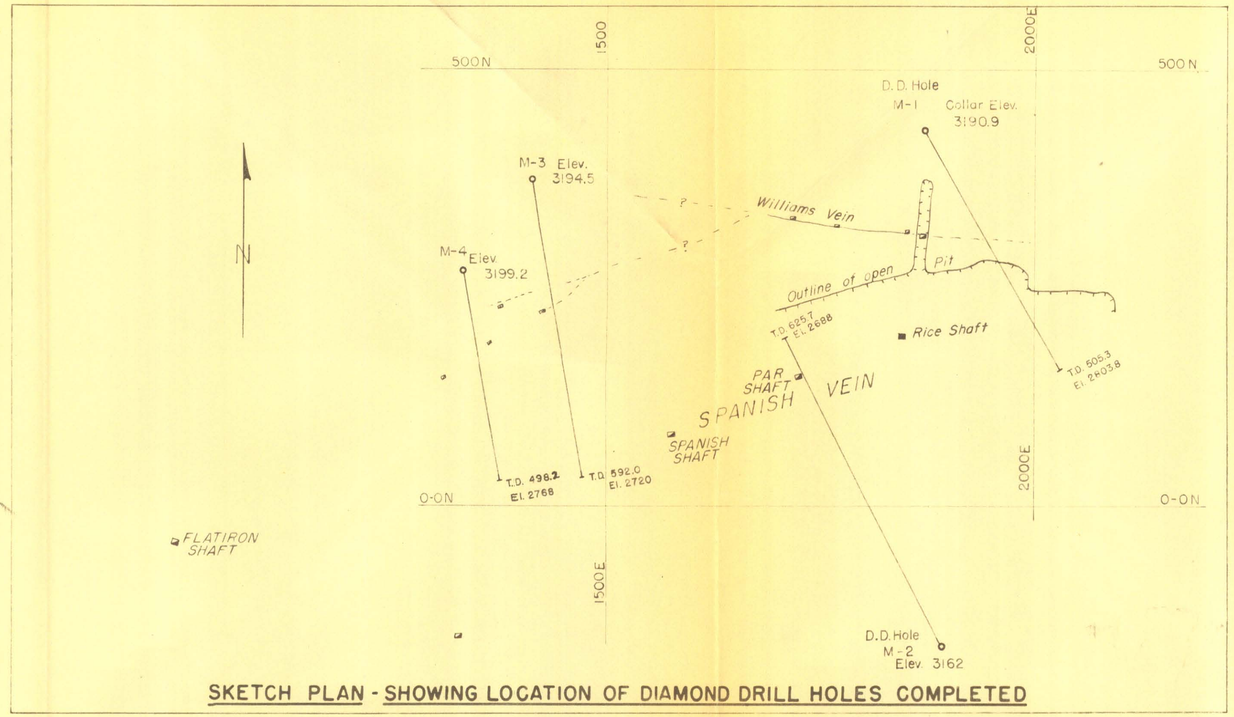

SKETCH PLAN - SHOWING LOCATION OF DIAMOND DRILL HOLES COMPLETED

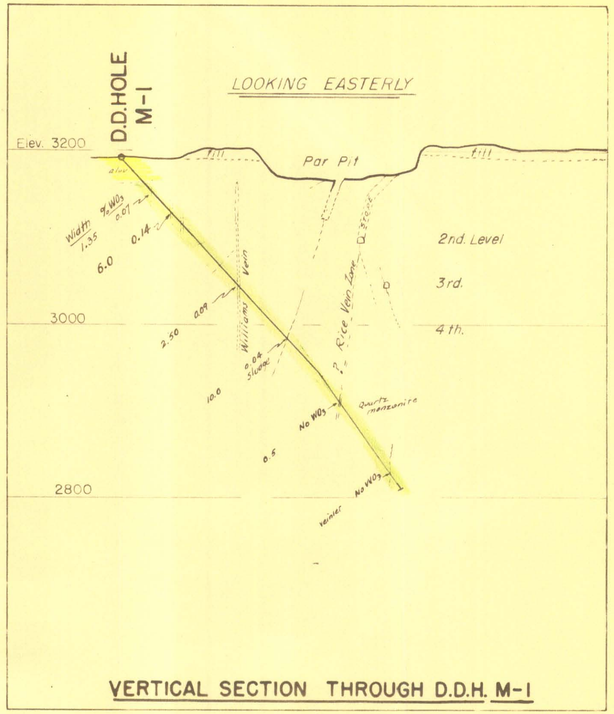

VERTICAL SECTION THROUGH D.D.H. M-1

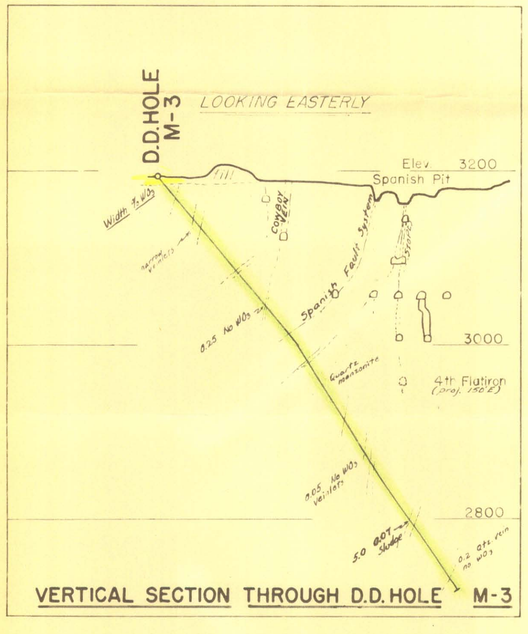

VERTICAL SECTION THROUGH D.D. HOLE M-3

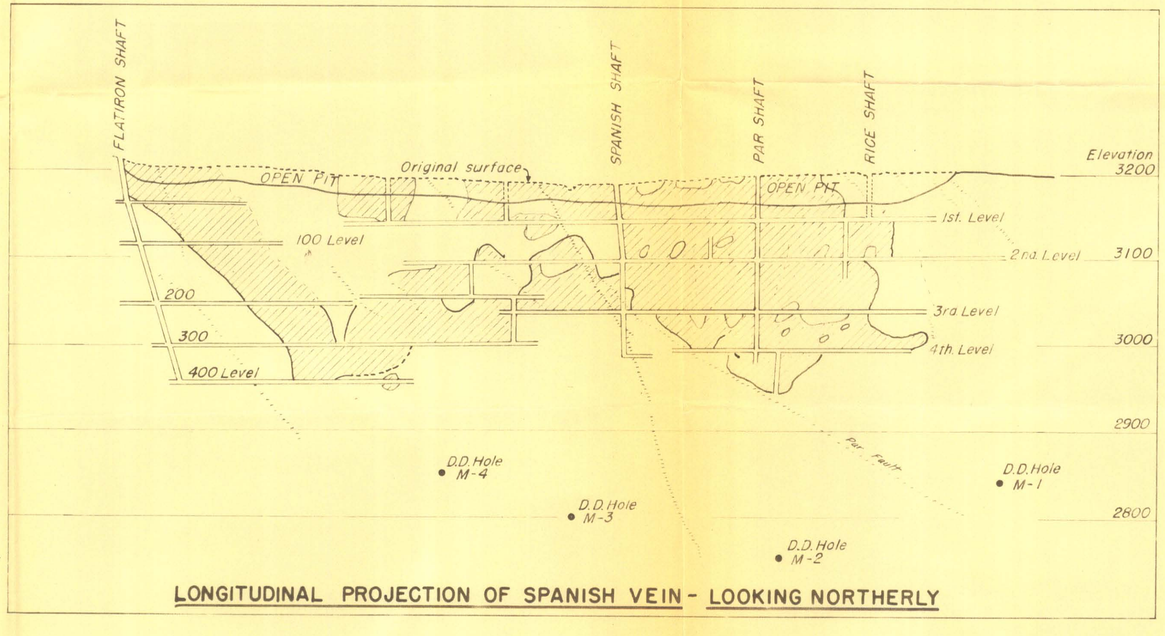

LONGITUDINAL PROJECTION OF SPANISH VEIN - LOOKING NORTHERLY

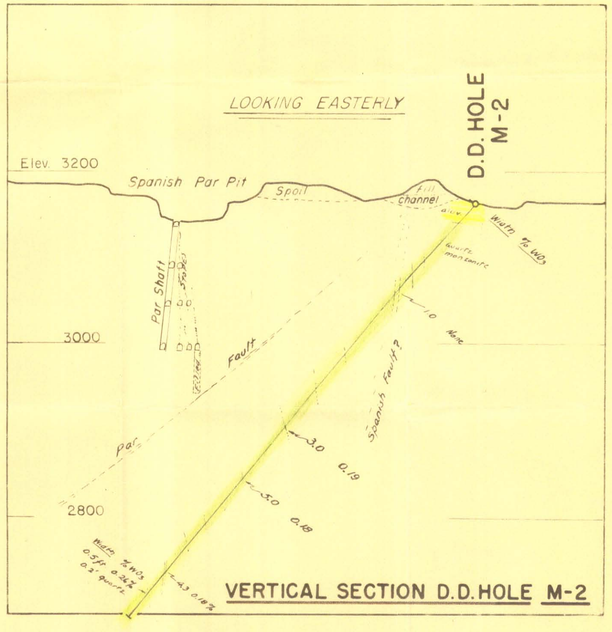

VERTICAL SECTION D.D. HOLE M-2

SURCEASE MINING COMPANY, D.M.E.A. 2809 (tungsten) - Atolia District, San Bernardino Co. California - Contract Idm-E 474

Compiled from Company maps.
Scale: 1" = 100'

May 1953