DMEA Form 9
Rev. 6/57

UNITED STATES
DEPARTMENT OF THE INTERIOR
Defense Minerals Exploration Administration

OFFICIAL DOCKET FILE Idm-E NO._____ ~~DMEA~~ NO. 6510

Application
- [ ] Denied
- [ ] Withdrawn

Contract
- [ ] Terminated - Not Certified
- [ ] Terminated - Certified
- [ ] Cancelled
- [ ] Royalty Agreement

The records contained in this file are marked (x) and arranged in this order:

Folder No. 1:

Left Side

- [ ] Royalty Audits
- [ ] Certification of Discovery
- [ ] Closing Letter
- [ ] Cost Audits
- [ ] Termination Notice or Agreement
- [ ] Recision Notice
- [ ] Assignment of Contract
- [ ] Contract Amendments
- [ ] Contract with all exhibits and annexes
- [x] Owner's Consent to Lien and Subordination Agreement
- [x] Application and attachments

Right Side

- [ ] Project summary (final)
- [ ] Work Completed analysis (final)

All other material filed in chronological order including the following reports if checked:

- [ ] Field Team Semi-Annual Report for Certified Project
- [ ] Final Field Team Report (Tab)
- [ ] Operator's Final Report (Tab)
- [ ] Interim Field Team Reports
- [ ] Operator's monthly reports and all attachments
- [ ] On-site Exam Report (Tab)
- [ ] Settlement Sheets
- [ ] Drill Logs

Additional Folders:

Left Side

Folders No._____: Reports
- [ ] Analysis of Semi-Annual Inspection Reports
- [ ] Project Summary (Interim) by DMEA Engineers

Right Side

- [ ] Field Team Semi-Annual Report for Certified Project
- [ ] Field Team Interim Reports
- [ ] Operator's Monthly Reports with transmittal, narrative and maps.

Folders No._____: Maps (Use pocket folder or envelope)

Folders No._____: Settlement Sheets

Folders No._____: Drill Logs

Folders No._____: Royalty material

2 (c)

MME Form 52
Jan. 1959

UNITED STATES
DEPARTMENT OF THE INTERIOR
OFFICE OF MINERALS EXPLORATION

FOR GOVERNMENT USE ONLY
Operator
Docket No. OME –
Contract No. 14-23-090 –
Contract Date

LIEN AND SUBORDINATION AGREEMENTS 1/

To the United States of America:

That certain land in the County of GILA, State of ARIZONA, described ~~AS FOLLOWS~~: 2/ in a mining lease and option agreement, dated September 28, 1965, in Book 102, at Page 294, between LOUIS B. ELLSWORTH, SR., and LILLIAN C. ELLSWORTH, husband and wife, Lessees, and MARK WILLIAMS and GRANT GODFREY, Lessors hereinafter called the "land", is the subject of a proposed exploration contract, hereinafter called the "Contract", between the United States of America, hereinafter called the "Government" and

MARK WILLIAMS and GRANT GODFREY 3/

hereinafter called the "Operator". In consideration for and as an inducement to the Government executing the Contract, the undersigned:

1. (a) Being the owner of an interest in the land, hereby grants to the Government a lien upon all of his right, title, and interest in the land and upon any production of minerals therefrom to secure the payment to the Government of the royalty on production provided for by the Contract, and agrees if the Operator's interest should be surrendered or terminated at any time prior to the expiration of the rights of the United States under said Contract to pay royalty to the Government according to the terms of said Contract; or

(b) Being the holder of a claim, lien, or encumbrance against the land, hereby subordinates his claim, lien, or encumbrance in or against the land and in any production therefrom to the rights of the Government under the Contract with respect to royalty on production and liens to secure same. 4/

2. Undertakes and agrees that property in which the Government may acquire an interest or equity under the Contract may be dismantled, severed from the land, and removed as may be provided in the Contract; and the Government's interest and equity in such property shall be prior and superior to any adverse right or claim of the undersigned.

3. Represents and undertakes that there is no claim, lien, or encumbrance upon the undersigned's right, title, claim, or interest in or against the land other than the following: (If "none" insert the word "none". Do not leave blank.)

None

1/ Production from the land is not required, and in the absence of production there is no obligation to pay royalty to the Government.

2/ Either (a) insert the legal description of the land, or (b) strike out the words "as follows" and insert "in a lease /or contract, deed, or other document/ dated _____, and recorded in Book_____, Page____, official records of said county". If (b) is used, the book and page of recordation must be inserted above. If the space provided is insufficient, use an Annex and refer to the Annex in the space.

3/ Insert name exactly as it appears in the Application MME Form 40.

4/ Subparagraph 1(a) does not apply to the holder of a claim, lien, or encumbrance.

4. Undertakes and agrees (a) neither to commit any act nor assert any claim in conflict with the provisions of this Agreement; and (b) to give advance notice of the Government's rights under this agreement to any subsequent transferee, mortgagee, encumbrancer, or lessee of any of the undersigned's right, title, claim, or interest in or against the land or any production therefrom, furnishing the Government with two true copies of such notice; and

5. Consents to all amendments (including an agreement of termination) and assignments of the Contract without notice thereof, and undertakes and agrees that this agreement shall extend and apply thereto.

6. Added provisions None (State "None" or "See Annex No.____".)

Dated this 28th day of September, 1965.

Louis B. Ellsworth (Seal)	Box 1192 (Street) Globe, Arizona (City & State)	
Lillian C. Ellsworth (Seal)	Box 1192 (Street) Globe, Arizona (City & State)	
_____ (Seal)	_____ (Street) _____ (City & State)	
_____ (Seal)	_____ (Street) _____ (City & State)	
_____ (Seal)	_____ (Street) _____ (City & State)	
_____ (Seal)	_____ (Street) _____ (City & State)	

I, _____ (Name), certify that I am the _____ (Title—Secretary, etc.) of the corporation named herein; that _____ (Name), who signed this agreement was then _____ (Title—Pres., Vice-Pres., etc.) of said corporation; that said agreement was duly signed for and in behalf of said corporation by authority of its governing body, and was within the scope of its corporate powers.

_____
(Corporate Seal)

2 (c)

MME Form 52
Jan. 1959

UNITED STATES
DEPARTMENT OF THE INTERIOR
OFFICE OF MINERALS EXPLORATION

FOR GOVERNMENT USE ONLY
Operator
Docket No. OME –
Contract No. 14-23-090 –
Contract Date

LIEN AND SUBORDINATION AGREEMENTS 1/

To the United States of America:

That certain land in the County of GILA, State of ARIZONA,

described ~~as follows:~~ 2/ in a mining lease and option agreement, dated September 28, 1965, in Book 182, at Page 294, between LOUIS B. ELLSWORTH, SR., and LILLIAN C. ELLSWORTH, husband and wife, Lessees, and MARK WILLIAMS and GRANT GODFREY, Lessors

hereinafter called the "land", is the subject of a proposed exploration contract, hereinafter called the "Contract", between the United States of America, hereinafter called the "Government" and

MARK WILLIAMS and GRANT GODFREY 3/

hereinafter called the "Operator". In consideration for and as an inducement to the Government executing the Contract, the undersigned:

1. (a) Being the owner of an interest in the land, hereby grants to the Government a lien upon all of his right, title, and interest in the land and upon any production of minerals therefrom to secure the payment to the Government of the royalty on production provided for by the Contract, and agrees if the Operator's interest should be surrendered or terminated at any time prior to the expiration of the rights of the United States under said Contract to pay royalty to the Government according to the terms of said Contract; or

(b) Being the holder of a claim, lien, or encumbrance against the land, hereby subordinates his claim, lien, or encumbrance in or against the land and in any production therefrom to the rights of the Government under the Contract with respect to royalty on production and liens to secure same. 4/

2. Undertakes and agrees that property in which the Government may acquire an interest or equity under the Contract may be dismantled, severed from the land, and removed as may be provided in the Contract; and the Government's interest and equity in such property shall be prior and superior to any adverse right or claim of the undersigned.

3. Represents and undertakes that there is no claim, lien, or encumbrance upon the undersigned's right, title, claim, or interest in or against the land other than the following: (If "none" insert the word "none". Do not leave blank.)

None

1/ Production from the land is not required, and in the absence of production there is no obligation to pay royalty to the Government.

2/ Either (a) insert the legal description of the land, or (b) strike out the words "as follows" and insert "in a lease /or contract, deed, or other document/ dated_____, and recorded in Book_____, Page____, official records of said county". If (b) is used, the book and page of recordation must be inserted above. If the space provided is insufficient, use an Annex and refer to the Annex in the space.

3/ Insert name exactly as it appears in the Application MME Form 40.

4/ Subparagraph 1(a) does not apply to the holder of a claim, lien, or encumbrance.

4. Undertakes and agrees (a) neither to commit any act nor assert any claim in conflict with the provisions of this Agreement; and (b) to give advance notice of the Government's rights under this agreement to any subsequent transferee, mortgagee, encumbrancer, or lessee of any of the undersigned's right, title, claim, or interest in or against the land or any production therefrom, furnishing the Government with two true copies of such notice; and

5. Consents to all amendments (including an agreement of termination) and assignments of the Contract without notice thereof, and undertakes and agrees that this agreement shall extend and apply thereto.

6. Added provisions None (State "None" or "See Annex No.____".)

Dated this 28th day of September, 1965

Louis B. Ellsworth (Seal)	Box 1192 (Street) Globe, Arizona (City & State)	
Lillian C. Ellsworth (Seal)	Box 1192 (Street) Globe, Arizona (City & State)	
(Seal)	(Street) (City & State)	
(Seal)	(Street) (City & State)	
(Seal)	(Street) (City & State)	
(Seal)	(Street) (City & State)	

I, _____ (Name), certify that I am the _____ (Title—Secretary, etc.) of the corporation named herein; that _____ (Name), who signed this agreement was then _____ (Title—Pres., Vice-Pres., etc.) of said corporation; that said agreement was duly signed for and in behalf of said corporation by authority of its governing body, and was within the scope of its corporate powers.

_____
(Corporate Seal)

UNITED STATES
DEPARTMENT OF THE INTERIOR
OFFICE OF MINERALS EXPLORATION

GEOLOGICAL SURVEY
FEDERAL CENTER, DENVER, COLORADO

October 7, 1965

Memorandum

To: Chief, OME

From: Field Officer, OME Region III

Subject: Application for OME Aid (Silver)
Mark O. Williams, et al.
Mr. Jim Mine
Gila County, Arizona

OFFICIAL COPY
O. M. E.
RECEIVED
OCT 11 1965
INITIALS | CODE

Attached is the subject application in the amount of $145,205.66. A copy of the application is retained in our file.

It is noted that no collateral was offered the banks. The three Applicants propose to furnish their part of the exploration costs by their labor but they also state that they have credit and cash for the first sixty days of operation. Their finances may be shaky.

The Applicants present a good breakdown of costs that are realistic, reasonable and show experience. A field examination might show that a diamond drilling project would be advisable.

The Applicants stated that they will forward your office some assay results.

Hugh M. Connors

Hugh M. Connors

HMC 10-7-65

cc: file
chron

MME Form 40
July 1962

UNITED STATES
DEPARTMENT OF THE INTERIOR
OFFICE OF MINERALS EXPLORATION

Budget Bureau No. 42–R1368
Approval expires Dec. 31, 1963

OFFICIAL COPY O. M. E. RECEIVED OCT 11 1965 TIME STAMP CODE

APPLICATION FOR FINANCIAL ASSISTANCE IN MINERALS EXPLORATION

Pursuant to Public Law 85–701 (72 Stat. 700; 30 U.S.C. 641)

NAME OF APPLICANT *(Full legal name and mailing address as they should appear on contract if one is executed.)*

Mark O Williams & Grant Godfrey
Box 1321
Globe Arizona

APPLICANT DO NOT USE THIS BLOCK

DOCKET NUMBER: 6510

DATE RECEIVED: 10-11-65

REGION: III

DIVISION CODE:

BUSINESS ORGANIZATION *(Check one)*

INDIVIDUAL	
CORPORATION	
PARTNERSHIP	X
OTHER *(Specify)*	

STATE IN WHICH FIRM IS ORGANIZED: Arizona

LIST CORPORATE OFFICERS OR PARTNERS HERE, IF APPLICABLE

NAME	ADDRESS	TITLE
Mark O Williams		Partner
Grant Godfrey	Box 1321 Globe Arizona	Partner
Richard L Himbaugh		Partner

MINERAL(S) FOR WHICH YOU WISH TO EXPLORE: Silver

ESTIMATED COST OF PROJECT: $ $145,205.66

PROPERTY NAME	LOCATION COUNTY	STATE
Mr. Jim	Gila	Arizona

GENERAL INSTRUCTIONS

Before filling out this application, please read the *OME Regulations for Obtaining Federal Assistance in Financing Explorations for Mineral Reserves* (30 CFR Chap. III). To assure prompt action, your application must provide all applicable material and information specified on the back of this application form. Avoid unnecessary correspondence and delays by submitting complete and accurate information. *Please submit two copies of this application and all accompanying papers* except as otherwise noted. Place your name and address on each sheet. Each item of information, maps, and reports required as a part of this application is described on the back of this form. Identify each attached statement by the item number to which it applies. If an item does not apply to your application, show the item number on your statement and after it write "not applicable." Maps or sketches should be used to supplement narrative descriptions of the property location and boundaries in item 2, existing mine workings and geology in item 3, and the proposed exploration work in item 5. When this information is not too complex, all of it may be shown on one map or sketch. All documents and other attachments submitted as a part of this application, except those in item 3(g) which you mark to be returned, become the property of the Government and will not be returned to the applicant. Send true copies, *not originals*, of leases, contracts, and other documents which are an essential part of your business records. *File this application with the Office of Minerals Exploration, Department of the Interior, Washington 25, D. C., or with the nearest OME Field Office.*

CERTIFICATION

The undersigned, whether as an individual, corporate officer, partner, or otherwise, both in his own behalf and acting for the applicant, certifies that the information set forth in this form and accompanying papers is correct and complete, to the best of his knowledge and belief, and that he would not ordinarily undertake the proposed exploration under current conditions and circumstances at his sole expense.

Sept 29-65
DATED

Grant Godfrey
BY (Signature)

Partner
TITLE

A wilfully false statement or certification to any Department or Agency of the United States Government is a criminal offense. U. S. Code, Title 18, Sec. 1001.

INFORMATION REQUIRED WITH THIS APPLICATION

1. Financial Eligibility:

(a) Submit evidence of efforts made within 90 days preceding the filing of this application to obtain credit from your bank of account and at least one other banking institution or other private source of credit. Such evidence shall include true copies of correspondence which show: (1) date of loan request, (2) amount and terms requested, (3) proposed use of loan funds, and (4) the replies from credit sources. If the loan was offered under terms which you consider unreasonable, state why you consider them so.

(b) List names and addresses of affiliated, parent, or controlling companies or organizations and state extent and nature of their interest.

(c) State how you propose to furnish your share of the cost of the exploration work.

2. Applicant's Rights in Land:

(a) State your interest in the land and mineral rights, whether owner, lessee, purchaser under contract, or other. If you are not the owner, submit one true copy of the lease, contract, or other document (with address of owner) under which you control the property. Describe all liens, mortgages, or other encumbrances on the land and state book and page number and official place where recorded.

(b) State the legal description (section, township, and range; metes and bounds; patent number of claims) of the land upon which you wish to explore and all adjacent land which you own or control. Describe any part of the land or workings which should not be subject to Government royalty and liens. If the land consists of unpatented claims, state book and page number for each recorded location notice, including amended locations, and official place where recorded. State all the names by which you know the property.

(c) For all land or mineral rights encumbered or not owned, submit five copies of Lien and Subordination Agreements on MME Form 52. If the agreements cannot be obtained, state reasons and provide copies of letters of refusal.

3. Physical Description:

(a) Describe in detail and illustrate with maps or sketches all mining or exploration operations which you know have been or are being conducted upon the land. Include existing mine workings and all production facilities.

(b) State your interest, if any, in operations described in (a).

(c) State, if you know, the past and current production, supporting your statement with copies of settlement sheets, mine records, or published data if available.

(d) Describe known ore reserves, giving quantities and grades and sampling methods used. Support your statement with copies of assay certificates and assay maps if available.

(e) Describe by narrative and maps or sketches the geologic features of the property, including ore minerals, geologic formations if known, and type of deposit (vein, bedded, etc.).

(f) State your reasons for expecting to find ore, and if you have sampled the area you propose to explore, show where the samples were taken, describe sampling methods used, and provide copies of assay certificates.

(g) Send with your application at least *two* copies of all geologic or engineering reports, assay maps, or technologic information which you have, indicating whether you require their return.

4. Accessibility of Property:

(a) To aid the OME representative who may examine the property, state name and address of person who will meet him; give directions for reaching the property; and describe accessibility of property and of any mine workings.

(b) Name the shipping and supply points and state the distances to the property.

5. Exploration Work:

(a) Describe fully the proposed exploration work giving individual footages and sizes of openings *for each item of work.* Use narrative, maps, plans, and sections as necessary. Show location of the proposed work as related to geologic features such as veins, ore-bearing beds, contacts of rock formations, etc. Show also the relation of the proposed work to any existing mine workings and to *land boundaries* or to the closest identifiable corner.

(b) If an access road must be built, show the proposed location on the property map and state the length, type and construction methods proposed.

(c) If an OME contract is executed, state how soon thereafter work would be started and finished. State your anticipated average daily or monthly rate of progress for each type of work.

6. Experience:

State your operating experience and background to conduct this exploration work and also that of the person who will supervise the work.

7. Estimate of Costs:

Furnish detailed estimates of the necessary costs *for each item of the work proposed in 5(a)* under the headings listed below with a total for each heading and the estimated total cost of the work. Costs for any work to be performed by an independent contractor should be listed separately under category (a) below. Costs for any work that is not to be performed by an independent contractor should be listed under categories (b) through (g).

Not E

(a) Independent contracts. State the total cost of any proposed independent contract for all or any part of the work, and the number of units and the unit cost for each type of work, such as per foot of drilling, per foot of drifting, per hour of bulldozer operations, or per cubic yard of material moved. Cost estimates should be supported by bids from three contractors if possible. (*Note*—If none of the work is to be contracted, write "none" after this item.)

(b) Personal services. The ~~cost of supervision~~, ~~engineer~~ing and geological services, outside consultants, and labor should be itemized by numbers and classes of employees; rates of wages, salaries or fees; and periods of employment. State whether these services are available.

(c) Operating materials and supplies. List items of material and supplies giving quantity and cost of each. Include under this heading power, water, and fuel, and units of equipment and tools costing less than $50 each.

(d) Operating equipment. List items of equipment and tools costing $50 or more per unit. Give specifications and indicate how each item is to be acquired—i.e., rented, purchased or provided by the applicant. If rented or purchased, state the estimated rental or purchase price. If furnished by the applicant, state condition and present fair market value.

(e) Initial rehabilitation and repairs. Describe the type and the cost of *initial* rehabilitation or repair of existing buildings, fixtures, installations (exclusive of mine workings), and movable operating equipment now owned by the applicant which will be used in the exploration work.

(f) New buildings, fixtures, installations. Describe each building, fixed improvement, and installation to be purchased, constructed, or installed for the exploration work, stating specifications and cost including labor, materials, and supervision.

(g) Miscellaneous. Describe the type and estimate the cost of repairs and maintenance of the operating equipment listed in 7(d). Do not repeat initial repairs listed in 7(e). Show also the costs of analytical work, accounting, workmen's compensation and employees' liability insurance, payroll taxes, and other required costs that do not fall within the previous categories. [*Note*—The Government will not contribute to costs incurred before the date of the contract, or to costs of or incident to: (1) acquiring, using, or possessing land and any existing improvements, facilities, buildings, installations, and appurtenances, or the depreciation and depletion thereof; (2) general overhead, corporate management, interest and taxes (other than payroll and sales taxes); (3) insurance (other than employees' liability insurance); and (4) damages to persons or property (other than authorized repair to or replacement of equipment or other property used in the work).]

INT.-DUP. SEC., WASH., D.C. 11879

see note below

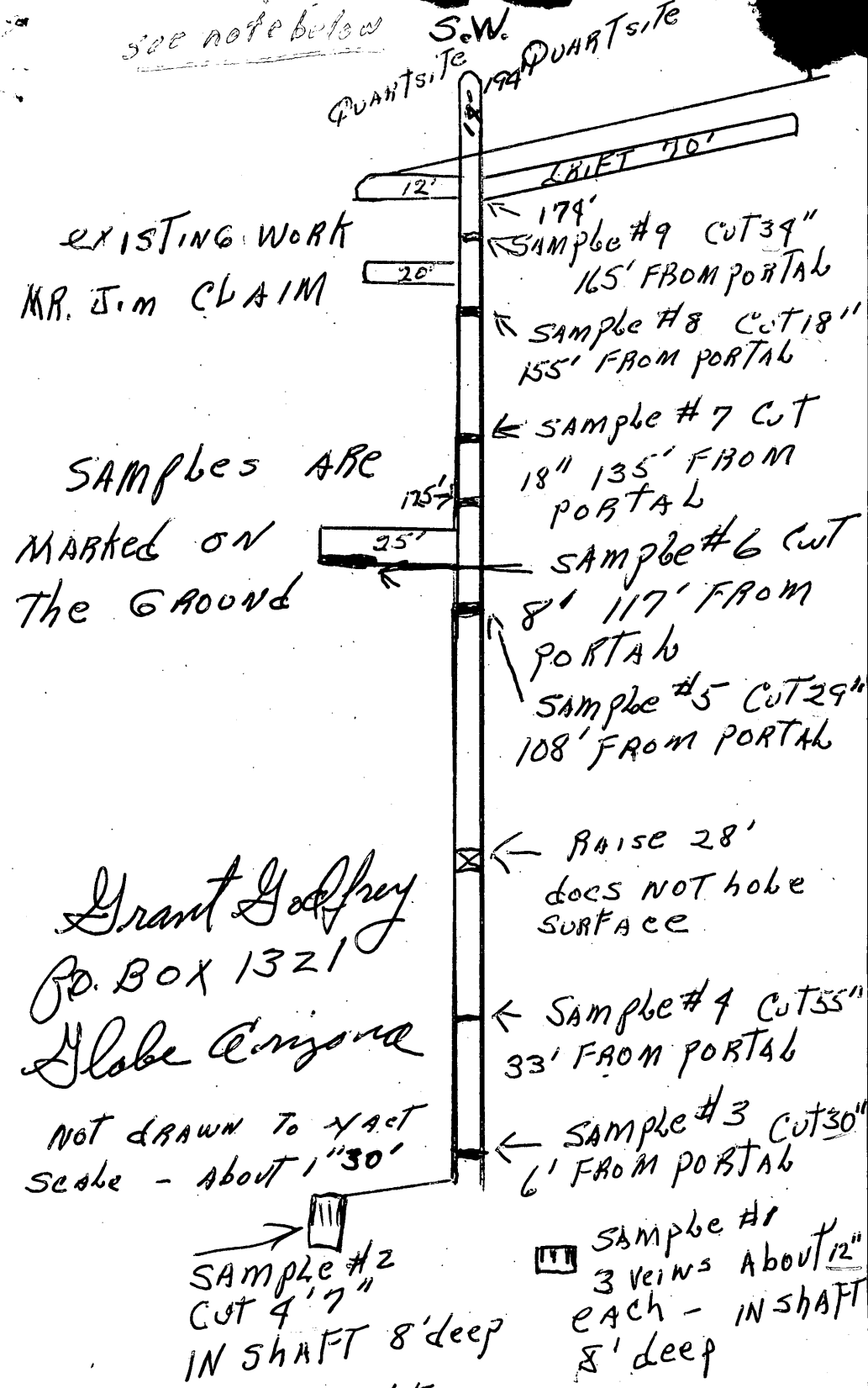

OCT. 13-65

MR FRANK O JOHNSON
CHIEF OFFICE MINERALS EXPLORATION
ROOM 4460
INTERIOR BLDG
US GEOLICAL SURVEY
WASHINGTON DC 20240

OME-6510

DEAR SIR.

REFERENCE - MARK WILLIAMS
GRANT GODFREY - RICHARD HIMEBAUGH
LOAN APPLISATION ON MR JIM MINING
CLAIM GLOBE ARIZONA.

ENCLOSED FIND 2 ASSAY REPORTS
AND 2 ASSAY MAPS AS REQUESTED
BY YOUR MR J.W. HASLER OF THE
DENVER OFFICE OME.

OFFICIAL
COPY
G. M. F.
RECEIVED
OCT 15 1965
6510

120M
120

SINCERLY,

Grant Godfrey
Box 132
Globe Arizona

cc MR HASLER
DENER OFFICE
OME FED CENTER

OME-6510

MAGMA COPPER COMPANY

Assay Certificate "A"

M. Williams.

Date 10-11-65

No.	LOCATION AND REMARKS	CU %	AG OZ.	AU OZ.				
	#1	0.15	0.70	0.003				
	#2	0.15	1.30	0.005				
	#3	0.15	0.40	0.003				
	#4	0.15	0.80	0.003				
	#5	0.10	0.30	0.002				
	#6	0.15	0.10	0.000				
	#7	0.15	1.40	0.005				
	#8	0.20	1.40	0.005				
	#9	0.20	1.00	0.005				

Frank Hoffer
Box 1321
Ely, Nev.

M B Adams
CHIEF CHEMIST

I (a)

Globe Arizona

August 13-65

First National Bank of Arizona

Globe Office

Gentlemen,

Please consider this correspondence as a request for the loan of Eighty Thousand Dollars ($80,000) to be used for the purpose of exploration of the Buckeye patented mining claim in the Globe mining district Gila County Arizona. ?

We propose to repay the above amount at 7% interest within two years from any production arising from the operation of the Buckeye mine.

The money will be used for rehabilitation of existing mine workings and driving new levels from the No. 1 shaft.

Sincerely,

Mark Williams

Mark Williams

Grant Godfrey

Grant Godfrey

I (b) NONE

Grant Godfrey
P.O. Box 1321
Globe Ariz

1st FIRST NATIONAL BANK OF ARIZONA
MEMBER F.D.I.C.

GLOBE OFFICE
161 WEST OAK STREET, GLOBE, ARIZONA 85501 - PHONE GARFIELD 5-4455

August 18, 1965

Mr. Grant Godfrey
Box 1321
Globe, Arizona

Dear Mr. Godfrey:

In consideration of your request for a loan of $80,000.00, in your letter of August 13th, we must refuse for the following reasons:

The source of income for repayment is indefinite, and no collateral is offered.

If we may be of assistance in any other manner concerning this operation, please feel free to call upon us.

Very truly yours,

KENNETH LUCAS
Assistant Manager

KL:al

I(a)

I(b) NONE

Grant Godfrey
Box 1321
Globe Ariz

I (a)

August 10-65

Valley National Bank

Globe Office

P. O. Box 231

Gentlemen,

Please consider this correspondence as a request for the loan of Eighty thousand dollars ($80,000) to be used for the purpose of exploration of the Buckeye patented mining claim in the Globe mining district Gila County Arizona. ?

We propose to repay the above amount at 7% interest within two years from any production arising from the operation of the Buckeye mine.

The money will be used for rehabilitation of existing mine workings and driving new levels from the No. 1 shaft,

Sincerely,

Mark Williams

Mark Williams

Grant Godfrey

Grant Godfrey

I (b) NONE

Box 1321 Globe Ariz

Grant Godfrey

I(a)

VALLEY NATIONAL BANK

GLOBE OFFICE 101 SOUTH BROAD STREET GLOBE, ARIZONA

August 11, 1965

Mr. Grant Godfrey
Box 1321
Globe, Arizona

Dear Mr. Godfrey:

We have your letter of August 10th, requesting a $80,000.00 loan to be used for the purpose of exploration of the Buckeye patented mining claim in the Globe mining district Gila County, Arizona. You state that you propose to repay this amount at the rate of 7% interest within two years from any production arising from the operation of the Buckeye mine.

We are very sorry that we will not be able to assist you in granting this loan, as there is no way to secure this amount of money. We do not make loans for exploration purposes.

Sincerely,

H. M. Izard

Manager

H. M. Izard

fm

I(b) NONE

Grant Godfrey
Box 1321
Globe, Ariz.

PROTECT YOUR FAMILY — APPOINT THE VALLEY BANK AS YOUR EXECUTOR AND TRUSTEE

2(A)
2(B)

OFFICIAL COPY
O. M. E.
RECEIVED
OCT 11 1965
INITIALS | CODE

MINING LEASE AND OPTION AGREEMENT

THIS AGREEMENT, made and entered into as of the 28th day of September, 1965, by and between LOUIS B. ELLSWORTH, SR., and LILLIAN C. ELLSWORTH, husband and wife, of Globe, Gila County, Arizona, parties of the first part, hereinafter called "LESSORS", and MARK WILLIAMS and GRANT GODFREY, of the same place, parties of the second part, hereinafter called "LESSEES";

W I T N E S S E T H:

WHEREAS, Lessors are the owners of certain unpatented lode mining claims situated in Gila County, Arizona, more particularly described herein; and

WHEREAS, Lessees desire to secure a lease and option on said mining claims for the term and on the conditions hereinafter set forth.

NOW, THEREFORE, THIS AGREEMENT FURTHER WITNESSETH:

I.

LEASE

That for and in consideration of One Dollar ($1.00), lawful money of the United States, paid by Lessees to Lessors, receipt of which is hereby acknowledged, and in consideration of the mutual promises, covenants and conditions hereinafter contained, the parties do hereby agree as follows:

1. Property. The property covered by this Agreement consists of those certain unpatented lode mining claims situated in the Richmond Basin Mining District, sometimes referred to as the McMillen Mining District or as the Globe Mining District, Gila County, Arizona, of which the names, together with the numbers of the books of Records of Mines or Dockets of Official Records, as the case may be, and the pages thereof where their respective location notices are recorded in the office of the County Recorder of said Gila County, Arizona, are as follows, to-wit:

BARRY DEROSE
ATTORNEY AT LAW
102 SOUTH BROAD STREET
GLOBE, ARIZONA 85501
TELEPHONE 425-2201

Grant Godfrey
Po. Box 1321
Globe Arizona

NAME	BOOK	DOCKET	PAGE
Mr. Jim	49		405
Mrs. Lucy	49		405-6
Sugar Foot No. 1		156	565
Sugar Foot No. 2		156	566
Sugar Foot No. 3		156	567
Sugar Foot No. 4		156	568
Sugar Foot No. 5		156	569
Sugar Foot No. 6		156	570
Mr. Jim No. 2		157	125
Mr. Jim No. 3		157	126
Mr. Jim No. 4		157	127
Mr. Jim No. 5		157	128
Mr. Jim No. 6		157	129

together with such other claims as may be located by the Lessors contiguous to the above-described group of claims, or amendments to the said claims, for the purpose of correcting overlaps or missed areas.

Lessors represent, covenant and warrant that they are the owners of and have a good and sufficient merchantable title to said above described mining claims free and clear of all encumbrances thereon, subject only to the paramount title of the United States.

2. Lease Period. Lessors hereby give and grant to Lessees the right to enter upon said mining claims and to inspect, examine, explore, drill, trench, pit, sample, assay, mine, extract and ship ores therefrom, subject to the terms and conditions hereinafter set forth, for a period of ten (10) years from the date hereof.

3. Operation. All work done upon said mining claims by said Lessees shall be done in a good and workmanlike manner and after the manner of good mining. All workings, where necessary or where directed by the State Mine Inspector or his deputy, shall be timbered properly and substantially and with the view of developing said property into a workable mine. The laws of the State of Arizona and all requirements of the State Mine Inspector shall be complied with promptly.

4. Minimum Work and Assessment Work. Beginning the

BARRY DEROSE
ATTORNEY AT LAW
102 SOUTH BROAD STREET
GLOBE, ARIZONA 85501
TELEPHONE 425-2591

28th day of November, 1965, Lessees agree to expend a minimum of Five Hundred Dollars ($500.00) per month on the property in exploring, sampling, drilling, developing or mining said property for each month this lease is in force and effect. Only work done on the property shall be counted, except road work which may be done off of the claims. Work done in excess of Five Hundred Dollars ($500.00) in any one month shall be attributed to and credited as work to be done in any preceding or succeeding month up to the anniversary date of this agreement. Work in excess of Six Thousand Dollars ($6,000.00) performed in any anniversary year may not be credited to work to be performed in any succeeding anniversary year.

Lessees agree to furnish a statement to Lessors on or before August 1, 1966, and on or before the 1st day of August of each year thereafter that said agreement is in force and effect, showing all work done and performed and the cost thereof to said date under this or the preceding agreement between the parties hereto for said assessment year ending September 1, 1966, and for each subsequent assessment year with respect to the work performed during such assessment year. Lessors agree to claim and apply such work as annual assessment work upon said claims for each such year and file an appropriate affidavit covering said property as and when required by law so long as this agreement is in force and effect.

5. Royalty. Effective October 1, 1965, Lessees shall pay the Lessors an advance royalty payment of One Hundred Dollars ($100.00) monthly as long as this agreement is in effect; however, the first three months monthly royalty payments shall not be due and payable until the first day of January, 1966, and provided that the Lessors have not terminated this agreement prior to that date; and provided, further, however, that all of said advance royalties shall be applied on the purchase price and

BARRY DEROSE
ATTORNEY AT LAW
102 SOUTH BROAD STREET
GLOBE, ARIZONA 85501
TELEPHONE 425-2591

shall constitute a payment thereon, and for which advance royalties credit shall be taken by the Lessees on each $100.00 payment in royalties that accrue to the Lessors by virtue of production on the herein described premises.

(a) A royalty of five per cent (5%) of the net smelter returns received for ores or minerals extracted from said mining property by Lessees and shipped, smelted or otherwise disposed of either in the form of direct smelting ores or concentrates.

(b) "Net smelter returns," within the meaning of this agreement, shall be the correct returns as shown by liquidation sheets furnished by the smelter treating such ores and concentrates (after such smelter shall have made its deductions for railway freight and switching charges, treatment and usual smelting deductions) plus all additional payments, premiums or bonuses of whatever kind or character and from whomsoever received or receivable, which the Lessees may receive or be entitled to receive by reason of the operation or maintenance of the mining claims or property, or the production, sale, distribution, or other disposal of any of the ores, concentrates and metals therefrom. It is understood and agreed, however, that the Lessees are to pay the aforesaid mentioned royalty payments of $100.00 or a royalty of 5% of the net smelter receipts as hereinabove provided whichever is the greater.

(c) Settlements. The smelter treating such ores shall be instructed to remit to the credit of the Lessors, or order, at Lessors' postoffice address, the royalties hereinabove provided, based on net smelter returns as above defined due from and on account of ores and concentrates smelted and purchased by said smelter. Such remittance shall be accompanied by three liquidation sheets for each lot number of shipments. The remainder of the net smelter returns shall be paid direct to the order of Lessees. It is understood that Lessees shall ship and sell ores

BARRY DEROSE
ATTORNEY AT LAW
102 SOUTH BROAD STREET
GLOBE, ARIZONA 85501
TELEPHONE 425-2591

removed from said premises only to a smelter.

6. Taxes. The Lessees, so long as this agreement is in force and effect, shall pay all taxes levied or assessed on any machinery, equipment or improvements placed upon the property by Lessees, and in the event ores are extracted and shipped from said property by Lessees, shall pay all ad valorem taxes levied or assessed against said property for the year or years during which shipments are made. Lessees agree to pay all so-called "sales taxes" or "production taxes" now or hereafter levied by the State of Arizona or by the United States of America on ores and concentrates mined and shipped from the property by Lessees under the terms of this agreement.

7. Machinery - Removal.

(a) All machinery, equipment and personal property, together with all improvements, which may be placed on said property by and at the expense of Lessees, may be removed by them at any time within sixty (60) days after the termination of this agreement.

(b) All ores mined and placed on the dumps of the property by the Lessees during the life of this agreement may be removed and shipped by Lessees in the event of a termination of this agreement, but such ores shall be removed within sixty (60) days after such termination, and shall be subject to royalty payments as herein provided. In the event such ores are not removed within said period, title to ores not removed shall vest in the Lessors free of any claim or charge of the Lessees.

8. Notice of Non-Liability. The Lessees shall not incur any debts or liens against said property or against any part thereof during the life of this agreement, and shall defend

BARRY DEROSE
ATTORNEY AT LAW
102 SOUTH BROAD STREET
GLOBE, ARIZONA 85501
TELEPHONE 425-2591

and save the Lessors and said property harmless from any and all liens resulting from Lessees' possession and operation. The Lessees further agree to record and to post on the premises, prior to commencing any operations thereon under this lease, and to use due care to keep posted at their own cost and expense, a notice as provided by law that the said Lessees are responsible for all claims and demands in connection with the operation of said property, and that the Lessors and said property are not liable for any liens or claims resulting from said operations. All miners, laborers and other persons who may labor or furnish labor or materials on or for said premises during the life of this agreement, and to whom any sum may be due from the Lessees for labor or materials, shall be promptly paid by the Lessees.

9. Insurance. The Lessees shall, at all times during the life of this agreement, carry and maintain liability insurance under the Workmen's Compensation Law and under the Occupational Disease Liability Law of the State of Arizona, satisfactory to the Industrial Commission of the State of Arizona.

The Lessees shall also at their own cost and expense comply strictly with all the terms of the Arizona Workmen's Compensation Law and the Arizona Occupational Disease Liability Law.

The Lessees shall comply with all provisions of the Federal Wage and Hour Law, and shall make all payments due or to become due under the Federal and State Social Security Laws, Unemployment Compensation Law, tax laws, or any other laws now in effect or that may hereafter be enacted affecting the employees of the Lessees, wages paid the employees of the Lessees, and the products removed from the said premises by Lessees.

10. Inspection. The Lessors, through any duly authorized representative, shall have the right to enter upon said premises, or any part thereof, and to inspect the same at any reasonable time during the life of this agreement, at Lessors' risk, and

BARRY DEROSE
ATTORNEY AT LAW
108 SOUTH BROAD STREET
GLOBE, ARIZONA 85501
TELEPHONE 425-2501

shall have the right to inspect the records of the Lessees insofar as the same cover shipments of ores and concentrates from the premises above described, or other data bearing upon the computation of payments required hereunder, at any reasonable time, but without unreasonable inconvenience to the Lessees.

11. Default. In the event Lessees shall make default in any of the terms or provisions herein contained, then the Lessors, subject to the provisions of this article, may terminate this agreement upon sixty (60) days' notice to the Lessees, specifying such default or defaults and stating their intention to declare this agreement at an end if the same are not corrected in said period. If the Lessees shall fail within said sixty (60) days to correct and make good any violations of the terms and provisions of this agreement specified in such notice of default, then and thereupon this agreement shall terminate, but if such defaults or violations have been corrected or remedied in such period, this agreement shall continue in full force and effect.

12. Termination. The Lessees may cease operations at any time and may terminate all further liability hereunder by thirty (30) days' written notice to the Lessors of their election to terminate said agreement.

In the event of a termination of said agreement, except by the exercise of the option to purchase hereinafter set forth, the Lessees shall forthwith deliver to the Lessors the peaceable possession of said premises, and shall be relieved of any further liability hereunder; but in the event of the termination of this agreement by either of said parties, the Lessees shall not be discharged from any obligation in favor of the Lessors that may have accrued theretofore under the terms hereof.

13. Assignment. The Lessees shall not assign this agreement, or any interest therein, except to a corporation in

BARRY DEROSE
ATTORNEY AT LAW
102 SOUTH BROAD STREET
GLOBE, ARIZONA 85501
TELEPHONE 425-2861

which Lessees are substantial stockholders, without first obtaining the written consent of the Lessors. Consent to assignment of this lease or any interest therein to a financially responsible person or corporation other than one in which Lessees are substantial stockholders shall not be unreasonably withheld.

II.

OPTION

14. Option. In consideration of the sum of One Dollar ($1.00) and other good and valuable consideration, receipt whereof is hereby acknowledged, the Lessors have given and granted, and by these presents do give and grant unto the Lessees the exclusive right, privilege and option to purchase the mining property hereinabove described in Article 1 of this agreement for the sum of One Hundred Forty Thousand Dollars ($140,000.00) upon the following terms and conditions:

15. Term of Option. Said option to purchase said above described mining claims shall be exercised on or before the last day of the lease granted herein, or any renewals thereof; provided, however, that in the event the preceding lease is terminated at any time prior to the exercise of this option, it is expressly understood and agreed that this option shall terminate also with like force and effect as if said option had never existed.

16. Exercise of Option. If and when Lessees elect to exercise this option, they shall give written notice of their election to purchase to Lessors and tender the purchase price of One Hundred Forty Thousand Dollars ($140,000.00), less the sum of all royalty payments of every kind theretofore made by Lessees to Lessors, and Lessors shall accept such amount as payment in full under this option.

Upon the exercise of this option and the tender of the purchase price as herein provided, all liability for further payments by Lessees to Lessors shall cease forthwith.

BARRY DEROSE
ATTORNEY AT LAW
108 SOUTH BROAD STREET
GLOBE, ARIZONA 85501
TELEPHONE 425-2001

Anything herein contained to the contrary notwithstanding, this option shall be deemed to have been exercised by Lessees without further notice at such time as all payments theretofore made by Lessees to Lessors, including royalty payments, shall aggregate the sum of One Hundred Forty Thousand Dollars ($140,000.00).

III.

MISCELLANEOUS

17. Escrow Deed. Lessors agree, within thirty (30) days from demand therefor, to execute a good and sufficient warranty deed conveying the above described property to Lessees, or their assigns, and to place said deed in escrow with the Valley National Bank, Globe, Arizona, under suitable instructions for delivery thereof to Lessees on payment of the purchase price as and when hereinabove provided. In the event the escrow instructions required by the escrow agent vary from the provisions of this agreement, the execution of such instructions by the parties hereto shall not be deemed to vary or change any of the terms hereof.

18. Release. In the event of the termination of this agreement, except by the exercise of the foregoing option, Lessees shall execute and deliver to Lessors a good and sufficient release of this agreement.

19. Place of Payment. All payments and tenders to be made to Lessors hereunder shall be mailed to them, or either of them, at the address of Lessors set forth hereinabove, or such other address as may be designated by them hereafter in writing, or by their heirs, executors, administrators or assigns.

20. Force Majeure. The Lessees shall be excused from the performance of their obligations of every kind under this agreement during such periods as performances may be made impossible by "force majeure." By this it is intended to mean that from the beginning of stoppage of performance by the Lessees on

BARRY DEROSE
ATTORNEY AT LAW
102 SOUTH BROAD STREET
GLOBE, ARIZONA 85501
TELEPHONE 425-2801

account of force majeure until it is again possible to resume it, the performance under this contract shall be suspended and the period of this agreement shall be extended by the time elapsed during which such performance was suspended by force majeure.

The "force majeure" as used in this clause shall mean Act of God, strike, flood, fire, breakdown of transportation, power or equipment, war, insurrection, rebellion, revolution, mob violence, banditry act, requirement regulation, or restraint of government, whether Federal, State, County, or of either authority or assumed authority, pestilence, disease or other cause, whether or not of the kind hereinbefore specifically mentioned, beyond the control and without the willful fault of the Lessees.

21. Notices. All notices provided for herein shall be in writing and may be given by personal delivery of such notice, or may be given by certified mail addressed to Lessors or Lessees, as the case may be, at their respective postoffice addresses, until otherwise directed by written notice. The time of said notices shall run from the date of mailing said notices or from the date of personal delivery thereof.

22. Nature and Extent of Contract. This is a lease and option coupled with a right to operate the property, and is not a sale. Time is of the essence hereof, and all the terms and provisions herein contained extend to and are binding upon the heirs, administrators, executors, successors and assigns of the respective parties hereto.

IN WITNESS WHEREOF, the parties hereto have executed these presents as of the day and year first above written.

Louis B. Ellsworth, Sr.

Lillian C. Ellsworth

PARTIES OF THE FIRST PART

BARRY DEROSE
ATTORNEY AT LAW
108 SOUTH BROAD STREET
GLOBE, ARIZONA 85501
TELEPHONE 425-2591

Mark Williams
Mark Williams

Grant Godfrey
Grant Godfrey

PARTIES OF THE SECOND PART

STATE OF ARIZONA)
: ss.
COUNTY OF GILA)

On this, the 28th day of September, 1965, before me, the undersigned officer, personally appeared LOUIS B. ELLSWORTH, SR., and LILLIAN C. ELLSWORTH, husband and wife, known to me to be the persons whose names are subscribed to the within instrument, and acknowledged that they executed the same for the purposes therein contained.

IN WITNESS WHEREOF, I hereunto set my hand and official seal.

Margaret Ann Foot
Notary Public

My commission expires:
8-11-68

STATE OF ARIZONA)
: ss.
COUNTY OF GILA)

On this, the 28th day of September, 1965, before me, the undersigned officer, personally appeared MARK WILLIAMS and GRANT GODFREY, known to me to be the persons whose names are subscribed to the within instrument, and acknowledged that they executed the same for the purposes therein contained.

IN WITNESS WHEREOF, I have hereunto set my hand and official seal.

Margaret Ann Foot
Notary Public

My commission expires:
8-11-68

BARRY BEROM
ATTORNEY AT LAW
108 SOUTH BEECH STREET
GLOBE, ARIZONA 85501
TELEPHONE 425-8001

7(b) NONE

Item 1 (c)

We propose to furnish our cost in labor provided by the three men described inn item number 6. (Experience).

Credit and cash for initial material and labor at the proposed shaft site for the first sixty days of operation.

Machinery and tools furnished by us described in in item 7(d).

We are requesting this loan on the short form - unit cost basis.

Grant Godfrey
Box 1321
Globe Arizona

2(A)

The plat of the Buckeye is enclosed to identify the the location of the Mr. Jim mining claim upon which the proposed work is to be done.

We also have the Buckeye under lease and option but it is not to be included in the contract as we are unable to secure owners consent to lein.

The following claims are to be under lein to the Government. (these claims are contigious)

Name	Book	Docket	Page
Mr. Jim	49	156	405
Mrs. Lucy	49	156	406
Sugarfoot No. 1	49	156	565
Sugarfoot No. 2	49	156	566
Sugarfoot No. 3	49	156	567
Sugarfoot No. 4	49	156	568
Sugarfoot No. 5	49	156	569
Sugarfoot No. 6	49	157 6	570
Mr. Jim No. 2	49	157	125
Mr. Jim No. 3	49	157	126
Mr. Jim No. 4	49	157	127
Mr. Jim No. 5	49	157	128
Mr. Jim No. 6	49	157	129

The proposed work is to be done 450 ft from the southwest end line of the Buckeye on the Buckeye vein which can be clearly seen on the surface of the ground up to 10 ft in width.

The above claims are on file in Gila County Court House Globe, Arizona corner of Oak Street and Broad Street.

2B GILA & SALT RIVER BASE LINE
TOWNSHIP 2 NORTH
RANGE 15½ EAST
SECTION 23

2(b)

Kenneth Hoffman
Box 1321 Globe, Arizona

SURVEY NO. 400
PLAT

of the BUCKEYE mining claim, GLOBE mining district, GILA county, Arizona. Claimed by THE BUCKEYE SILVER MINING CO. Surveyed by A. G. PENDLETON U.S.D.S. AUG 4, 1882. Containing an area of 15.49 acres scale 200 feet to the inch. Variation 13°45' East.

The original Field Notes of the Survey of the BUCKEYE Mining Claim from which this plat has been made, have been examined and approved and are of file in this office; and I hereby certify that they furnish such an accurate description of said Mining Claim as will, if incorporated in to a patent, serve fully to identify the premises; and that such reference is made therein to natural objects and permanent monuments, as will perpetuate and fix the locus thereof.

I further certify that the value of the labor and improvements placed thereon by the applicants or THEIR grantors is not less than Five Hundred Dollars, and that said improvements consist of A SHAFT 235 FT. DEEP
" " 70 " "
" " 35 " "
" TUNNEL 210 FT. LONG
LEVELS ETC.

as apears by the report of the Deputy Surveyor and the testimony of two disinterested witnesses.

And I further certify that this is a correct Plat of said Mining Claim, made in conformity with said original field notes of the survey thereof.

J. W. Robbins (signed)
U.S. Surveyor General
for
Arizona

U.S. Surveyor General's Office, Tucson, Arizona

AUGUST 10, 1882

Grant Hoffman
Box 1321
Globe Arizona

2(b)



PATENT No 8636

APPLICANTS RIGHTS IN LAND 2B

GILA AND SALT RIVER BASE LINE
TOWNSHIP 2 NORTH
RANGE 15½ EAST

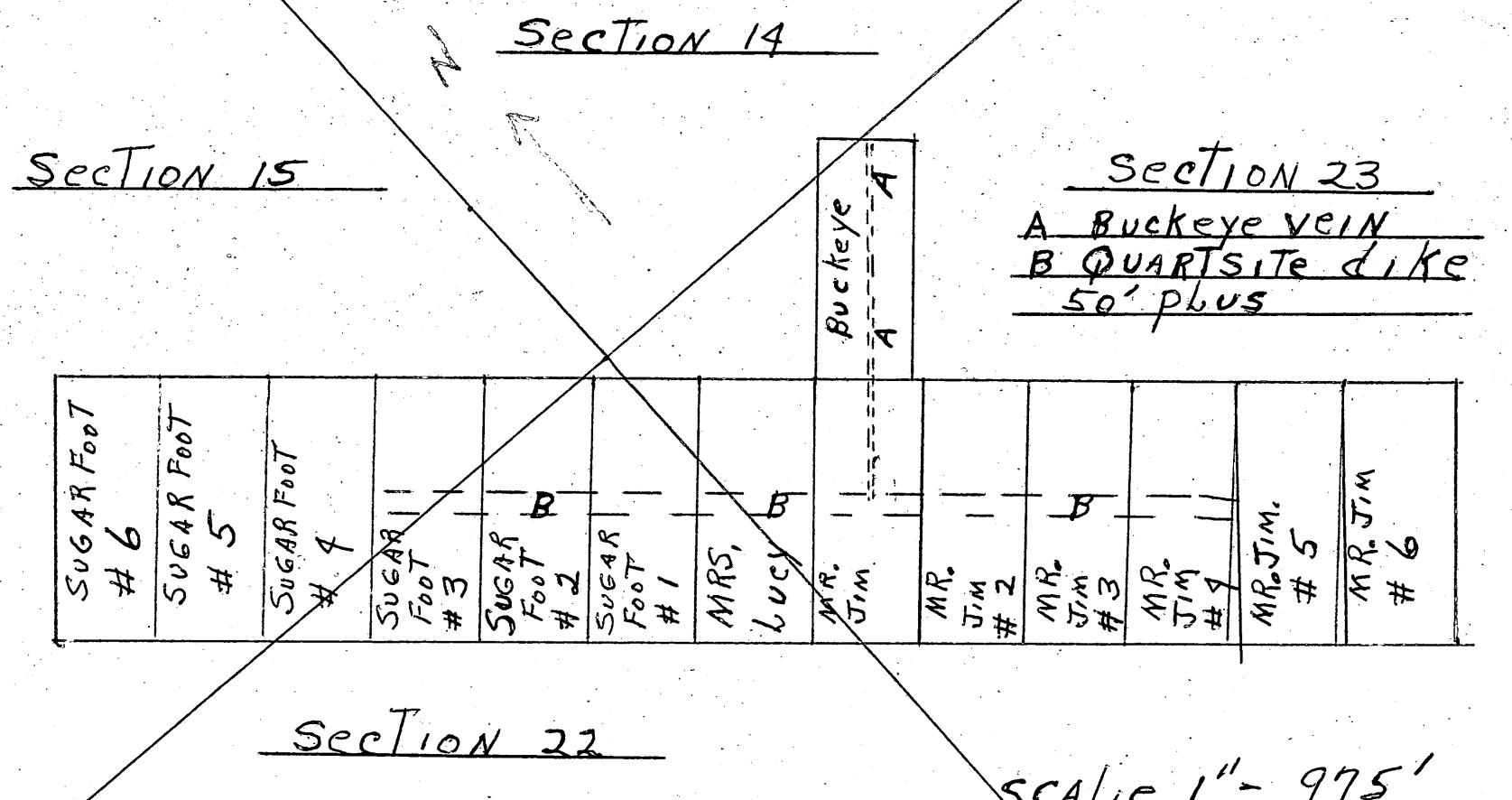

3 (2)
5 (2)

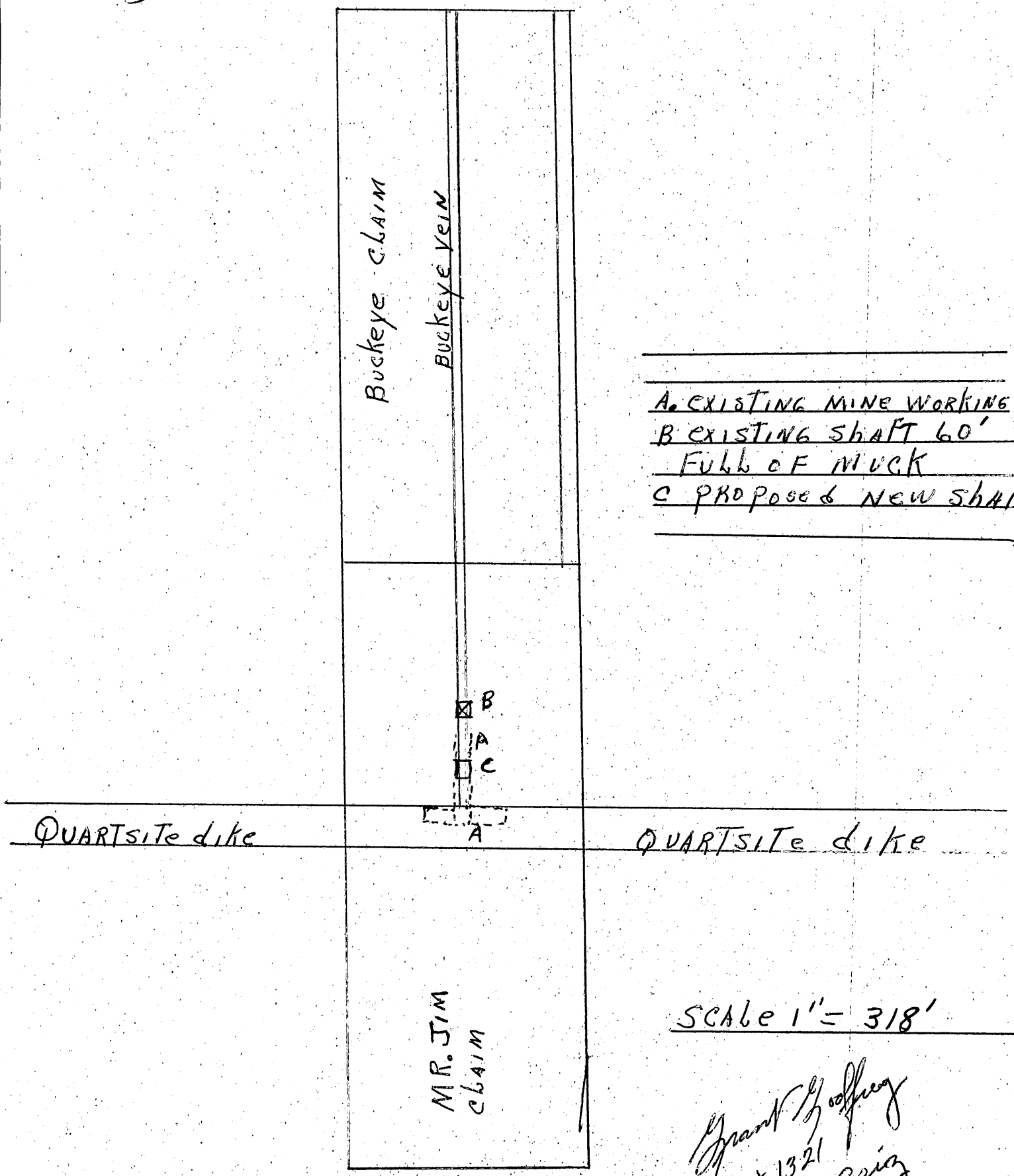

A. EXISTING MINE WORKINGS
B EXISTING SHAFT 60'
FULL OF MUCK
C PROPOSED NEW SHAFT

SCALE 1" = 318'

Grant Goffney
Box 1321
Globe Ariz

3 (2)
5 (2)

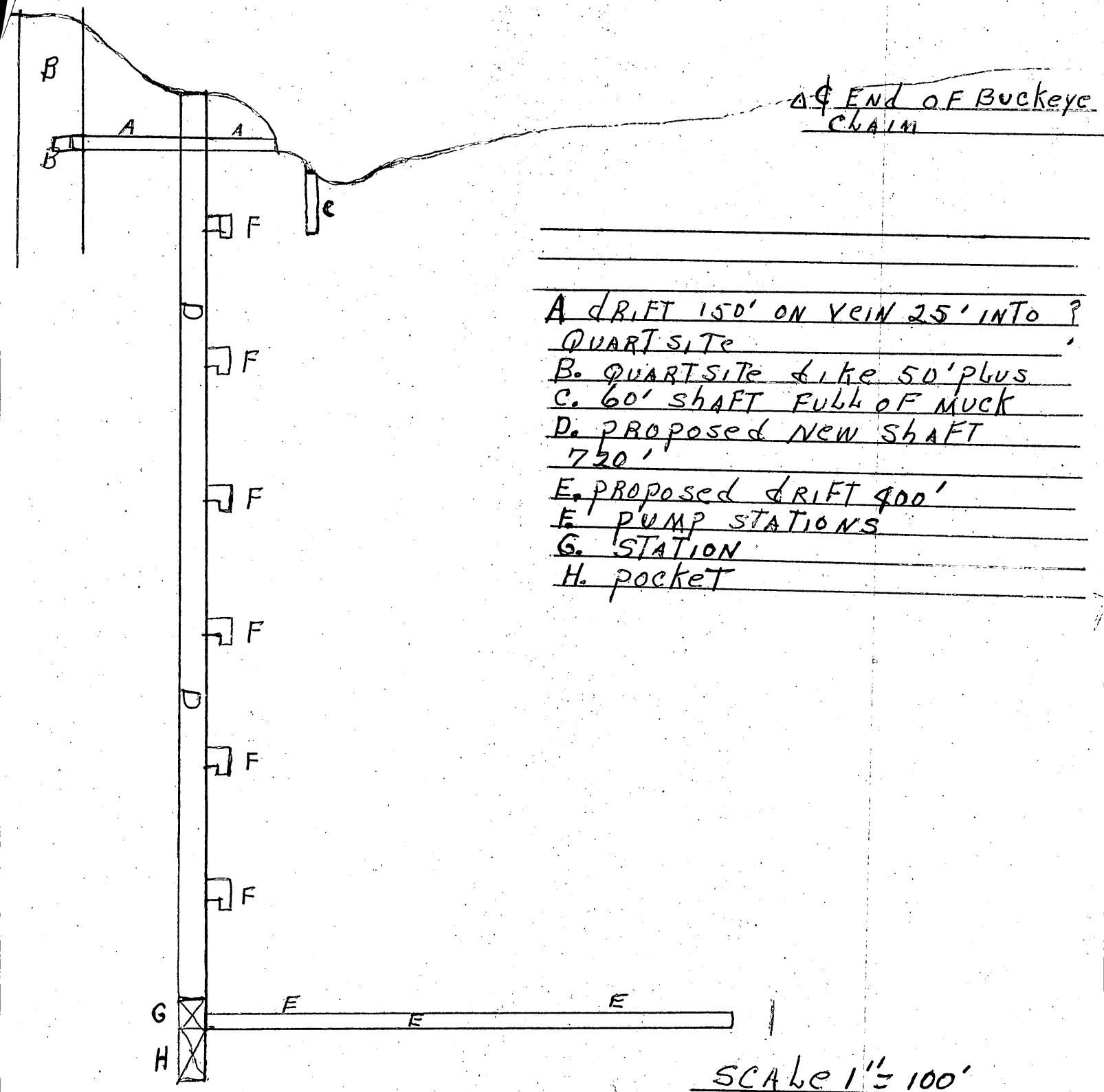

A drift 150' on vein 25' into ? quartsite
B. quartsite dike 50' plus
C. 60' shaft full of muck
D. proposed new shaft 720'
E. proposed drift 400'
F. pump stations
G. station
H. pocket

SCALE 1" = 100'

Grant Godfrey
Box 1321
Globe Ariz

3 (a) A/40 Ft. Drift on the Vein accessible to inspection. Two Bulldozers cuts to show vein in place. No Production facilities.

3 (B) Under lease and option.

3 (C) No Data available.

3 (D) See geologist letter enclosed.

3 (E) See geologist letter enclosed.

3 (F) See geologist letter enclosed.

5 (A) The proposed exploration is to consist of a timbered shaft (see digrams) 6'X10' in the rough to be sunk on the vein to a depht of 700 Ft. Then a drift on the vein to the north east 400 ft. The drift will be timbered (5'X7' in the rough) The work will be done in the approximate center line of the Mr. Jim Claim.

5 (B) We allready have good access road.

5 (C) Work would be started next day. We would like 2 years for completion.

Grant Godfrey
Box 1321
Hot Springs

3(e)

Mr Peterson
Grant Goodfrey
Box 1321 Moscow Idaho

Ransome gives
↓
Mesozoic ?
J ?

3(c)

Mr Pelham
Grant Bodley
Box 1321 Globe Ariz

?

drilling ?

4. (a)
Grant Godfrey Mark Williams Ph 425 2852 Globe Ariz

Post Office Box 1321 Phone Globe 425-6011

Junction Highway70 and 77 Globe Arizona

North on Highway 60 Twelve miles. Turn south on county maintained dirt road one and one half miles to portal of tunnel as shown on map of Buckeye patent.

Good access road.

The mine workings are accesible underground through same tunnel about 210 feet. This tunnel is approximately 90 feet below the surface. We have exposed the strike of the vein on the surface for about 250 feet withh $1500.00 worth of bulldozer work.

4 (b)

The shipping point International Smelting and Refining Co. Miami Arizona, about 16 miles paved road from Buckeye mine. One and one half miles dirt road.

Supply point Globe Arizona. 13½ miles from mine. Adequet supply of drill water is present in tunnel at the mine at present time.

Major supply point is Phoenix Arizona, a distance of about one hundred and twenty miles from the mine.

Timber, lagging, etc available at Western Pine Sales sawmill at Cutter Arizona a distance of about eighteen miles from the mine.

Grant Godfrey
Box 1321
Globe Arizona

N.E.

EXPLORATION WORK 5A
SURFACE INSTALLATIONS IN
RELATION TO GEO. VEIN AND
CLAIM BOUNDARIES

A HOIST BASE
B " MOTOR BASE
C GENERATOR BASE
d #1 SHAFT 762.6' FROM N.E. END OF BUCKEYE CLAIM
E #1 SHAFT 232.2' FROM S.E. SIDE LINE OF BUCKEYE CLAIM
F #1 SHAFT 248.2' FROM N.W. SIDE LINE OF BUCKEYE CLAIM
G BEARING SETS FOR HEAD FRAME
H AIR RECEIVER TANK
I 2" AIR LINE TO SHAFT-BURIED
J 1" " " " HOIST "
K 1" TWOWAY AIR VALVE

L 2-1" AIR LINES FROM K TO AIR CYLINDER IN HEAD-FRAME-CYLINDER TO OPERATE MUCK DUMP SHUTE
M BLOWER AND VENT PIPE IN-TO SHAFT
N 2" WATER discharge FROM SHAFT
O 1" DRILL WATER LINE TO SHAFT
P PRECAMBRAIN DIABASE?
Q APPROXIMATE boundry OF AREA TO BE LEVELED ABOUT 2X13X40 OR 1040 cu. yds

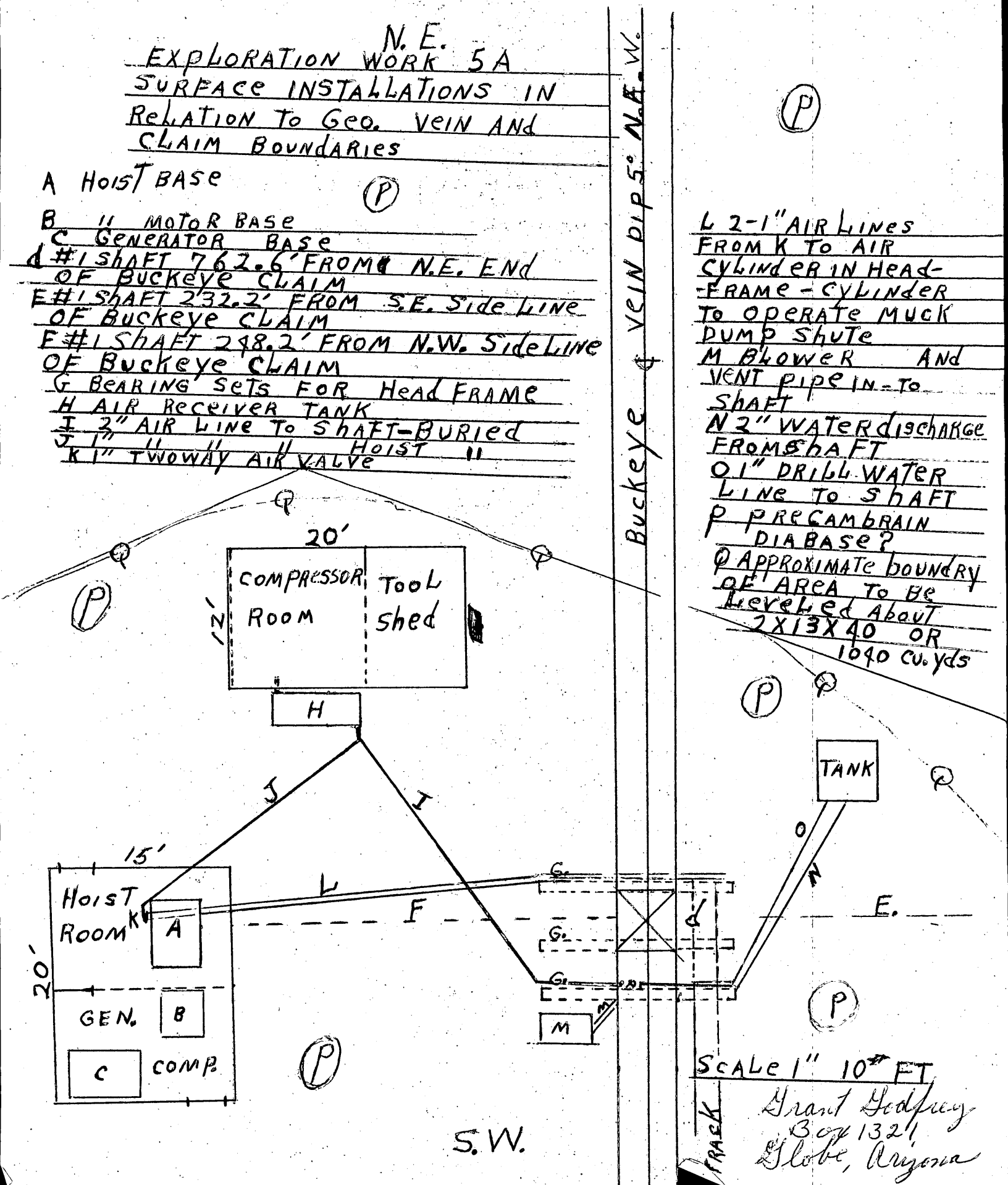

SCALE 1" 10 FT

Grant Godfrey
Box 1321
Globe, Arizona

EXPLORATION WORK SH
SHAFT
SECTION TWO SETS
NOT SHOWN - 8" VENTILATION LINE
2" AIR LINE 2" PUMP DISCHARGE LINE 1"
WATER LINE AND GUIDE LAGSCREWS

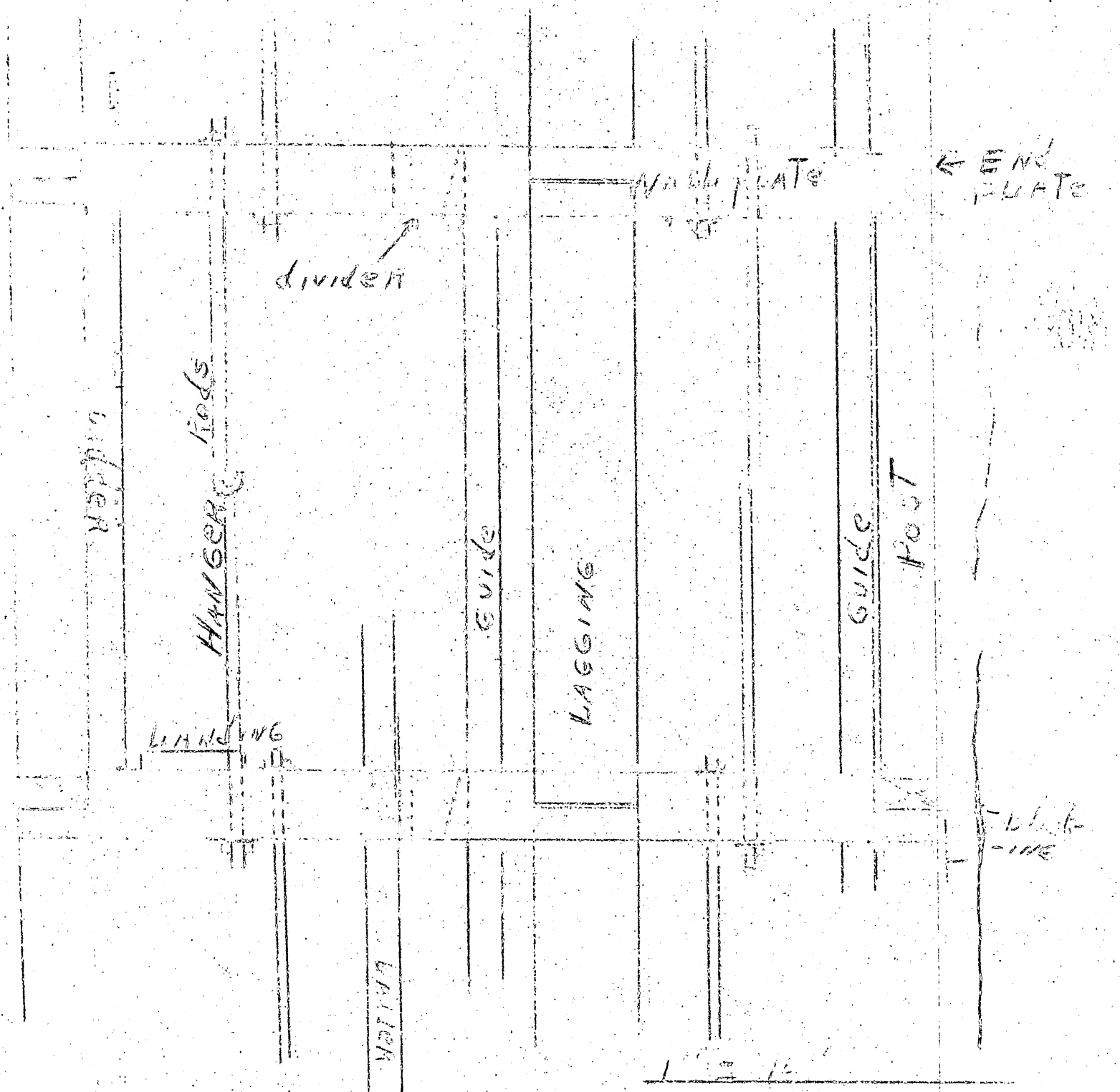

Grant Godfrey Box 1321 Globe Ariz.

EXPLORATION WORK 5A

SUMP AND PUMP STATION - SHAFT BEARING SETS

ONE OF SIX

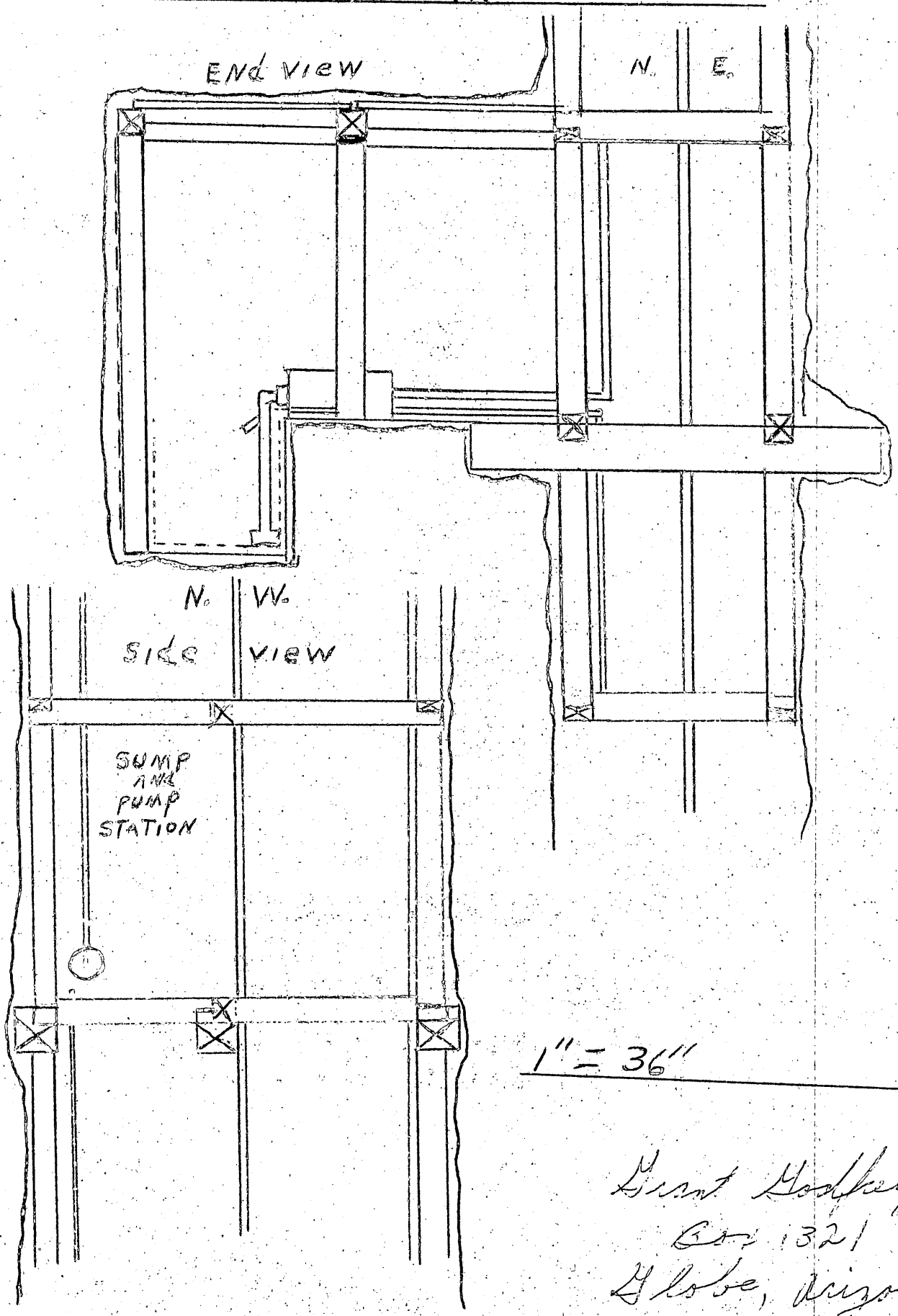

1" = 36"

Grant Godfrey
Box 1321
Globe, Arizona

SECTION
EXPLORATION WORK
5A HEAD FRAME

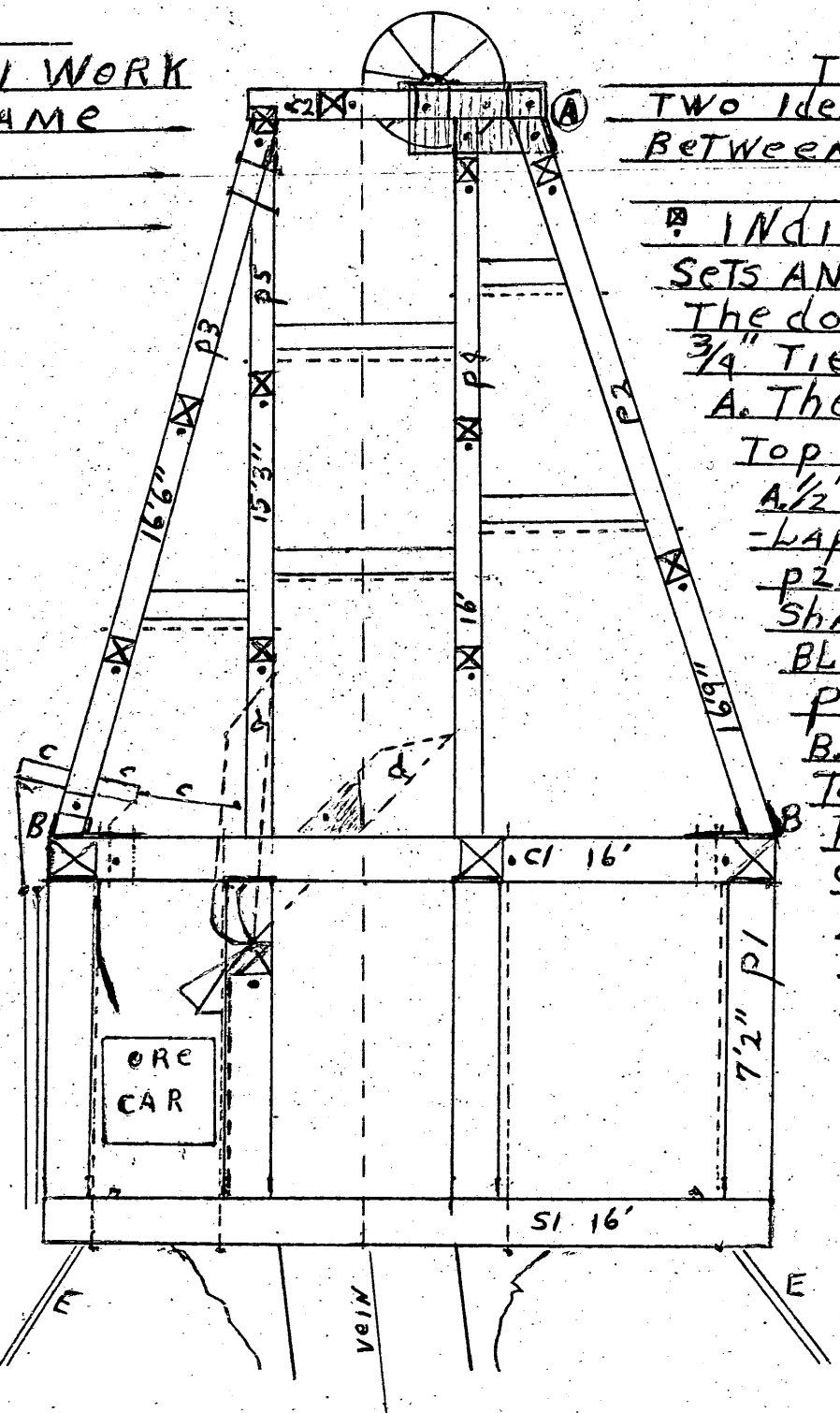

This is the N.E. set of two identical sets the distance between sets 4'

⊠ Indicates braces between sets and 3/4" tie rods
The dotted lines represent 3/4" tie rods
A. The shaded section at top of headframe indicate A. 1/2" steel plate over-lapping C2 bolted to C2 P2 and P4 - Sheeve wheel shaft bearing pillow blocks bolted through plate and C2
B. 1/2" steel plate bolted to C1 with steel hitchs for P2s and P3s
C. Air cylinder and yoke not drawn to scale
d. 1/2" metal dump shute shown in the two positions
E. 5' rock bolts

Scale 1" = 4'

Grant Godfrey
Box 1321
Globe, Arizona

EXPLORATION WORK 5A
SHAFT STATION AND POCKET 700' LEVEL

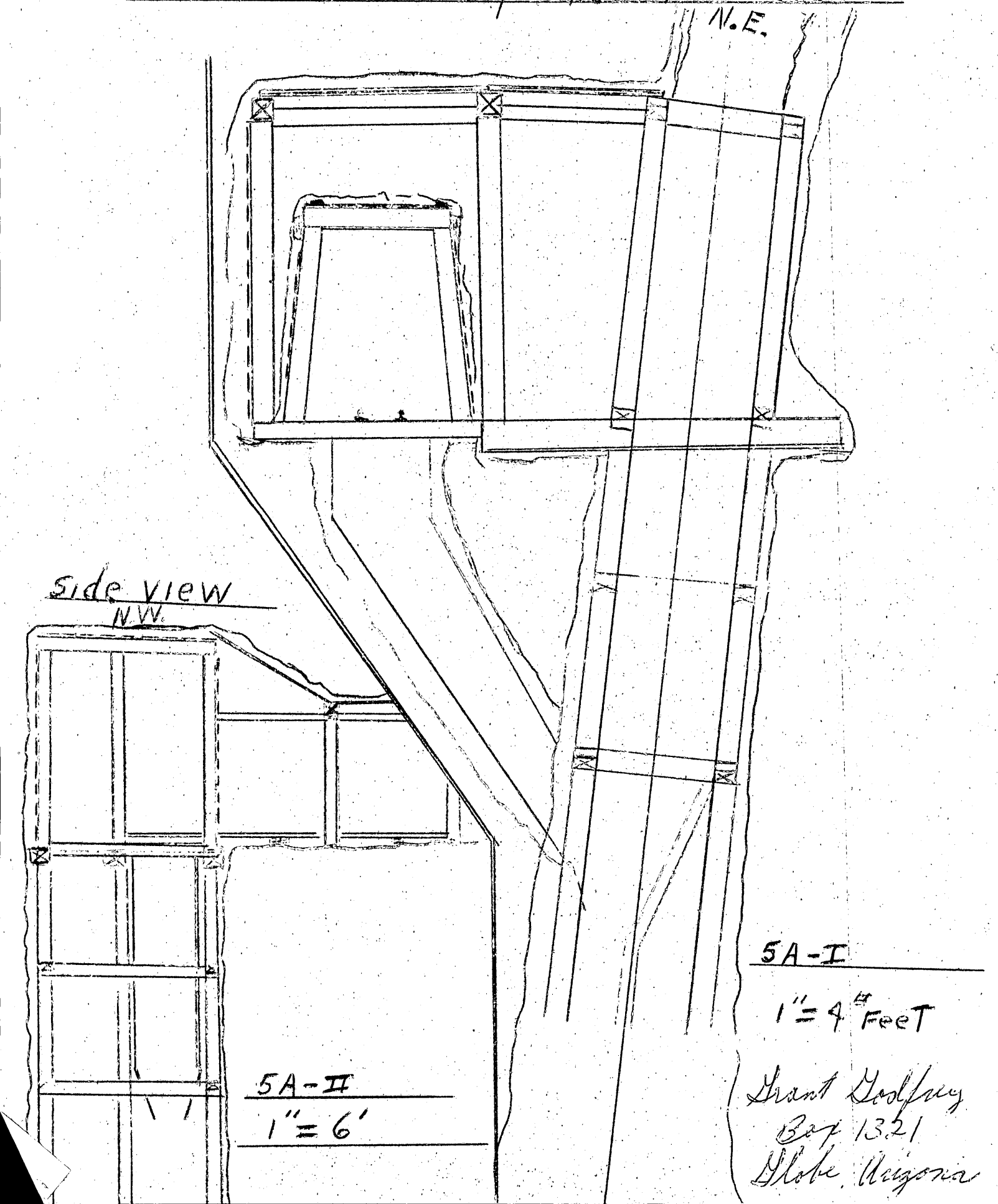

Grant Godfrey
Box 1321
Globe Arizona

EXPLORATION WORK 5A
DRIFT Side View + End View

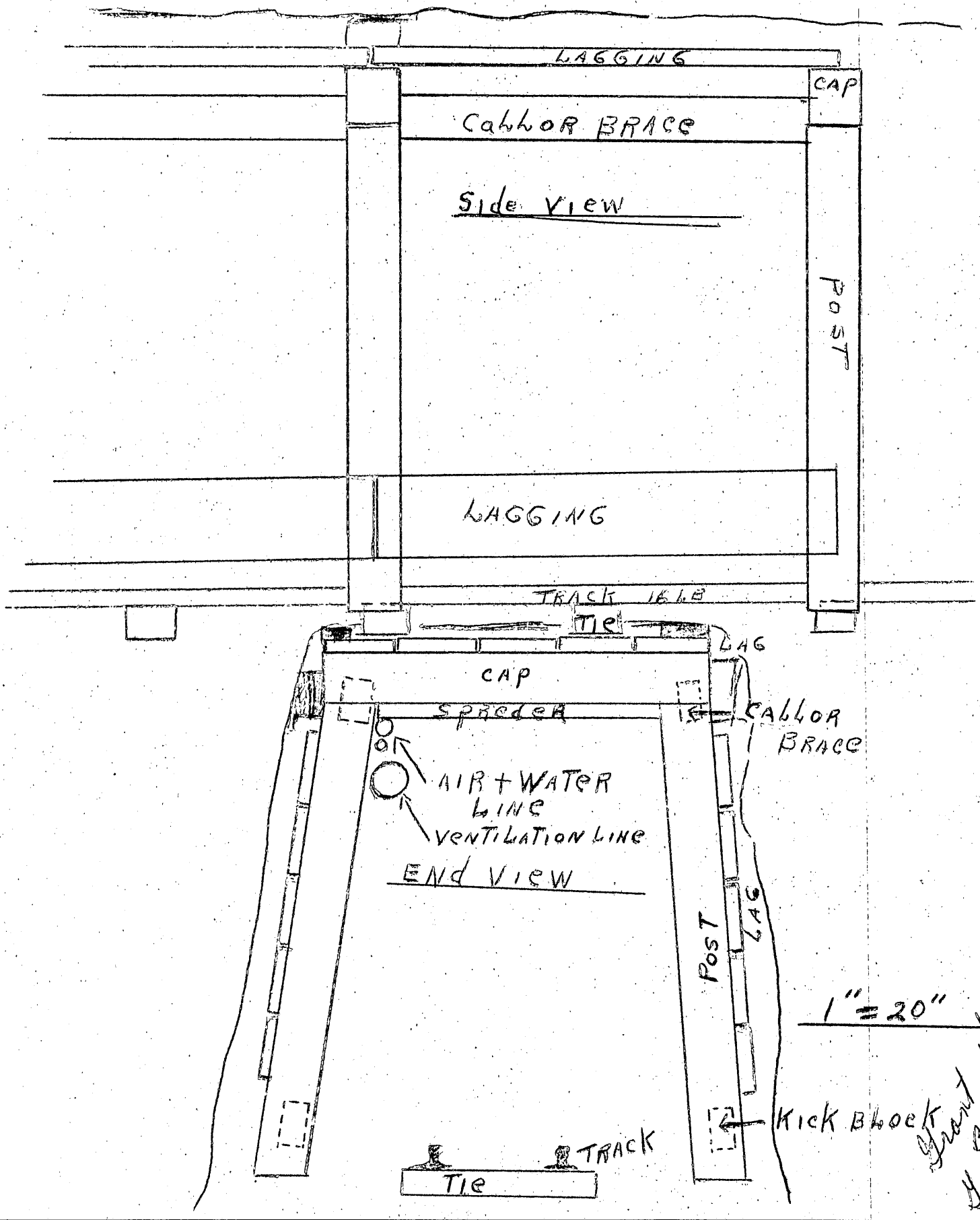

Grant Godfrey
Box 1321
Globe
Arizona

Operating experience and backgrouhd.

Grant Godfrey-Sunk Shaft at Denton mine and operated for one year. Operated Crescent Mine near Winkelman Arizona two years. Operated Black Beauty Mine near San Manuel Arizona two years. One of the first prospectors and locators in the Lone Star Mining District 12 miles north of Safford Arizona. Shaft man for Tate Mine Contracting Co. of Tucson Arizona. Contract miner Banner Mine near Lordsburg New Mexico.

Mark Williams-Worked as miner and level Boss Inspiration consolidated Copper Co. four years 1945 thru 1948. Worked as level boss and shift foreman 1949 thru 1954.at Magma Copper Co. Superior Arizona.

Richard Himbaugh-Shaftman 8 months Inspiration consolidated Copper Co. Christmas Division. Shaft lead man for Tate Mine Contracting Co, Lone Star Mining District. Nine years underground mining experienc as contract miner at Miami Copper Co. and SanmManael Mine. One of the original prospectors and locators in Lone Star Mining District North of Safford Arizona.

All are familiar with the mining laws of the state of Arizona, and have always cooperated with the agents of the State Mine Inspectors Office.

Grant Godfrey
Box 1321
Globe Arizona

Head Frame (7f) Height 25' 10½" Estimated cost of material.

Timber 12" X 12" 1836 board ft. @ $66.00 per M		121.17
Timber 8" X 8" 1311 board ft. @ " " "		86.53
" 2" X 12" 600 " " " " " "		39.60
Tie Rod 3/4" - 35 pieces total of 222.3' @26¢ ft		57.80
Bolts " 22 " " " 24' " " "		6.24
Nuts " 114 @ 12¢ each		13.68
Washers " 114 @ 4¢ each		4.56
Lag Screws ½" X8" 12 screws @ 21¢ each		2.52
Flat washers ½" X 1½" diam 12 washers @ 2¢ each		.24
Guides in head frame		13.52
Rock Bolts 5 ft. long 6 Pieces @ 2.00		12.00
Nails 40 penny 20 pounds @21¢ per pound		4.20
Plate Steel 3/8" 27 square ft. @ 2.25		60.75
	Total	422.81
	4% Sales Tax	16.91
	Hauling	20.00
Material Total (7f)	Head Frame	$460.07

7 (f) Head frame labor-

	Man Shifts
Bearing sets-	
Excavating and moiling	2
Placing and rock bolting	2
Threading tie rods and bolts	4.75
Framing headframe timber	4
Cutting and welding	1.50
Erecting head frame	15.75
Man shifts	30

30 man shifts @ $26.56	$796.80
14% insurance	107.55
	$904.35 Total labor
	$460.07 Total Material
	$1,364.42 Total cost Head frame.

Mount Hope
Box 132
Hot Springs

Shaft Station and Pocket

Estimat of Cost of Labor (7b)

Drilling station 3 rounds 6 Hr. Per; Round =18 Hr. @ @	@$14.75	265.50
Blasting		
20' of 4'X4' raise for Pocket		
Drilling and Blasting 5 rounds		
4 Hours Per. round = 20 Hr. @ $14.75 Per. Hr.		295.00
Mucking station 1512 Cubic Ft. at 10 Cubic Ft.		
Per ton in place=151.2 tons.		
Muck 3 tons Per Hr. = 51 Hr. @ 14.75 Per. Hr.		752.25
Mucking raise Pocket 320 Cubic Ft= 32 Tons		
At 3 tons per Hr.= 11 Hr. @14.75 Per Hr.		162.25
Timbering station and Pocket 24 Hr. @ $14.75		354.00
Total this page		$1829.00

Grant Godfrey
P.O. Box 1321
Globe Arizona

7 (a) No contracts-

SHAFT

7 (b) Personal Services

Shaft Lead Man	$3.42	
Shaft Man	$3.32	
Hoistman	$3.23	
Toplander	$2.97	
	$ 12.94	
Insurance etc	1.81	
	$14.75	

Drilling and blasting smoketime cleaning down set up and tare down @ $14.75-$88.50 (6 hours)

Cost per ft $14.75

Mucking--The Break 6'X 10' X 6'--360 Cubic ft
10 Cubic ft per ton in place -- 36 Tons
Muck 3 tons or 6 1,000 pound buckets per hour 12 hours
@ $14.75 per 6' set $177.00

Cost per ft $29.50

Timbering--Including landings, ladders and guides-
8 hours per set Per 6'set$118.00

Cost per ft $19.66

Framing Shaft Timber--one man shift each per 6'set
6' set shaft timbers $26.56

Cost per ft $4.42

These services are available.

Employment periods -- 8 hours per day 5 days per week

Sample and assay Each 12 ft below old workings 465 ft

$4.00 per Sample

Cost per ft $0.33

$14.75
29.50
19.66
4.42
.33
$ 68.66

per ft this sheet

Richard Goodyear
Box 1321
Butte Mont

7 ¢c)

Pump station Cost of material (one station)

Timber 12"X12" 324 Bd. ft. @ $66.00 per M	21.38
Timber ~~XX~~ 8"X8" 285 Bd. Ft. " " "	18.81
" 2"x12"490 Bd. Ft. " " "	32.84
" 4"X6" 32 " " " " "	2.11
Wedges 50 @ 6¢	3.00
Cement 5 sacks @ 1.26	6.30
Sand	4.00
Nails 10 pounds 40 penny	2.15
Powder 176 sticks @ 10¢	17.60
Primers 44 @ .36¢ ea.	15.84
Gas Compressor 24.4 Hr. 73 gals. @ 34.9	25.47
Oil Compressor 24.4 Hr. 6 gals. @ 1.18 per Gal.	7.08
Gas Generator 24.4 Hrs. @ 3 gal. per. Hr. 73 Gal.	25.47
Oil " " 24.4 " @ 6 Gal. @ $1.18 Per. Gal.	7.08
	189.13
4% Sales Tax.	7.56
Estamate cost of haul	3.60
Total of this list	$200.29

Total cost of material six pump stations $1,201.74

Pump station estimate of cost labor 7 (b)

Drilling & Blasting 2 rounds @ 4 Hr. per. round= 8 Hrs. @ 14.75 per. Hr.	118.00
Mucking 252 cubic ft. = 25.2 tons 8.2 Hrs. at 3 ton's per. hr.	120.95
Timbering 8Hrs. at 14.75 Per. Hr.	118.00
	$356.95

Total costs of material and labor six pump stations ~~$3,484.44~~ is $3,343.44.

Grant Godfrey
P.O. Box 1321
Globe Ariz.

7 (c) Cost of materials Shaft

[illegible] 6 Ft. Sets Timber 8X8

2 Wall Plates 9' 2" --18' 4"

2 End Plates 5' 4" --10' 8"

4 Posts [illegible] 5' 5" --22'

1 Divider [illegible] 4' 2" -- 4' 2"

Blocking [illegible] 1' 10" -- 8' 10"

54 Lineal Feet of 8X8 Timber 337.92 Bd. ft

Lagging - Blocking - Landings 408 Bd. Ft. per Set 408.00 Bd. ft
745.00 Bd.ft

Hedges 32 Per Set @ 13¢ Each	4.16
Guides	3.12
Hanger Rods 3/4 " 30' @ 26¢	7.80
Lag Screws 5" X 5" Lag Screws 2	.42
Washers 3/4 cut 3" Diam 6 Washers	.32
Guide Washers	.04
Nuts 8 3/4	.96
745 Board Ft @ .06.6 ¢	49.23
Nails @ 21 ¢ per pound	.44
Ladder @ $1.00 Per Ft	6.00
Delivery to Collar	2.56
Air Pipe @ 74¢ per ft	4.44
Pump Discharge pipe	4.44
Couplings, Unions, Valves Tees	3.78
Ventilating Tube 8" @$2.08	12.96
TOTAL COST MATERIALS ONE 6' SET	$100.67
Sales Tax	4.02
	$104.69 Total this page

1/6 $17.45 per ft.

Board Hodges
Bot 132
Blake Grig

Cost of materials Shaft 7(c)		Cost per ft
Drill Steel average price per piece $17.91		$1.00
Air hose replacement		.20
Water hose replacement		.20
Jackhammer oil @130.00 per Gal		.16
Jackhammer repairs		.75
Collar pipes		.40
Powder 6' round (22 holes) 5sticks per hole		$ 1.83
Electric Primers @ 35.8¢ Each		$ 1.31
Primer lead wire @ 5.4¢ per ft.		.27
Loading sticks @ 25¢ per ft		.07
Drill water		.25
Gasoline (compressor) 15 Gals.@ 34.9		$ 5.23
Oil @ $1.18 Barrel lots per gal		$ 1.00
Diesel (Generator) @ 21.9¢ gal		$ 2.96
TOTAL COST MATERIALS		$15.63 per ft
	Sales Tax	62¢
Cost of tools under $50.00	$16.25	
	17.45	
Picks @ $5.50 (6)		$33.00
Shovels @$6.65 (10)	$33.70	$66.50
Sealing Bars @8.80 (2) Total PER FT SHAFT		$17.60
Pipe Wrenches @ $ 8.00 (8)		$64.00
Miners Ax @ $ 7.00 (5)		$35.00
Mechanics hand tools		$100.00
Blow Pipes		$30.00
Total cost tools		$ 346.10
Sales Tax		$ 13.84
TOTAL		$ 359.94

Grant Goodfey
Box 1321
Nelson Nev

Estimate of costs of materiels drift (7c)

			Cost Per. Ft.
X 8" Timber	116.16	Board Ft.	7.67
X6" "	42.06	" " 2 FT.	2.78
X12" "	216.00	" " SET	14.25
			9.11

Mine wedegs 16 at .06 (ea)	.18
Nails 1 LB. 40 penney	.04
Track 16 Lb. mine Rail including Track Fishplates - spikes - Bolts - Nuts & Ties	2.50
Pipe 2"	.74
" 1"	.34
" couplings	.08
8" ventilation	2.08
Powder 105 sticks 10¢ each	2.10
Electric Primers 21 @ 35.8¢ each	1.50
" " Lead wire	.32
Steel Replaceing	1.00
Hose Air Replaceing	.20
Water "	.20
Jack Hammer Oil	.08
Loading sticks	.07
Drill Water	.25
Gasoline Compressor 4.5 Gal Per. Ft. of drift	1.57
Oil Compressor	.40
Diesel Generator	1.18
Generator Oil	.40
Sales Tax 4%	.77
Total cost per. Foot.	$20.11

Estimat of costs of LABOR drift (7b)

	Cost Per Ft.
Drilling Blasting & Smoke time 4hrs. @ $14.75 Per Hr.	$9.83
Mucking 5Ft. X 7" Drift 6 Ft. Round=210 Cubic Ft. Total 21 Tons 5.25 tons per hr.=4 hrs. @ $14.75 Per Hr.	9.83
Timbering including Track Air and water pipe and ventilation 2 hrs. @ $14.75	4.91
	$24.57

Total of this page 7c and 7b is $44.68. PER FT

Grant Godfrey
Box 1321
Hot Springs

Cost of Material Shaft Station & Pocket 7c

36 lined ft. 12"x 12" timber 432 board ft.		28.51
100 lined ft. 8"x 8" timber 528 board ft.		34.63
400 lined ft. 2"x 12" timber 800 board ft.		52.80
50 lined ft. 4"x 6" timber 100 board ft.		6.60
Wedges 100 at $.06 each		6.00
Nails 10 lbs.		1.07
Powder 549 sticks at $.10 each		54.90
Primers 183 at $.36 each		65.88
Gas Compressor 154 hours at 3 gal per hr. 462 gallons		161.24
Oil Compressor 12 gallons at $1.18 per gal.		21.16
Gas Generator 154 hours at 3 gal per hr.		161.24
Oil Generator 12 gallons		21.16
Material Haul		5.40
TOTAL		$ 620.59

Grant Godfrey
P.O. Box 1321
Globe Arizona

Operating Equipment 7 (D)

Equipment or Tool Costing $50 or more	Specifacations	Furnished by applicants	Condition	Market Value
Compressor	I.R. 315=Gas	Yes	excellent	$7,000.00
Mine Car	1 Ton	"	good	280.00
" "	" "	"	fair	100.00
Slusher-Air	G.D. Model H.E.E.	"	fair	800.00
Slusher-Bucket	16"X30#	"	good	150.00
" Ramp Steel	4'X4'X14'	"	good	400.00
Sump pump	C.P. 2	"	excellent	450.00
Jack Leg Atlas copco Chiping		Y	fair	350.00
Hammer	I.R. 257	Yes	fair	200.00
Jack Hammer	G.D. 45	"	good	300.00
Arc Welder	Lincoln portable	"	good	800.00
Air impact wrench	Sioux 322	"	excellent	300.00
Framing saw	Gasoline	"	good	200.00
65 cheve truck	New 1/2 ton	"	New	2,600.00
61 ford truck	3/4 ton	"	fair	800.00
House trailer	18' camper	"	good	700.00
Lamp charger	Cap. 6 lamps	"	new	176.90
6 camp lamps		"	new	220.15
Blasting Battery	Cap. 50 caps	Y	new	106.60
Shaft bell siganls		"	new	75.00
Water pressure tank		"	good	150.00
				$16,078.65

To be purchased			~~To be purchased~~	Estimate
single drum hoist	800' of 3/4" cable	Yes	New	$6,000.00
Hoist motor	electric	"	"	800.00
Diesel Genaerator	50 K.W.	"		5,000.00
Pump	10 H.P.	"		800.00
Air Cylinder		"		300.00
Bit Sharpener		"		200.00
Sheave Wheel			used	50.00
Sinking Bucket			used	25.00
			Total to be purchased	$13,175.00

Grant Godfrey
P.O. Box 1321
Globe Arizona

7(f) Compressor room and tool shed. 12X20

Materials--

Cement 16 sacks @ $1.26	$20.16
Sand 2.5 Yards @ $5.00	$12.50
2X4 900 Board Feet @$6.53 per 100	58.77
1X12 800 Board Feet @$6.53 per 100	$52.24
4 Windows @ $5.00	20.00
1 Door	9.00
1 4X4 X 13' Mine grade @66.00 per M	1.12
1 roll felt building paper	2.80
3 rolls 90 lb Glass Cap roofing	11.70
30 pounds roof nails @ .30¢ pound	9.00
3 gallons plastic cement	4.80
50 pounds 16 penny nails	10.80
48 ft 1" pipe for gate	16.42
24 ft 1" pipe for gate	8.21
20 ; Chain Link Fence for divider	14.40
	$251.92
Sales tax	10.76
SUB TOTAL	$262.68
Est Labor	$262.68
TOTAL COST BUILDING	$525.36

Hoist House and generator building 15X20

4X4 133 board ft	$8.78
2X4 100 Board ft	65.30
1X12 90 board ft	58.77
4 windows @ 5.00	20.00
1 door	9.00
1 door	9.00
18 ft chain link fence divider	12.98
2 rolls 15 lb felt	5.60
4 rolls 90 lb glass cap roofing	15.60
30 lbs roof nails @ 30¢	9.00
3 gal plastic cement	4.80
50 lbs nails	10.80
34 sacks cement @$1.26	42.84
sand 4.6 yards @$5.00	23.00
Reinforcing steel hoist base	40.00
Wire for lights	25.00
	$360.47
Sales Tax	14.41
TOTAL	$371.88
Labor	$371.88
	$743.76
Electician	$150.00
Total Cost building	$893.76

$525.36
893.76
1,419.12 Total cost this page (two buildings)

Crosshead 7 (F)

Distance Between Guides 40" Max. Width of Crosshead 39"
Max. Length of Crosshead 48"
Material and Costs

52 Board Ft. 4"X6" Timber	3.43
14 Sq. Ft. 3/8" steel at 2.25 ¢ Sq. Ft.	31.50
14 1/2"X6" steel Bolts at .25¢ ea.	3.50
8 1/2"X4" " " " " "	2.00
12 1/2"X8" " " " " "	3.75
34 1/2" Steel Nuts at .04¢ ea.	1.36
34 1/2" Lock washers at .02¢ ea.	.68
68 1/2" Flat washers " .02¢ ea.	1.36
	47.65
4 % Sales Tax	2.05
	49.70

Labor Building Crosshead 10 hrs. $6.00 per. hr.
including costs of welding rod-fuel-oxygen & acetelyne.
60 60.00
Total $109.70

Head Frame Dump Shute
40 Sq. Ft. 1/2" Steel at 3.05 per Sq. Ft. 122.00
4 % Sales Tax 4.88
Total $126.88

Labor Building Dumb Shute 8 hrs. $6.00 per. hr.
including cost of welding Rod-fuel-oxygen-acetelyne.
48.00
Total $174.88

Grant Godfrey
P.O. Box 1321
Globe Arizona

7. (g) Miscellaneous

No repairs to operating equipment listed in 7(d).
Accounting-$120.00 per month this includes keeping all pay roll records.
Workmans compensation-liability insurance- payroll taxes- are included at a total of 14% of wages in previous estimates of labor costs.
We estimitate the cost of repair at $2.00 per foot of advance.
We estimitate a 10% contingency on all underground work.

Summary

Cost shaft labor	Per foot of advance	68.66
Material Cost	" " " "	34.20
Repairs to equipment	" " " "	2.00
10% contingency	" " " "	10.49
Total cost per foot of shaft		$115.35
Total cost headframe 7(f)		$1,364.42
Total cost labor pump station		200.29
Total cost material pump station		356.95
Total cost pump station		557.24
10% contingency		55.72
Pump station	Total 7(c) & 7 (b)	$612.96
Cost 7(c) Shaft station and pocket		620.59 Materiel
" 7(b) " " " "		1829.00 Labor
		2449.59
10% contingency		244.96
Total cost Shaft station and pocket		$2,694.55
Cost materials drift per ft of advance		20.11
Cost labor " " " " "		24.57
Equipment repair		2.00
10% contingency		4.67
Total cost " " " " "		$51.45
Crosshead labor and material 7 (f)		$109.70 } 284.58
Head frame dump chute 7 (f)		$174.88
Total cost surface buildings		$1,419.12
Operating equipment furnished by us		$16,078.65
Operating equipment to be purchased		$13,175.00

Shaft 720 feet	$83,052.00
Head frame	$ 1,364.42
Six pump stations	$ 3,677.76
Shaft station and pocket	$2,694.55
Drift 400 Feet	$20,580.00
Crosshead and dump chute	284.58
Cost surface buildings	$ 1,419.12
Operating equipment furnished by us	$16,078.65
Operating equipment to be purchased	$13,175.00
Total cost of project less accounting $2,880.00	
Total cost of project	$142,325.66
	2,880.00
TOTAL	$145,205.66

MME Form 7
(2/63)

OFFICIAL FILE COPY

Date	Surname	Code
10/28	Murphy	120
10/28	J Smith	120
10/28	On leave	120
10/29	Weeks	220
11/1	Ivey	
11/1	Ayer	
		110
		220

Messrs. Mark O. Williams
and Grant Godfrey
Box 1321
Globe, Arizona

NOV 3 1965

Re: OME-6510 (Silver)
Williams and Godfrey
Mr. Jim, et al., Claims
Gila County, Arizona

Gentlemen:

Careful study of your application for financial assistance in exploring the subject property and of other information available to us indicates there is little possibility that the low silver values occurring as small pods near the surface along the Buckeye vein will improve at depth. The probability of disclosing significant silver ore reserves on the property, therefore, is not sufficiently promising to justify participation in the proposed exploration. Accordingly, we regret to inform you that your application for exploration assistance is denied.

Sincerely yours,

(signed) FRANK E. JOHNSON (gla)

Frank E. Johnson
Chief, Office of
Minerals Exploration

FMMurphy/mm/gla (10/28/65)
cc to: Director's Reading File
Division File
Economic Geology File
OME File
OME Reading File
OME Field Officer, Region III
Mr. Selfridge (2)

23263

DM[illegible] Form 7
(12-[illegible])

OFFICIAL FILE COPY

Date	Surname	Code

October 22, 1965

Memorandum

To: The File

From: F. M. Murphy, Mining Engineer

Subject: OME-6510 (Silver)
Williams & Godfrey
Mr. Jim, et al., Claims
Gila County, Arizona

Justification for Denial

The partnership of Williams, Grant Godfrey, and Richard L. Himbaugh requests aid in sinking a 6' x 10' shaft 700 feet and drifting 400 feet along the vein at that depth. The cost of the project is estimated at $145,205.66. The partners own part of the necessary equipment needed and will work on the project. They have credit and cash to cover the first sixty days of work.

The property consists of 13 unpatented lode claims in secs. 15, 22, & 23, T. 2 N., R. 15½ E., Gila & Salt R. meridian. The claim group is located about 12 miles north of Globe. The partners have rights to the land under the terms of a Mining Lease and Option Agreement dated September 28, 1965.

The country rock is an intrusive diabase. The diabase has been sheared along a strong, steeply dipping, northeast striking fault. This fault vein (Buckeye vein) is the target structure the Applicants wish to explore. The Buckeye vein has a filling of heavy gouge which attains a maximum thickness of about 12 feet. Mineralization in the vein consists of chalcocite, chalcopyrite, bornite, and silver. The vein crosses the end lines near the center of Mr. Jim claim and extends into the adjacent Buckeye claim which, although controlled by the Applicants, is not listed in the application. A quartzite dike about 50 feet in width and striking northwest traverses all the claims listed in the application. Exploration work to date has been mostly on the Buckeye claim and consists of a shaft and tunnel on that claim and two short shafts on the Mr. Jim claim. The tunnel is accessible for examination.

With a letter dated October 13, 1965, Grant Godfrey, one of the partners, submitted the assay results of nine samples of vein material from one shaft and the tunnel. The individual sample assays are very uniform and the averages for the nine samples are about 0.15 percent copper, 0.82 ounces of silver, and 0.003 ounces of gold per ton of the vein material.

The proposed shaft would be a bit north of the center line of Mr. Jim claim and the 400 feet of drifting would be along the Buckeye vein. No geologic reason was given to justify the 700-foot depth of the shaft or the horizon for drifting.

In regard to structures in the proposed project area, on Page 119 of U.S.G.S. Professional Paper 12, F. L. Ransome, states in part . . . where they (the rocks) have been fissured in a remarkable manner, no workable ore and very little mineralization has been found north of a line joining Sleeping Beauty Peak and Webster Mountain. This line is about 3 miles south of the claims. Also, on Page 125 Mr. Ransome notes in part . . . The lodes, for the most part simple fissure veins, are mineralized post diabase fault fissures . . .. Of the hundreds of dislocations dissecting the region, only a very small proportion contains ore; and these are often structurally unimportant as faults. The cause of mineralization of certain fissures and its absence from others in unknown.

A review of the above P.P. and other information pertaining to mines along fault fissures in the Globe area indicates that in most cases the ore was found in the upper part of the veins and mined to the surface. This would indicate that such veins carried good values all the way to surface which, according to the samples submitted, is not the case in regard to the Buckeye vein.

In view of the above information regarding fault-vein deposits in the Globe area and the poor silver mineralization indicated by the vein samples, there is little possibility that the proposed work would result in a significant discovery. In addition, although some veins mined in the Globe area carried high silver values near the surface, the values at depth were mostly represented by the base metals.

Region III in transmitting the application noted that a field examination might show that a diamond drilling project would be advisable in lieu of the proposed project. However, in view of the negative findings noted above, the writer finds no justification for such a proposal.

F M Murphy

F. M. Murphy

FMMurphy/mm

cc: Director's Reading File
Division File
Economic Geology File
OME Reading File
OME File

S.W.

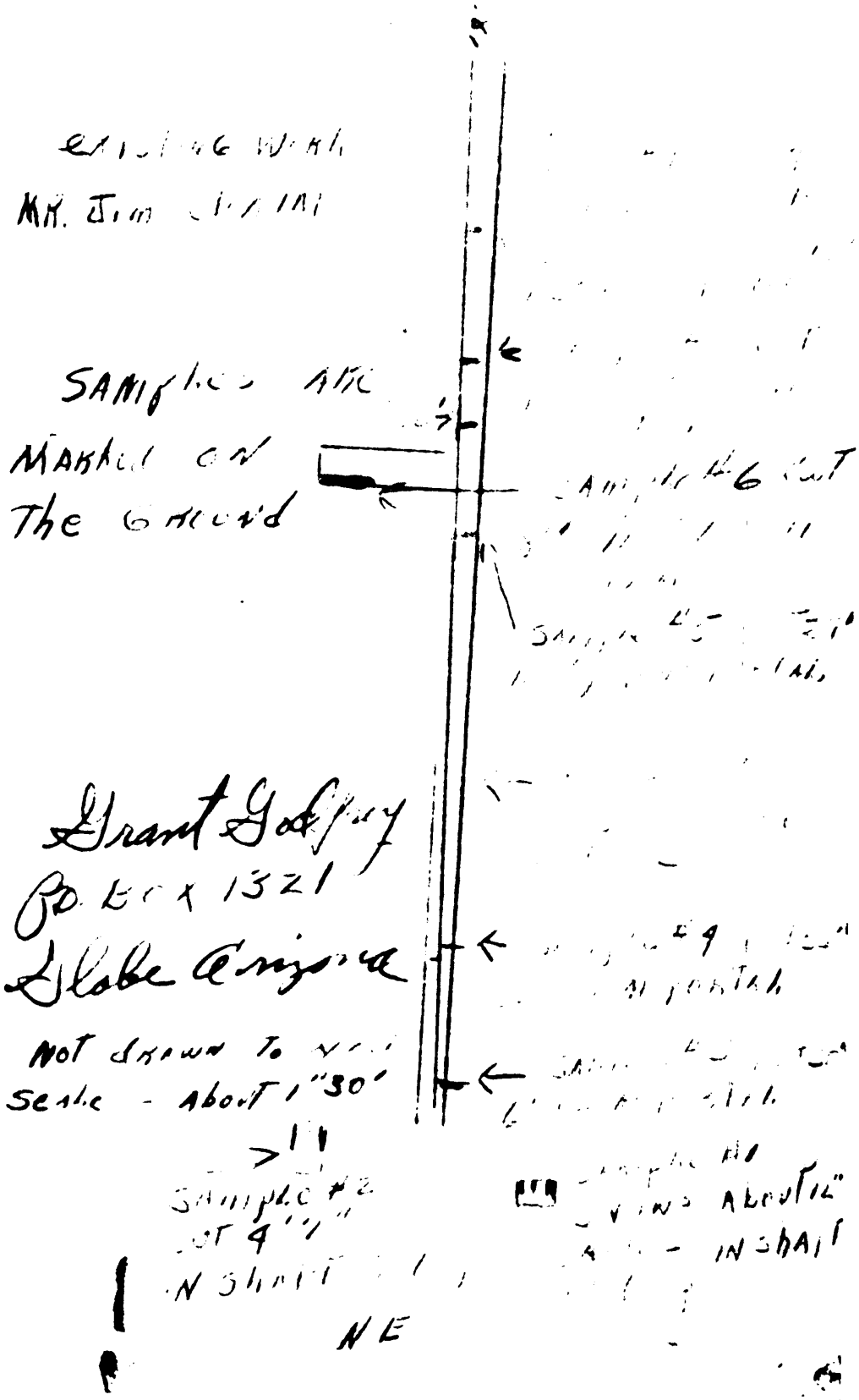
Mr. Jim
SAMPLES ARE
MARKED ON
The Ground
Grant Godfrey
P.O. Box 1321
Globe Arizona
Not drawn To
Scale - About 1"30'
SAMPLE #2
NE

Copy for Reg III

MAGMA COPPER COMPANY

Assay Certificate "A"

Mr. Williams

Date [illegible]

No.	LOCATION AND REMARKS	CU %	AG OZ.	AU OZ.				
	#1	0.15	0.70	0.002				
	#2	[illegible]	1.30	[illegible]				
	#3	[illegible]	0.40	[illegible]				
	#4	[illegible]	0.82	[illegible]				
	#5	[illegible]	0.36	0.002				
	#6	0.15	0.10	[illegible]				
	#7	[illegible]	1.40	[illegible]				
	#8	0.20	1.46	[illegible]				
	#9	0.26	1.00	[illegible]				
		1.[illegible]	7.90	[illegible]				
	Avg	0.1[illegible]	2.22	[illegible]				

[illegible]

CHIEF CHEMIST

OCT. 13-65

MR FRANK O JOHNSON
CHIEF OFFICE MINERALS EXPLORATION
ROOM 4460
INTERIOR BLDG
US GEOLICAL SURVEY
WASHINGTON DC 20240

DEAR SIR

REFERENCE - MARK WILLIAMS
GRANT GODFREY - RICHARD HIMEBAUGH
LOAN APPLISATION ON MR JIM MINING
CLAIM GLOBE ARIZONA.

ENCLOSED FIND 2 ASSAY REPORTS
AND 2 ASSAY MAPS AS REQUESTED
BY YOUR MR J.W. HASLER OF THE
DENVER OFFICE OME.

For Review

SINCERLY,

Grant Godfrey
BOX 1321
Globe Arizona

cc MR HASLER
DENER OFFICE
OME FED CENTER

S.W.

existing work
MR. Jim CLAIM

SAMPLES ARE
MARKED ON
The GROUND



Grant Godfrey
P.O. BOX 1321
Globe Arizona

NOT drawn To Not
Scale - About 1" 30'

SAMPLE #2
CUT 4' 1" 1"
IN SHAFT 5' deep

SAMPLE #1
3 VEINS ABOUT 12"
EACH - IN SHAFT
5' deep

NE

This copy for Reg III

MAGMA COPPER COMPANY

Assay Certificate "A"

M. Williams

Date 10-11-65

No.	LOCATION AND REMARKS	CU %	AG OZ.	AU OZ.				
	#1	0.15-	0.70	0.003				
	#2	0.15-	1.30	0.005-				
	#3	0.15-	0.40	0.003				
	#4	0.15-	0.80	0.003				
	#5	0.10-	0.30	0.002				
	#6	0.15-	0.10	0.000				
	#7	0.15-	1.40	0.005				
	#8	0.20	1.40	0.005				
	#9.	0.20	1.00	0.005-				
		1.40	7.60	0.021				
	Avg	0.15-	0.82	0.003				

Grant Goodfrey
Bot 1321
Phone Quing

M B Harris
CHIEF CHEMIST

October 11, 1965

Mr. Mark O. Williams and
Mr. Grant Godfrey
Box 1321
Globe, Arizona

Subject: OME - 6510

Gentlemen:

Your application for exploration assistance, dated September 29, 1965, submitted to our office at Denver, Colorado, has been assigned Docket No. OME-6510.

Please identify all future correspondence relating to your application by this docket number.

Sincerely yours,

Frank E. Johnson
Chief, Office of
Minerals Exploration

Copy to Region III