ASSAY MAP
OF
TUNGSTEN TUNNEL
BOBTAIL PROSPECT
GILA COUNTY, ARIZONA
SCALE 1" = 20'

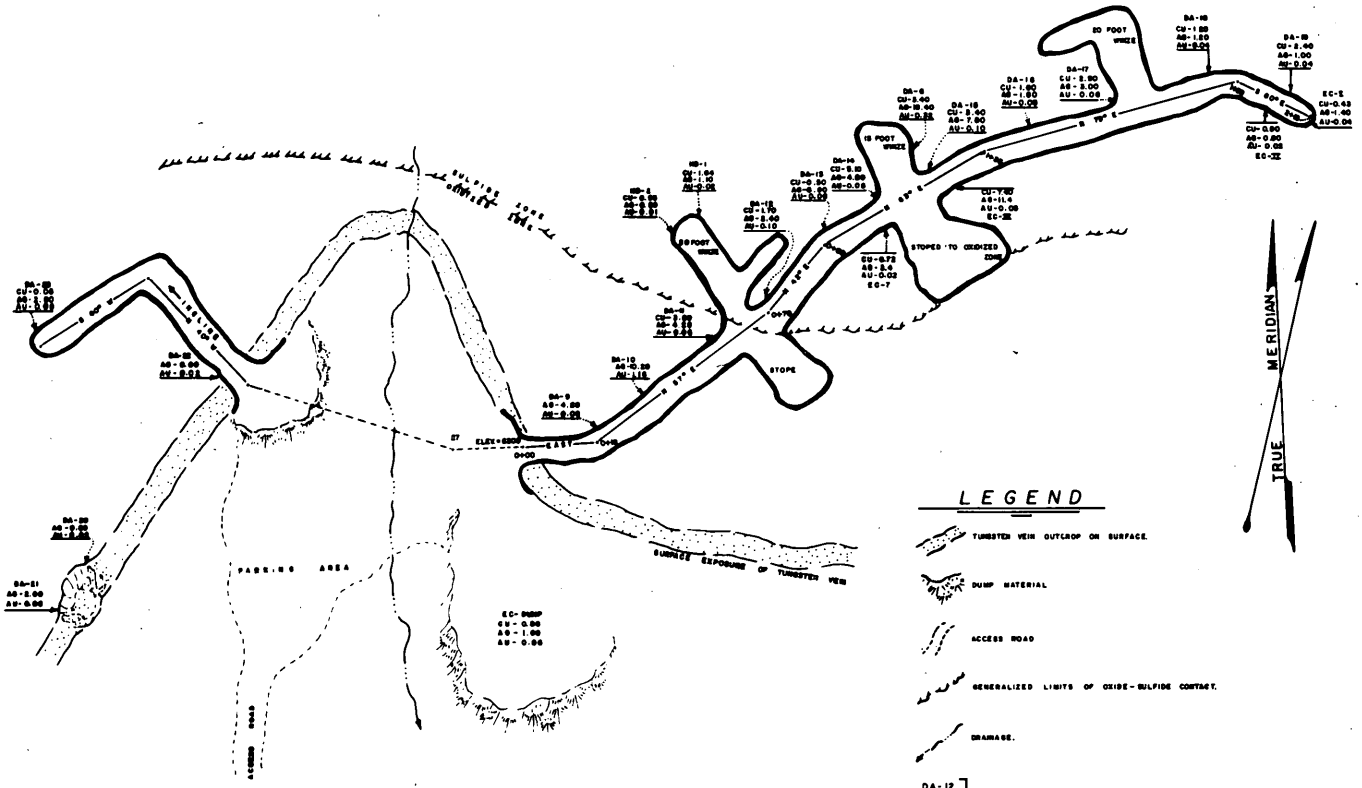

NOTE:

COMPOSITE OF DA-SAMPLES TAKEN IN TUNGSTEN TUNNEL
AVERAGES- CU-2.26%
AG-2.04 OZ.
AU-0.07 OZ.

COMPOSITE OF EC-SAMPLES TAKEN FOR AIR TABLE STUDIES
ASSAYED- CU-0.02%
AG-2.20 OZ.
AU-0.03 OZ.
SILICA - 80.0%
ALUMINA - 8.0%
IRON - 13.0%
LIME - TRACE

TULSA MINERALS CORP. BOX 5216 TULSA, OKLAHOMA	
DATE SEPT-OCT. 1957	SCALE 1" = 20 Feet
Geologist H.F. BEASLEY - Consultant	
Engineer	
Assistant E. L. COSTLE - T.M.C. Dev't	
Drawn by H.F.B.	Approved by

MAP NO. BT-4

EXHIBIT 2(a)-1 & 2(d)-2

OFFICIAL FILE COPY
DMEA
RECEIVED JAN 2 1958
DATE | CODE

BOBTAIL SHAFT
ASSAY MAP
BOBTAIL PROSPECT

GILA COUNTY, ARIZONA

NOV. 1957 SCALE 1" = 40'

BY

Harvey F. Beasley

FOR

TULSA MINERALS CORP.

ASSAY VALUES			
SAMPLE NO.	COPPER %	SILVER OZ/TON	GOLD OZ/TON
A	5.67	38.20	0.24
B	2.16	6.10	0.19
1	0.99	3.60	0.03
2	2.96	0.90	0.01
3	1.11	3.60	0.03
4	0.93	2.50	0.02
5	0.31	3.10	0.03
6	0.06	0.10	0.01
7	0.68	TRC.	0.01
8	0.49	0.80	0.03
9	0.62	3.40	0.10
10	1.06	2.10	0.02

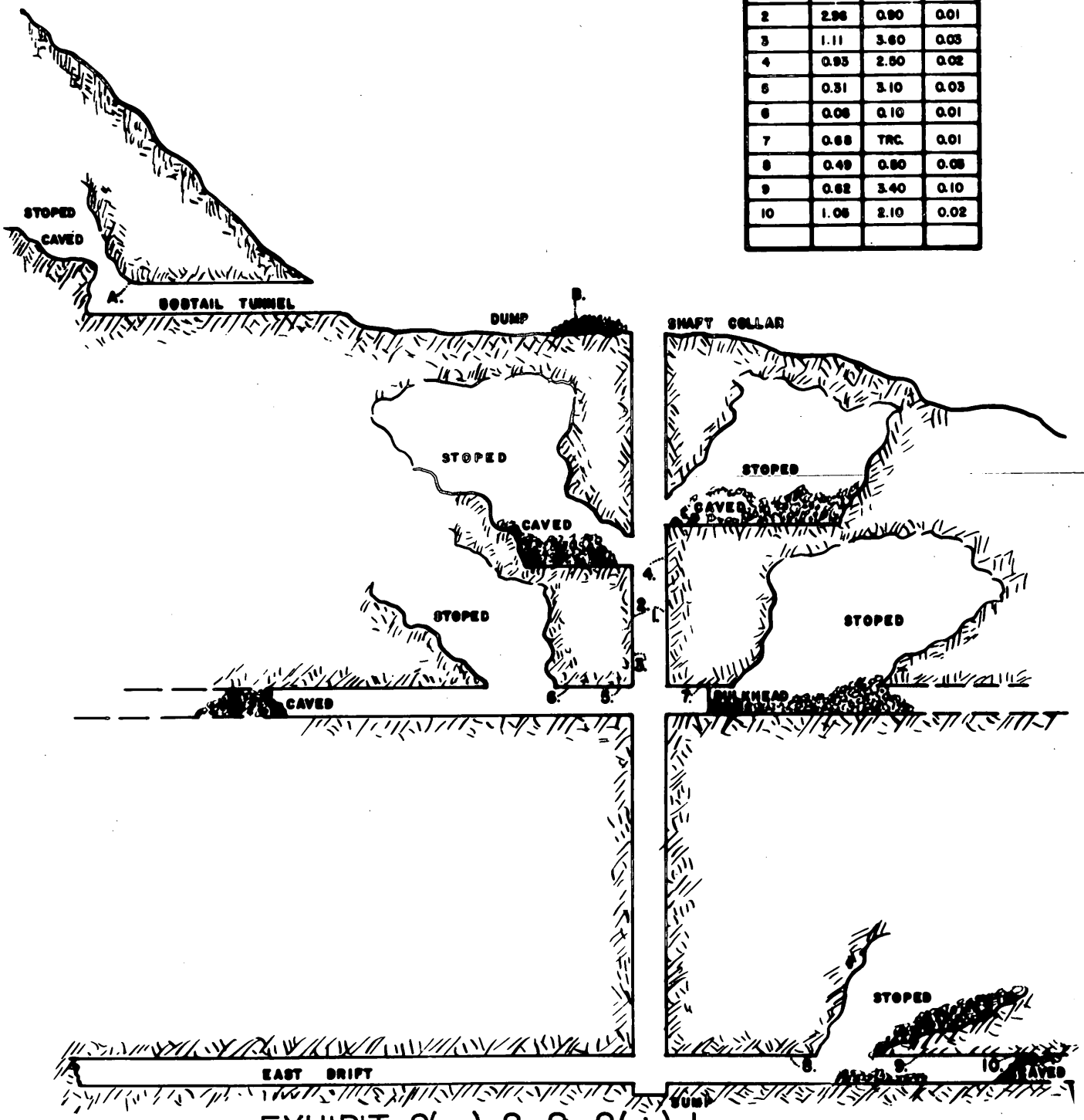

EXHIBIT 2(a)-2 & 2(d)-1

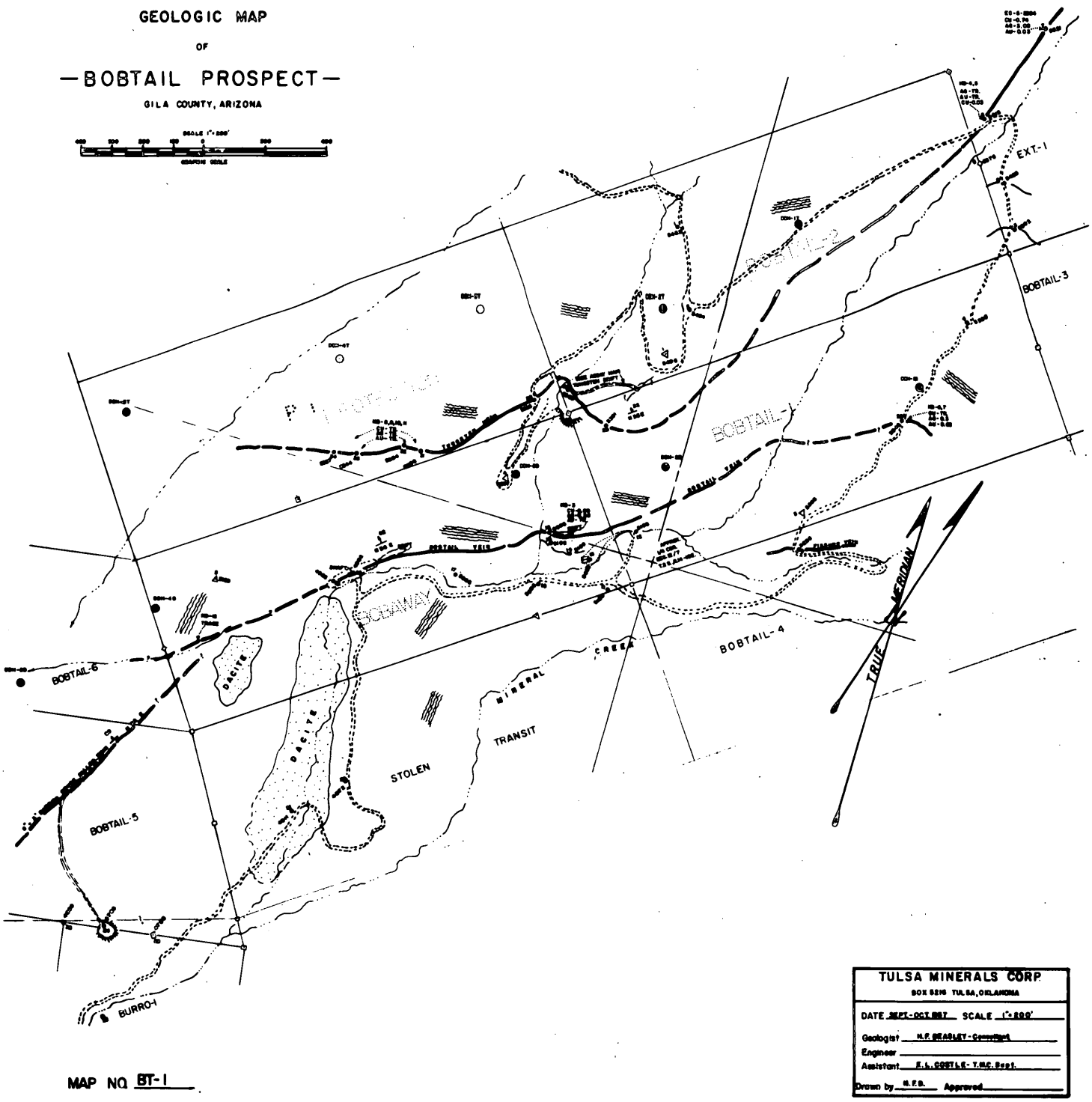
GEOLOGIC MAP
OF
—BOBTAIL PROSPECT—
GILA COUNTY, ARIZONA
BOBTAIL-2
BOBTAIL-1
BOBTAIL-3
EXT-1
BOBTAIL-4
BOBTAIL-5
BOBTAIL-6
BURRO-1
DACITE
STOLEN
TRANSIT
MINERAL
CREEK
TRUE
MERIDIAN
TULSA MINERALS CORP.
BOX 5216 TULSA, OKLAHOMA
DATE SEPT.-OCT. 1967 SCALE 1"=200'
Geologist H.F. BEASLEY - Consultant
Engineer
Assistant E.L. COSTILE - T.M.C. Dept.
Drawn by H.F.B. Approved
MAP NO. BT-1

EXHIBIT 2(d)

DMEA

MAP OF

BOBTAIL PROSPECT

GROUP OF CLAIMS

GILA COUNTY, ARIZONA

NOV. 1957 SCALE 1"=1000'

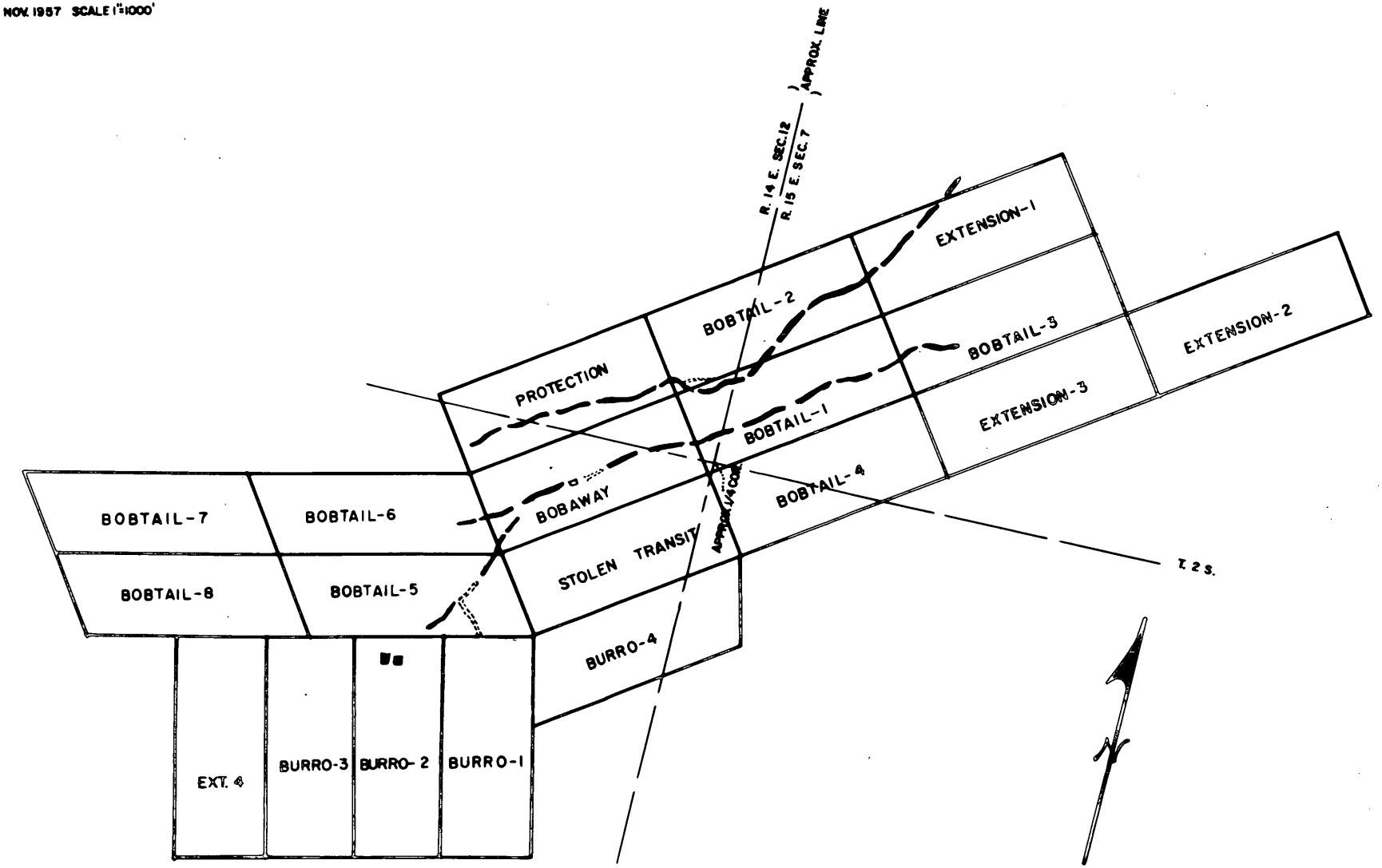

EXHIBIT-1(a)

Tulsa Minerals Corp.
P. O. Box 5216
Tulsa, Oklahoma

SECTIONS OF
BOBTAIL-TUNGSTEN VEINS
AND
PROPOSED DDH LOCATIONS
—BOBTAIL PROSPECT—
GILA COUNTY, ARIZONA

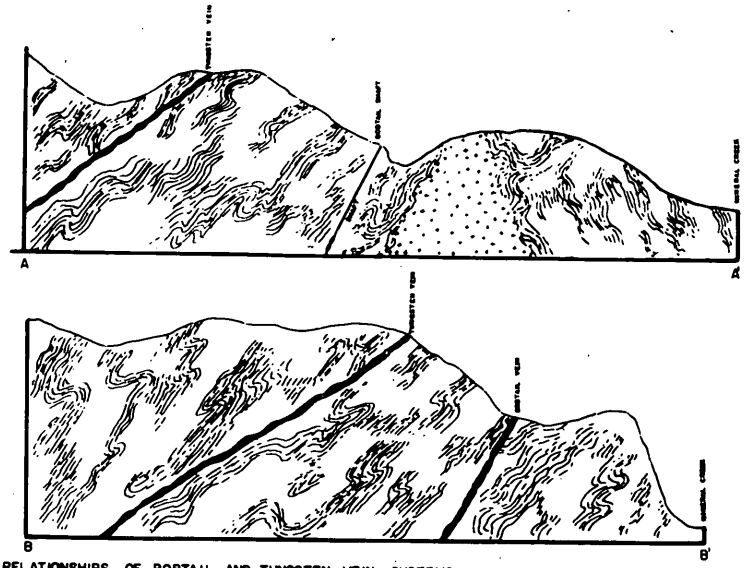

CROSS SECTIONS A-A' & B-B' SHOWING RELATIONSHIPS OF BOBTAIL AND TUNGSTEN VEIN SYSTEMS
SCALE 1" = 200'

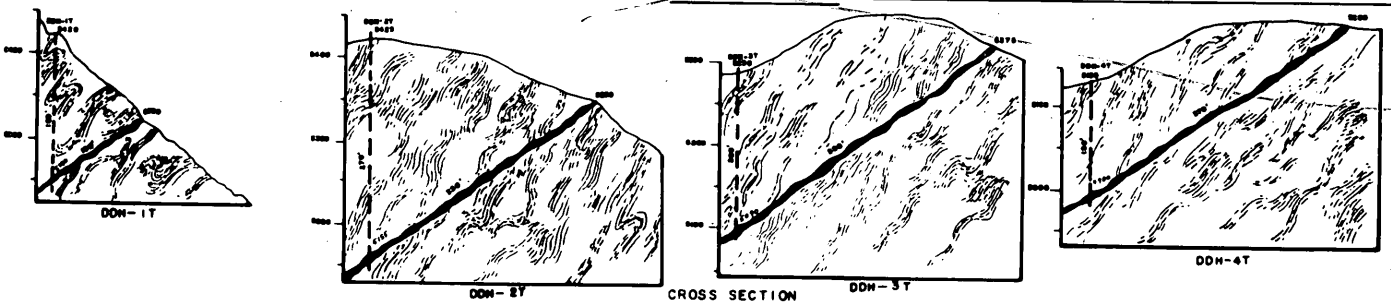

CROSS SECTION
OF
PROPOSED DDH LOCATIONS ON THE TUNGSTEN VEIN

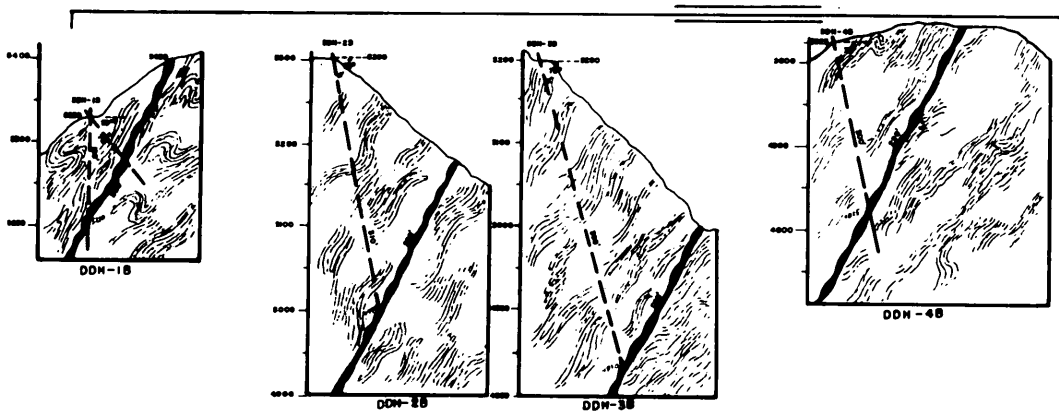

CROSS SECTIONS
OF
PROPOSED DDH LOCATIONS ON THE BOBTAIL VEIN

DDH SCHEDULE

DDH No.	VEIN	HOLE ATTITUDE	HOLE DEPTH	LENGTH OF VEIN INTERCEPTED IN DDH
1T	TUNGSTEN	VERTICAL	100	120
2T	"	"	270	230
3T	"	"	200	200
4T	"	"	150	270
5T	"	"	250	250
6T				
	APPROX. TOTAL =		1000 DDH	
1B	BOBTAIL	"	120	200
2B	"	70°	250	200
3B	"	70°	200	270
4B	"	70°	200	200
5B	"	"	"	"
	APPROX. TOTAL =		1220 DDH	

TULSA MINERALS CORP.
BOX 5216 TULSA, OKLAHOMA

DATE SEPT-OCT., 1987 SCALE 1" = 100 Feet
Geologist H.F. BEASLEY - Consultant
Engineer
Assistant
Drawn by H.F.B. Approved by

MAP NO. BT-3

EXHIBIT 4(a)-1

TUNGSTEN TUNNEL- WINZE NO. 1
FOUR FOOT VEIN EXPOSED ON
LEFT WALL.

RIGHT WALL OF WINZE NO. 1

SHORT SUB-DRIFT IN RIGHT WALL
OF WINZE NO. 1

EXHIBIT 2(a) - 1a

Tulsa Minerals Corp.
Box 5216, Tulsa, Okla.

RIGHT RIB OF TUNGSTEN TUNNEL
NEAR FACE.

TUNGSTEN TUNNEL - NO. 2 STOPE.
SHOWING START OF OXIDE ZONE.

LEFT RIB OF TUNNEL OPPOSITE
NO. 2 STOPE.

EXHIBIT 2(a)-1a

Tulsa Minerals Corp.
Box 5216, Tulsa, Okla.

PORTAL- LOOKING DOWN INCLINE OF WORKINGS ON TUNGSTEN VEIN ACROSS THE CREEK FROM THE TUNGSTEN TUNNEL.

DRIFT-WEST ON STRIKE FROM BOTTOM OF INCLINE.



FACE OF WEST DRIFT SHOWING FOUR FOOT VEIN WITH COMBINATION OF OXIDE-SULFIDE COPPER.

EXHIBIT 2(a)-1a

Tulsa Minerals Corp.
Box 5216, Tulsa, Okla.

HEAD FRAME ABOVE COLLAR OF BOBTAIL SHAFT WITH TULSA MINERALS CORP. EQUIPMENT AND PERSONNEL DURING DE-WATERING.

TULSA MINERALS CORP. EQUIPMENT USED ON DE-WATERING OF THE BOBTAIL SHAFT.

EXHIBIT 2(a)-2a

Tulsa Minerals Corp.
Box 5216, Tulsa, Okla.

BOBTAIL SHAFT- EAST DRIFT OF 60' LEVEL.
SHOWING PORTION OF STOPED AREA.

CAVED AREA-60' LEVEL.

60' LEVEL-LOOKING WEST TO SHAFT.

EXHIBIT 2(a)-2a

Tulsa Minerals Corp.
Box 5216, Tulsa, Okla.

BOBTAIL SHAFT-WEST DRIFT OFF THE 100' LEVEL.

EAST DRIFT OFF 100' LEVEL.



VEIN EXPOSED IN EAST DRIFT.

EXHIBIT 2(a)-2a

BOBTAIL SHAFT- FROM 200' LEVEL
LOOKING UP TOWARDS COLLAR.

EAST DRIFT ON 200' LEVEL

FACE OF EAST DRIFT AT 1+49
ON 200' LEVEL.

EXHIBIT 2(a) - 2a

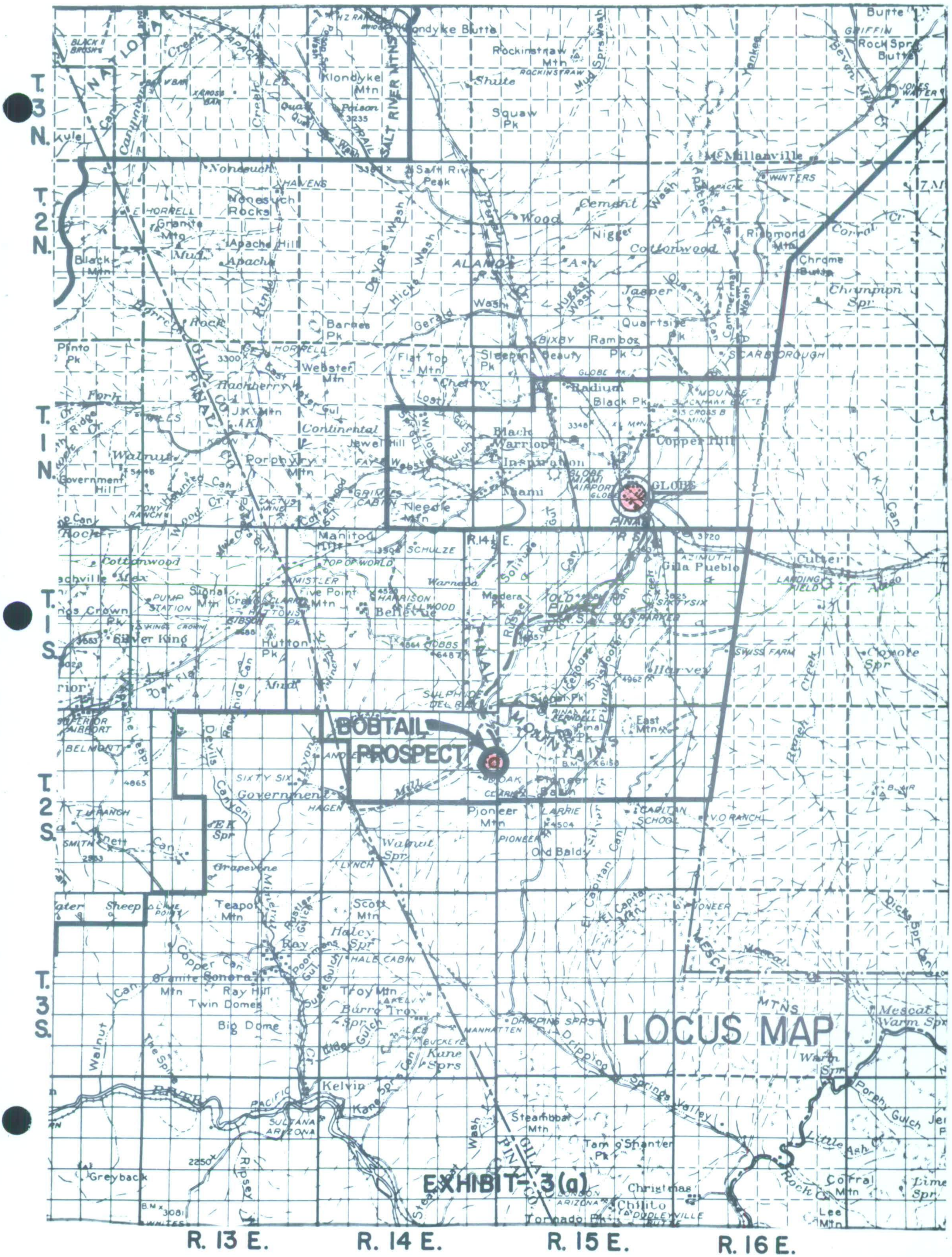

BOBTAIL PROSPECT
LOCUS MAP
EXHIBIT-3(a)
T. 3 N.
T. 2 N.
T. 1 N.
T. 1 S.
T. 2 S.
T. 3 S.
R. 13 E.
R. 14 E.
R. 15 E.
R. 16 E.
R.14½ E.
GLOBE
Miami
Inspiration
Copper Hill
Gila Pueblo
Cutter
Superior
Silver King
Bellevue
Ray
Sonora
Kelvin
Christmas
Chilito
PINAL MOUNTAINS
GILA CO.
PINAL CO.
SALT RIVER MTNS
Salt River Peak
McMillanville
Pioneer Mtn
Old Baldy
Tam o'Shanter Pk
Steamboat Mtn
Troy Mtn
Scott Mtn
Granite Mtn
Ray Hill
Twin Domes
Big Dome
Greyback
Webster Mtn
Porphyry Mtn
Needle Mtn
Hutton Pk
Signal Mtn
Five Point Mtn
Madera Pk
Pinal Pk
East Mtn
Rockinstraw Mtn
Squaw Pk
Klondyke Mtn
Klondyke Butte
Nonesuch Rocks
Apache Hill
Black Mtn
Flat Top Mtn
Sleeping Beauty Pk
Ramboz Pk
Quartsite Pk
Richmond Mtn
Chrome Butte
Black Pk
Corral Mtn
Lee Mtn
Tornado Pk
Dripping Springs Valley

Tulsa Minerals Corp.
P. O. Box 5216
Tulsa, Oklahoma

OFFICIAL FILE COPY
DMEA
RECEIVED JAN 2 1958

DATE	[illegible]	CODE

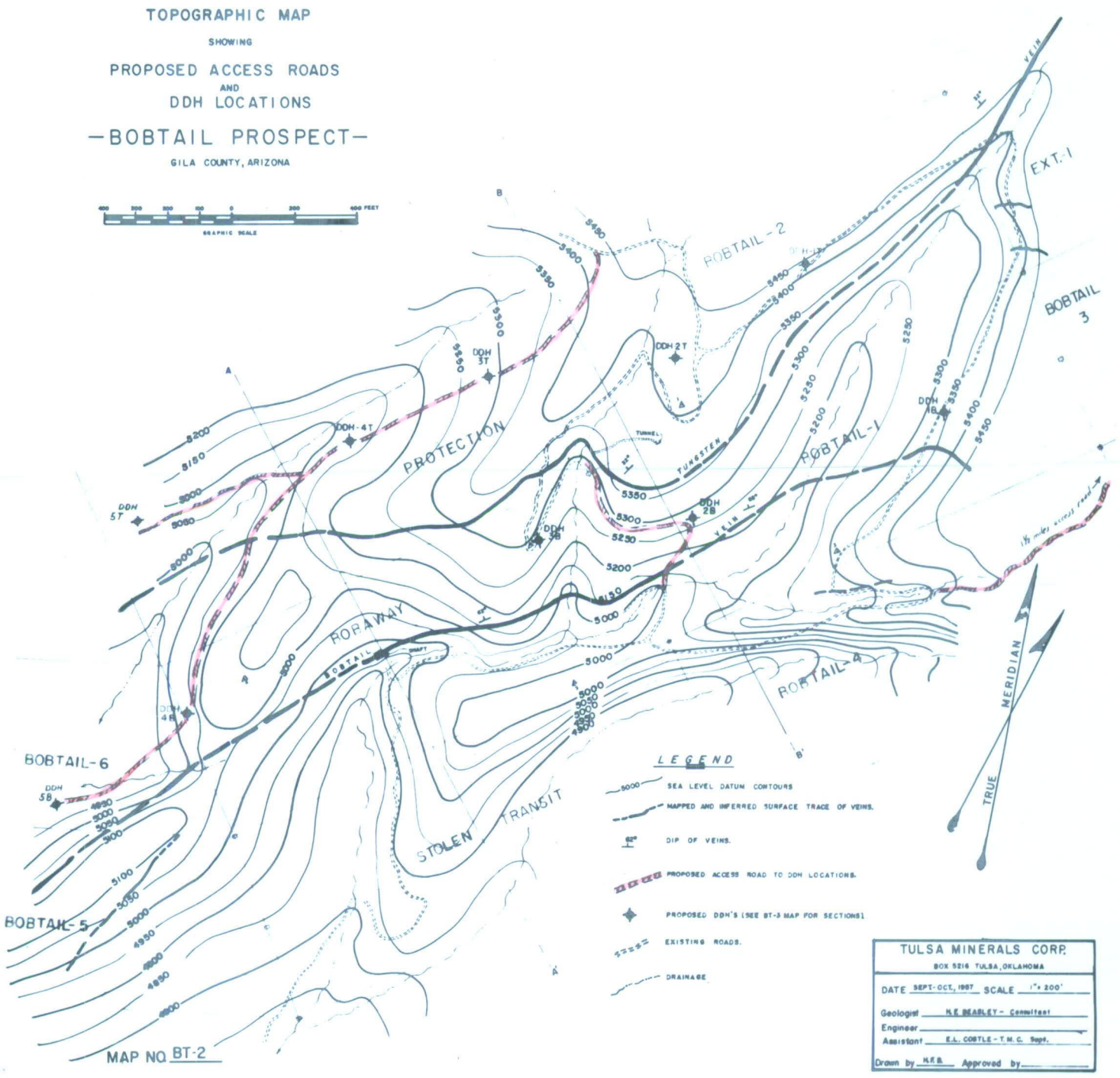
TOPOGRAPHIC MAP
SHOWING
PROPOSED ACCESS ROADS
AND
DDH LOCATIONS
—BOBTAIL PROSPECT—
GILA COUNTY, ARIZONA
GRAPHIC SCALE
BOBTAIL-2
BOBTAIL-1
BOBTAIL-4
BOBTAIL-5
BOBTAIL-6
BOBTAIL 3
EXT.-1
PROTECTION
RORAWAY
STOLEN TRANSIT
TUNGSTEN VEIN
DDH 2T
DDH 3T
DDH-4T
DDH 5T
DDH 1B
DDH 2B
DDH 3B
DDH 4B
DDH 5B
TRUE MERIDIAN
LEGEND
SEA LEVEL DATUM CONTOURS
MAPPED AND INFERRED SURFACE TRACE OF VEINS.
DIP OF VEINS.
PROPOSED ACCESS ROAD TO DDH LOCATIONS.
PROPOSED DDH'S (SEE BT-3 MAP FOR SECTIONS)
EXISTING ROADS.
DRAINAGE
TULSA MINERALS CORP.
BOX 5216 TULSA, OKLAHOMA
DATE SEPT-OCT, 1987 SCALE 1" = 200'
Geologist H.E. BEARLEY - Consultant
Engineer
Assistant E.L. COBTLE - T.M.C. Supt.
Drawn by H.E.B. Approved by
MAP NO. BT-2

EXHIBIT 4(a)

PRELIMINARY PRINT OF BOBTAIL PROSPECT, AS EXTENDED TO THE SOUTHWEST SCALE 1"=200' JAN. 1958 - H.F.B.

SHOWING

PROPOSED LOCATIONS OF DDH 6T THRU 10T ON THE TUNGSTEN VEIN -

— TULSA MINERALS CORPORATION —