DMA Form 1

DEFENSE MINERALS ADMINISTRATION
Control Slip

CONTROLLED DOCUMENT

DMA Docket No. 2792

DO NOT DETACH THIS SLIP

Action on this document is recorded and controlled in Reports and Records Branch. Any movement of this document between divisions or offices of DMA or movement outside DMA must be reported to the Reports and Records Branch. Actions taken that affect status of the case must also be reported.

This document has been recorded as

EXPLORATION ASSISTANCE

Any action taken to change the type of request for assistance must be promptly reported to the Reports and Records Branch. Use DMA Form 2 for submitting these reports.

Routing Slip

Copies to USGS AND USBM, one cy for Reg VII

To: Code 600 Rm 4637 Date 11/28/52

To: Files Date [illegible]

To: _____ Date _____

To: _____ Date _____

To: _____ Date _____

To: _____ Date _____

To: _____ Date _____

To: _____ Date _____

To: _____ Date _____

To: _____ Date _____

To: _____ Date _____

To: _____ Date _____

To: _____ Date _____

To: _____ Date _____

To: _____ Date _____

DO NOT DETACH

CONTROLLED DOCUMENT

MF-500

UNITED STATES
DEPARTMENT OF THE INTERIOR
DEFENSE MINERALS ADMINISTRATION

REFERENCE SLIP

DATE 12/5/52

REFERRED TO:

1. J. J. Norton
2. G 228 GSA
3.

Withdrawn see let 12-29-52

FOR:

____ Action	✓ Recommendation
____ Approval	____ Record of ____
____ Comment	____ Referring to ____
____ Conference	____ Reply for signature of ____
✓ Consideration	____ Rewriting
____ Filing	____ Signature
____ Instructions	____ Suggestions
____ Investigation	____ Your information
____ Initials	
____ Mailing	
____ Previous correspondence	

REMARKS:

Check (X) before the items needing attention.

D. M. E. A.
S Feitler
Initials of sender.

GPO 16—63815-1

DMEA 2792

COPY

ANNEX To #3 A

(3) A) THE ~~NORTH~~ NORTH EAST 1/4 OF THE SOuTH WEST 1/4 EXCEPT 3 ACRES ON EAST SiDE oF BRANCH. AND ALSO THE NORTH WEST 1/4 oF THE SOuTH WEST 1/4 EXCEPT 10 ACRES ACRoSS THE NORTH SiDE. AND ALSO 12 ACRES ACROSS THE NORTH ~~SiDE~~ SiDE oF THE SOuTH WEST 1/4 oF THE SOuTH WEST 1/4 iN SECTiON 17 ToWNSHiP 18 RANGE 11

~~REP~~ RECORDED iN BooK 33 PAGE 355 RANDOLPH COuNTY STATE oF ALABAMA

AND THE SOuTH WEST 1/4 oF NORTH EAST 1/4 SECTiON 34 TOWNSHiP 18 RANGE 11 iN RANDOLPH COuNTY STATE oF ALABAMA RECORDED iN BooK 56 PAGE 337 - 338

(Note: This part described on p 46, R.I. 3905, on Knott prospects)
R.A.L.

COPY

DMEA 2792

ANNEX To # A

SHALLOW TESTS AT SEVERAL PLACES AT DiFFERANT

TiMES SoME RECENTLY By ME VEiN OR DiKE

DEPOSiTS CONTAiNG MiCA qriartz andKOALiN ACCESS

ROADS ON PROPERTY

(B) VERY SMALL AMMOuNT HAS BEEN PRoDuCED

(C) TEST OF SAMPLE MADE By MR W,S,FLyNT SPRuCE PiNE

MiCA DEPOT SHoWED iT To BE GOOD QuALiTy RuBy

MiCA

MoDERTLy HiLLy NuMEROuS OUTCRoPS SKETCHES

I INCLOSED I WiSH TO EXPLORE BECAuSE I KNOW

I HAVE SOME MiCA

D see SKETCHES #S-B

4D ALL GOOD

#5-D ANNEX 5D

D OWNER WiLL SuPERViSE OPERATiON

HAVE HAD MuCH EXPERiANCE iN MiNiNG COAL iN

ALABAMA COPPER iN ARiZONA WAS REARED HERE

AND STARTED MiNiNG MiCA iN THiS COuNTY iN 1906

AM VERy FAMiLiAR WiTH FORMAiONS AND THE PLACES

THAT HAVE BEEN WORKED HAVE WoRKED iN MOST oF THEM

DMEA 2792

C O P Y

5 B

Strip Vein or dike With shovel or Bulldozier (Sovel preperd) as deep as possible and sink hole With Pick and Sovel by hand at any Points that shows up Favorable

DMEA 2792

COPY

6A COST ESTIMATE

WILL CONTRACT SHOVEL OR BULLDOZIER SHOVEL

PREFERD

SHOVEL 528 Hs. at $1200 PER Hr	$6336.00
B) SUPERVISOR 3 MONTHS $400. Per MONTHS	$1200.00
4 LABORERS $1.00 Per Hr 2112 Hrs	$2112.00
STENOGRHPHER PART TIME THREE MONTHS	$300.00
GEOLOGIST	$100.00
C) To BE INCLUDED IN CONTRACT	
D) PUMP & HOSE To BE PURCHASED	$300.00
E) To BE INCLUDED IN CONTRACT	
F) None	
G BLACKSMITHING	$50.00
ACCOUNTING	$100.00
WORKMEN'S COMPENSATION	$300.00
SOCIAL SECURITY	$150.00
H) POWDER CAPS and Fuse	100.00
7 A) My TIME AND MONEY	
IF My PART EXCEED My TIME	11,048.00

DMEA 2792

C O P Y

ANNEX OWNER'S CONSENT To LiEN MF203 1/

RECORDED 33 PAGE 355 RANDoLPH COuNTy $ STATE

oF ALABAMA

AND iN BOOK 56 Pages 337-338

NORTH

Section 17, Township 18
Range 11 in Randolph Co Ala

(5) B

#1 open cut 6 ft deep
Quartz some A mica with some flat Ruby mica
1 line in a 20ft some Kind Fault
#2 Broken Quartz & Koalin lots of small (2"x2" Flat mica
#3 Pegmatite 45:0 Dip Runs NE, SW
quartz Koalin & mica
#4 Small Vein
some quartz Koalin
mica small Ruby
#5 Feldspar outcrop
never been worked
#6 quartz Boulder
outcrop
#7 Quartz out crop

FARM TO MARKET ROAD TO HEFLEN 16 mi

DIRT ROAD TO NEWELL 6 mi

Amerstone Creek

Amerstone

2 mi To

1½ mi

DIRT ROAD TO 37 HIY

Piney Wood Creek

Piney Wood Creek

Under Construction Road

37

Small Stream on Line

TO WEDOWEE 12 mi

30 A

12 A

#1 #2 #3 #4 #5 #6 #7

see Township Map for location

3MEA-2792

CHARLES W. TENNANT
RANDOLPH COUNTY, ALABAMA

DMEA-2792

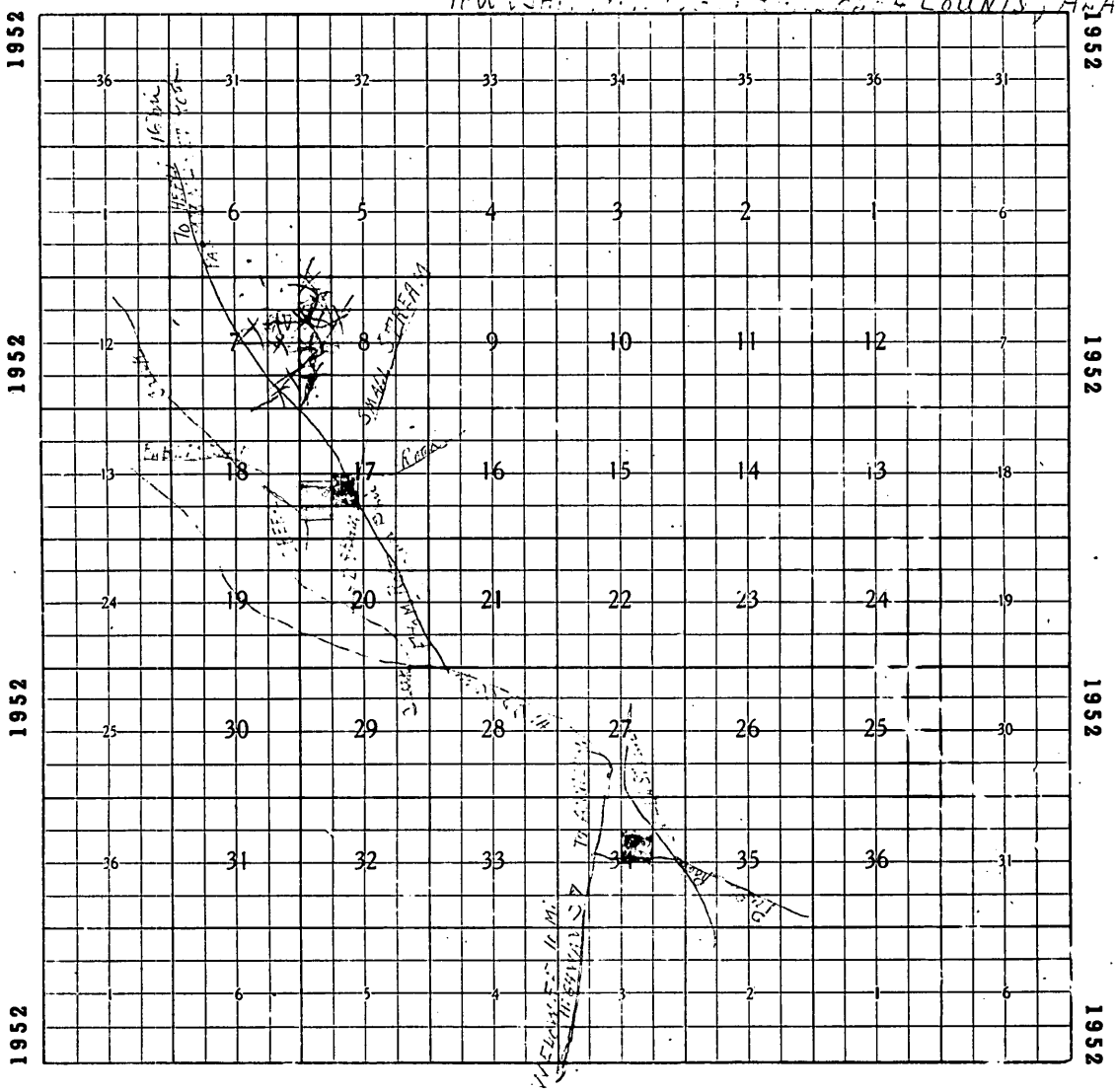
1952
36
31
32
33
34
35
36
31
1
6
5
4
3
2
1
6
12
7
8
9
10
11
12
7
13
18
17
16
15
14
13
18
24
19
20
21
22
23
24
19
25
30
29
28
27
26
25
30
36
31
32
33
34
35
36
31
1
6
5
4
3
2
1
6

UNITED STATES
DEPARTMENT OF THE INTERIOR
BUREAU OF MINES
WASHINGTON 25, D. C.

December 31, 1952

Memorandum

To: Nonmetallic Minerals Division
Defense Minerals Exploration Administration

From: Acting Chief, Ceramic and Fertilizer Materials Branch

Subject: DMEA-2792, Mica, Charles W. Tennant, Randolph County, North Carolina

I concur in the field team's recommendation to deny subject application on the basis that mica is not strategic quality.

Brooke L. Gunsallus

Brooke L. Gunsallus

DEPARTMENT OF THE INTERIOR
Defense Minerals Administration
RECEIVED
JAN 2 1953

UNITED STATES
DEPARTMENT OF THE INTERIOR
BUREAU OF MINES
WASHINGTON 25, D. C.

December 31, 1952

Memorandum

To: Nonmetallic Minerals Division
Defense Minerals Exploration Administration

From: Acting Chief, Ceramic and Fertilizer Materials Branch

Subject: DMEA-2792, Mica, Charles W. Tennant, Randolph County, North Carolina

I concur in the field team's recommendation to deny subject application on the basis that mica is not strategic quality.

Brooke L. Gunsallus

DEPARTMENT OF THE INTERIOR
Defense Minerals Administration
RECEIVED
JAN 2 1953

FILE COPY
SURNAME:

Feitler
Houk

UNITED STATES
DEPARTMENT OF THE INTERIOR
DEFENSE MINERALS EXPLORATION ADMINISTRATION
WASHINGTON 25, D. C. 600

DEC 29 1952

Mr. Charles W. Tennant
Route 1
Newell, Alabama

Subject: Docket No. DMEA-2792 - Mica
Twp. 11 S, R. 11 E.
Randolph County, Alabama

Dear Mr. Tennant:

Reference is made to the subject application for assistance in exploring for mica on your property in Randolph County, Alabama.

Your letter of December 9, 1952, to Mr. Robert A. Laurence in which you request that your application be cancelled, has been forwarded to this office. In accordance with your request, the above application is considered withdrawn.

As the application is part of the Government file, it cannot be returned but all copies (9) of the Owner's Consent to Lien are enclosed.

Your interest in the Defense Minerals Exploration Administration's program to improve the mineral supply for National Defense is appreciated.

Sincerely yours,

C. O. Mittendorf (fw)

Administrator

S.H.
12-29-52

Enclosures 9

SAFeitler:gad 12/29/52
Copy to: Admr. R. File
Docket File
Mr. Dietrich, 3526
Mr. Norton, G-232 GSA Bldg.
Mr. Houk

UNITED STATES
DEPARTMENT OF THE INTERIOR
DEFENSE MINERALS EXPLORATION ADMINISTRATION
WASHINGTON 25, D. C. 600

December 22, 1952

Memorandum

To: Administrator

From: Nonmetallic Minerals Division

Subject: Withdrawal of Docket No. DMEA-2792 - Mica
Charles W. Tennant
Route #1
Newell, Alabama
Twp. 18SR11E
Huntsville B & M
Randolph County, Alabama

Subject application, received November 28, 1952, proposes exploration of several pegmatite prospects by power shovel and bulldozer at a cost of $11,048.00. The Bureau of Mines on December 3, and the Geological Survey on December 17, recommended a field examination.

On December 9 the applicant sent a letter of withdrawal to Region VII. This was received here December 15, 1952.

A Region VII Field Team examined the several prospects on December 8, and found only one on which any prospecting could be recommended. The work would consist of a short shaft and drift. As the applicant is only interested in using large dirt moving equipment, he has asked that his application be cancelled.

Stanley A. Feitler

Stanley A. Feitler
Nonmetallic Minerals Division

FILE COPY
SURNAME:

Feitler
Houk

UNITED STATES
DEPARTMENT OF THE INTERIOR
DEFENSE MINERALS EXPLORATION ADMINISTRATION
WASHINGTON 25, D. C. 600

December 22, 1952

Memorandum

To: Administrator

From: Nonmetallic Minerals Division

Subject: Withdrawal of Docket No. DMEA-2792 - Mica
Charles W. Tennant
Route #1
Newell, Alabama
Twp. 18SR11E
Huntsville B & M
Randolph County, Alabama

Subject application, received November 28, 1952, proposes exploration of several pegmatite prospects by power shovel and bulldozer at a cost of $11,048.00. The Bureau of Mines on December 3, and the Geological Survey on December 17, recommended a field examination.

On December 9 the applicant sent a letter of withdrawal to Region VII. This was received here December 15, 1952.

A Region VII Field Team examined the several prospects on December 8, and found only one on which any prospecting could be recommended. The work would consist of a short shaft and drift. As the applicant is only interested in using large dirt moving equipment, he has asked that his application be cancelled.

Stanley A. Feitler
Nonmetallic Minerals Division

SAFeitler:gad
Copy to: Admr. R. File
Docket File
Mr. Adams
Mr. Houk

IN REPLY REFER TO:

G-MD-CNM

UNITED STATES
DEPARTMENT OF THE INTERIOR
GEOLOGICAL SURVEY
WASHINGTON 25, D. C.

Mr. Foster

December 15, 1952

DEPARTMENT OF THE INTERIOR
Defense Minerals Administration
RECEIVED
DEC 18 1952

Memorandum

REVIEW OF APPLICATION DMEA -2792 (ruby mica)

To: L. G. Houk, Defense Minerals Exploration Administration.
From: J. J. Norton, U. W. Geological Survey.
Applicant: Charles W. Tennant, Newell, Alabama.
Name of property: None given. Deposit in section 34 apparently is the Knott prospect.
Location of property: 1) NE¼ SW¼ Sec. 17, T. 18, R. 11. 2) NW¼ SW¼ Sec. 17, T. 18, R. 11. 3) N. side of SW¼ SW¼ Sec. 17, T. 18, R. 11. 4) SW¼ NE¼ Sec. 34, T. 18, R. 11.
Estimated cost of project: $11,048.00
Summary of applicant's proposal:
The applicant proposes to strip the vein with shovel or bulldozer and sink pits with pick and shovel at favorable points.
Sources of information on applicant's property:
1) Mica and beryl examination and exploration in Cleburne, Randolph, Clay, Coosa, Chilton, Tallapoosa, and Lee Counties, Alabama: R. I. 3905, Aug. 1946. On page 46-47 the deposit in sec. 34 is described as the Knott Prospects.
2) Can find no records of mica deposits in sec. 17.

Comments:

This application is obviously inadequate but it is apparent that the only way to obtain better data is by means of a field examination.

RECOMMENDATION:

Refer to field team.✓

J J Norton

FILE COPY
SURNAME:

UNITED STATES
DEPARTMENT OF THE INTERIOR
DEFENSE MINERALS EXPLORATION ADMINISTRATION
WASHINGTON 25, D. C.

DEPARTMENT OF THE INTERIOR
Defense Minerals Administration
RECEIVED
DEC 1 0 1952

Room 13, Post Office Building
Knoxville 2, Tennessee

November 25, 1952

Memorandum

To: Operating Committee, D M E A - Washington

From: Executive Officer, D M E A - Region 7-Knoxville

Subject: Charles W. Tennant, Newell, Alabama (mica)
Application for project in Randolph County, Ala.

Enclosed herewith are 3 copies of form MF-103, as received yesterday from Charles W. Tennant, of Newell, Alabama. Only the original copy had all the accompanying pages, sketches, etc., Also enclosed is a copy of my letter to Mr. Tennant.

Although this application is in poor shape, it is unlikely that it can be improved through further correspondence with the applicant. I can find no records of any mica deposits in Sec.17, T18S, R11E, but the deposit on Sec. 34 is described as the Knott Prospect on pp 46-47 of R. I. 3905. We were advised by Mr. W. S. Flynt, Supt. Spruce Pine Mica Depot on November 14, that a sample submitted by Mr. Tennant is ruby mica, and with proper preparation would be acceptable on the Government Mica Purchasing Program.

On October 29, Mr. Tennant wrote me that he wanted to explore on 2 tracts which he owns, and an additional one, about 5 miles away, which he expected to lease. The application, however, states he owns all three tracts.

One copy of form MF-103, with "Annex to 3A" and "5B" (sketch), is being retained in this office.

Robert A. Laurence

RAL/mm
cc:
Beck
Lynch
Opr.Com.-3
Files-2

FILE COPY
SURNAME:

UNITED STATES
DEPARTMENT OF THE INTERIOR
DEFENSE MINERALS EXPLORATION ADMINISTRATION
~~WASHINGTON 25, D.~~ C.

Room 13, Post Office Building
Knoxville, Tennessee

DEPARTMENT OF THE INTERIOR
Defense Minerals Administration
RECEIVED
DEC 1 6 1952

November 25, 1952

Mr. Charles W. Tennant
Route 1
Newell, Alabama

Dear Mr. Tennant:

Your application, MF-103 has been received and is being forwarded to the Washington office in accordance with established procedure.

In your letter of October 29, you stated that you owned two tracts and expected to lease a third, about 5 miles away. In your application, you state that you own all 3 tracts. If the latter is the case, the Owner's Consent to Lien is not needed. If, however, you are leasing the tract in Section 34, you should submit a copy of your lease, and six copies of form MF-203, signed by the owner of the land. Eight copies of form MF-203 are enclosed herewith.

Yours very truly,

Robert A. Laurence
Executive Officer, DMEA
Region 7

RAL/mm
cc:
Beck

Lynch
Files-2
Spr.Com.3

MF-103
(Revised April 1952)

UNITED STATES DEPARTMENT OF THE INTERIOR
DEFENSE MINERALS EXPLORATION ADMINISTRATION

DEPARTMENT OF THE INTERIOR
Bureau of Mines
RECEIVED
DEC 1 8 1952

Form Approved.
Budget Bureau No. 42-R1035.2.

APPLICATION FOR AID IN AN EXPLORATION PROJECT, PURSUANT TO DMEA ORDER 1, UNDER THE DEFENSE PRODUCTION ACT OF 1950, AS AMENDED

Not to be filled in by applicant

Docket No. DMEA-2792
Metal or Mineral
Date Received 11/25/52
Estimated Cost
Participation (Government %)

INSTRUCTIONS

1. *Name of applicant.*—(*a*) State here your full legal name, in the form in which you will wish to contract, and your mailing address: CHARLES W. TENNANT
R.F.D. 1 NEWELL ALABAMA

(*b*) If other than an individual, add to your name above whether a corporation, partnership, etc., and the name of the State in which incorporated or otherwise organized. INDIVIDUAL

(*c*) If a corporation, add to above statement, titles, names and addresses of officers.

(*d*) If a partnership, add to the above statement the names and addresses of all partners.

2. *General.*—Read DMEA Order 1, "Government Aid in Defense Exploration Projects," before completing this application. Submit this application and all accompanying papers in quadruplicate (four copies), with your name and address on each sheet of the application and on all accompanying papers. Where sufficient space is not provided on the form for all required information, state it on an accompanying paper, with a reference in each case to the instruction to which it refers by number. Comply with all applicable instructions; or, if not applicable, so state. File the application with Defense Minerals Exploration Administration, Department of the Interior, Washington 25, D. C., or with the nearest field executive officer thereof.

3. *Applicant's property rights.*—(*a*) State the legal description of the land upon which you wish to explore, including all land which you possess or control that may be benefited by the exploration, and excluding any land or interest in land which is not to be included in the exploration project contract

SEE ANNEX # 3

(*b*) State any mine name by which the property is known. None

(*c*) State your interest in the land, whether owner, lessee, purchaser under contract, or otherwise

OWNER

(*d*) If you are not the owner, submit with this application a copy of the lease, contract, or other document under which you control the property.

(*e*) If you own the land, describe any liens or encumbrances on it None

(*f*) If the land consists of unpatented claims, add to the description above, the book and page numbers for each recorded location notice. ALL PATENTED

4. *Physical description.*—(*a*) Describe in detail any mining or exploration operations which have been or now are being conducted upon the land, including existing mine workings and production facilities. State your interest, if any, in such operations. Also describe accessibility of mine workings for examination purposes. SEE ANNEX 4A

(*b*) State past and current production, and ore reserves, if any, giving quantities and grades. SEE ANNEX 4B

(*c*) Describe the geologic features of the property, including mineralization, type of deposit (vein, bedded, etc.), and your reasons for wishing to explore. Illustrate with maps or sketches. Send with your application (but not necessarily as a part of it) any geologic or engineering report, assay maps, or other technologic information you may have, indicating on each whether you require its return to you. SEE ANNEX 4C

(*d*) State the facts with respect to the accessibility of the project: Access roads, distances to shipping, supply and residence points. GOOD SEE SKETCHES 5-B

(*e*) State the availability of manpower, materials, supplies, equipment, water, and power.

16—66551-1

5. *The exploration project.*—(*a*) State the mineral or minerals for which you wish to explore .....

MICA

(*b*) Describe fully the proposed work, including a map or sketch of the property showing a plan (and cross sections if needed) of any present mine workings, and the location of the proposed exploration work as related to such features as contacts, veins, ore-bearing beds, etc. SEE SKETCHES S-B

(*c*) The work will start within 30 days and be completed within 6 months from the date of an exploration project contract.

(*d*) State the operating experience and background of the applicant with relation to the ability to carry out such exploration project, and also that of the person or persons who will supervise the operations. SEE ANNEX S-D

6. *Estimate of costs.*—Furnish a detailed estimate of the costs of the proposed work (you will have to use a separate sheet), under the following headings. Add the totals under all headings to give the estimated total cost of the project:

(*a*) *Independent contracts.*—(Note.—If the applicant does not intend to let any of the work to contractors, write "none" after this item. To the extent that the work is to be contracted, do not repeat the cost of the contract-work in subsequent items.) State the cost of any proposed independent contracts for the performance of all or any part of the work, expressed in terms of units of work (such as per foot of drilling, per foot of drifting, per hour of bulldozer operations, per cubic yard of material moved, etc.).

(*b*) *Labor, supervision, consultants.*—Include an itemized schedule of numbers, classes and rates of wages, salaries or fees for necessary labor, supervision and engineering and geological consultants.

(*c*) *Operating materials and supplies.*—Furnish an itemized list, including items of equipment costing less than $50 each, and power, water and fuel.

(*d*) *Operating equipment.*—Furnish an itemized list of any operating equipment to be rented, purchased, or which is owned and will be furnished by the Operator, with the estimated rental, purchase price, or suggested use-allowance based on present value, as the case may be.

(*e*) *Rehabilitation and repairs.*—Furnish a detailed list showing the cost of any necessary initial rehabilitation or repairs of existing buildings, installations, fixtures, and movable operating equipment, now owned by the Operator and which will be devoted to the exploration project.

(*f*) *New buildings, improvements, installations.*—Furnish a detailed list showing the cost of any necessary buildings, fixed improvements, or installations to be purchased, installed or constructed for the benefit of the exploration project.

(*g*) *Miscellaneous.*—Furnish a detailed list showing the cost of repairs to and maintenance of operating equipment (not including initial rehabilitation or repairs of the Operator's equipment), analytical work, accounting, workmen's compensation and employers' liability insurance, and payroll taxes.

(*h*) *Contingencies.*—Give an estimate of any necessary allowances for contingencies not included in the costs stated above.

NOTE.—No items of general overhead, corporate management, interest, taxes (other than payroll and sales taxes), or any other indirect costs, or work performed or costs incurred before the date of the contract, should be included in the estimate of costs.

7. (*a*) Are you prepared to furnish your share of the cost of the proposed project in accordance with the regulations on Government participation (Sec. 7, DMEA No. 1)? YES

(*b*) How do you propose to furnish your share of the costs? MY TIME AND IF NEEDED

[X] Money [ ] Use of equipment owned by you [X] Other

Explain in detail on acompanying paper.

CERTIFICATION

The undersigned, whether as an individual, corporate officer, partner, or otherwise, both in his own behalf and acting for the applicant, certifies that the information set forth in this form and accompanying papers is correct and complete, to the best of his knowledge and belief.

Dated November 19, 1952

Charles W. Tennant
(Applicant)

By Charles W. Tennant

Title 18, U. S. Code (Crimes), Section 1001, makes it a criminal offense to make a willfully false statement or representation to any department or agency of the United States as to any matter within its jurisdiction.

U. S. GOVERNMENT PRINTING OFFICE 16—66551-1

ANNEX ~~B~~ #4

(3) A THE ~~NORTH~~ NORTH EAST 1/4 OF THE SOUTH WEST 1/4 EXCEPT 3 ACRES ON EAST SIDE OF BRANCH. AND ALSO THE NORTH WEST 1/4 OF THE SOUTH WEST 1/4 EXCEPT 10 ACRES ACROSS THE NORTH SIDE. AND ALSO 12 ACRES ACROSS THE NORTH ~~SIDE~~ SIDE OF THE SOUTH WEST 1/4 OF THE SOUTH WEST 1/4 IN SECTION 17 TOWNSHIP 18 RANGE 11

~~RET~~ RECORDED IN BOOK 33 PAGE 35-5- RANDOLPH COUNTY STATE OF ALABAMA

AND THE SOUTH WEST 1/4 OF NORTH EAST 1/4 SECTION 34 TOWNSHIP 18 RANGE 11 IN RANDOLPH COUNTY STATE OF ALABAMA RECORDED IN BOOK 56 PAGE 337-338

Note: Described as Knott prospects, on p 46, R.I. 3905.
R.A.L.

2971- Feitler

2974

IN REPLY REFER TO:
G-MD-CNM

UNITED STATES
DEPARTMENT OF THE INTERIOR
GEOLOGICAL SURVEY
WASHINGTON 25, D. C.

December 15, 1952

DEPARTMENT OF THE INTERIOR
Defense Minerals Administration
RECEIVED
DEC 1 6 1952

Memorandum

REVIEW OF APPLICATION DMEA-2792 (ruby mica)

To: L. G. Houk, Defense Minerals Exploration Administration.
From: J. J. Norton, U. S. Geological Survey.
Applicant: Charles W. Tennant, Newell, Alabama.
Name of property: None given. Deposit in section 34 apparently is the Knott prospect.
Location of property: 1) NE¼ SW¼ Sec. 17, T. 18, R. 11. 2) NW¼, SW¼ Sec. 17, T. 18, R. 11. 3) N. side of SW¼SW¼ Sec. 17, T. 18, R. 11. 4) SW¼NE¼ Sec. 34, T. 18, R. 11.
Estimated cost of project: $11,048.00
Summary of applicant's proposal:
The applicant proposes to strip the vein with shovel or bulldozer and sink pits with pick and shovel at favorable points.
Sources of information on applicant's property:
1) Mica and beryl examination and exploration in Cleburne, Randolph, Clay, Coosa, Chilton, Tallapoosa, and Lee Counties, Ala.: R. I. 3905, Aug. 1946. On page 46-47, the deposit in sec. 34 is described as the Knott Prospects.
2) Can find no records of mica deposits in sec. 17.

Comments:
This application is obviously inadequate but it is apparent that the only way to obtain better data is by means of a field examination.

RECOMMENDATION:

Refer to field team.

JJN:lmc
G-12/15/52
cc: Director's Reading, 4212
Branch Reading, 4212
DMEA
Norton-G-230

UNITED STATES
DEPARTMENT OF THE INTERIOR
DEFENSE MINERALS EXPLORATION ADMINISTRATION
~~WASHINGTON 25, D.C.~~

Room 13, Post Office Building
Knoxville, Tennessee

DEPARTMENT OF THE INTERIOR
Defense Minerals Administration
RECEIVED
DEC 15 1952

December 12, 1952

Reviewed by
DMEA OPERATING COMMITTEE
12-19-52
(date)

Memorandum

To: Operating Committee, D M E A - Washington

From: Field Team, D M E A - Region VII

Subject: Charles W. Tennant, Rt. 1, Newell Alabama. DMEA-2792 (mica)

On December 8, 1952, Messers K. H. Teague, J. F. O'Neill, and Hugh D. Pallister, examined the Applicant's properties. The application is on two different tracts of land in Randolph County, both of which are owned by Mr. Tennant.

Knott Prospects: Located in SW¼, Sec. 34, T. 18S., R. 11 E (See pp. 46-47, USBM, R.I. 3905, Aug. 1946). Two parallel pegmatites 300 feet apart have been slightly prospected on this property. The southern pegmatite has been partly opened by 4 shallow pits over a east west strike length of about 600 feet. The pegmatite exposed ranges from a thin stringer to 3-feet in thickness. Mica obtained from the pits is up to 6 inches in diameter, hard, badly bent, cracked, "A", ruled, ruby colored, and contains much mineral stains. The northern pegmatite has been prospected by one small pit. Only small sizes of mica are exposed.

Neither of these pegmatites contain mica suitable for stockpiling, thus should not be considered of exploration assistance.

Tennant Prospects: Located in section 17, T.18S., R. 11 E. of Randolph County, Alabama. Several small prospect pits have been dug on this property, exposing narrow pegmatite stringers. One of the pits contains fair mica in the dump, otherwise the prospects are no good. The possibility of doing a limited amount of exploration at this more promising place was discussed with Mr. Tennant. He was told that the work should consist of a shallow test pit with perhaps a little drifting. This hand work did not appeal to him as his ideas for exploration consisted of using large dirt moving equipment (power shovels, bulldozers, etc).

A copy of a letter received by this office from Mr. Tennant withdrawing the application is enclosed. The Field Team recommends that this application be given no further consideration.

K. H. Teague
K. H. Teague, Geologist
U. S. Geological Survey

zm

DMEA-2792

Rt-1 Newell Ala
Dec 9 1952

Mr Robert A Lawrence

Dear Sir
In regards to my application for aid for exploration project
The Engineers were here and said that they would not O.K. a shovel operation but would O.K. a small Pick and shovel operation. I have decided that would only tie me up so I would not be able to do anything else
you may cancel the application and send my papers to me
With best regard
Yours Truly
Charles W. Tennant

RECEIVED
DEC 11 1952
U. S. Geological Survey
Geologic Division
Knoxville, Tenn.

xxxxxxxxxxxxxxxxxx

Room 13, Post Office Building
Knoxville, Tennessee

DEPARTMENT OF THE INTERIOR
Defense Minerals Administration
RECEIVED
DEC 15 1952

December 12, 1952

Considered by
DMEA OPERATING COMMITTEE
12-19-52
(date)

Memorandum

To: Operating Committee, D M E A - Washington

From: Field Team, D M E A - Region VII

Subject: Charles W. Tennant, Rt. 1, Newell Alabama. DMEA-2792 (mica)

On December 8, 1952, Messers K. H. Teague, J. F. O'Neill, and Hugh D. Pallister, examined the Applicant's properties. The application is on two different tracts of land in Randolph County, both of which are owned by Mr. Tennant.

Knott Prospects: Located in SW¼, Sec. 34, T. 18S., R. 11 E (See pp. 46-47, USBM, R.I. 3905, Aug. 1946). Two parallel pegmatites 300 feet apart have been slightly prospected on this property. The southern pegmatite has been partly opened by 4 shallow pits over a east west strike length of about 600 feet. The pegmatite exposed ranges from a thin stringer to 3-feet in thickness. Mica obtained from the pits is up to 6 inches in diameter, hard, badly bent, cracked, "A", ruled, ruby colored, and contains much mineral stains. The northern pegmatite has been prospected by one small pit. Only small sizes of mica are exposed.

Neither of these pegmatites contain mica suitable for stockpiling, thus should not be considered of exploration assistance.

Tennant Prospects: Located in section 17, T.18S., R. 11 E. of Randolph County, Alabama. Several small prospect pits have been dug on this property, exposing narrow pegmatite stringers. One of the pits contains fair mica in the dump, otherwise the prospects are no good. The possibility of doing a limited amount of exploration at this more promising place was discussed with Mr. Tennant. He was told that the work should consist of a shallow test pit with perhaps a little drifting. This hand work did not appeal to him as his ideas for exploration consisted of using large dirt moving equipment (power shovels, bulldozers, etc).

A copy of a letter received by this office from Mr. Tennant withdrawing the application is enclosed. The Field Team recommends that this application be given no further consideration.

K. H. Teague, Geologist
U. S. Geological Survey

sm

C
O
P
Y

C
O
P
Y

Mt.I-Newell, Ala.

December 9, 1952

Mr. Robert A. Laurence DMLA-2792

Dear Sir

In regards to my application for aid for exploration project

The Engineers were here and said that they would not o.k. a shovel operation but would o.k. a small pick and shovel operation. I have decided that would only tie me up so I would not be able to do anything else

You may cancel the application and send my papers to me

With best regard

Yours truly

s/ Charles W. Tennant

Copied by
zm. 12-12-52

UNITED STATES
DEPARTMENT OF THE INTERIOR
BUREAU OF MINES
WASHINGTON 25, D. C.

DEPARTMENT OF THE INTERIOR
Defense Minerals Administration
RECEIVED
DEC 3 1952

December 2, 1952

Mr. Feitler

Memorandum

To: Nonmetallic Minerals Division
Defense Minerals Exploration Administration

From: Chief, Ceramic and Fertilizer Materials Branch

Subject: DMEA-2792, Mica, Charles W. Tennant Prospect, Randolph County, Alabama

No data are available in this office on subject property. Sample submitted has been classified as ruby mica by the Government Mica Purchasing Depot, Spruce Pine, North Carolina. It is recommended that the field team visit this property to ascertain if an exploration program is justified.

W. F. Dietrich

W. F. Dietrich

UNITED STATES
DEPARTMENT OF THE INTERIOR
BUREAU OF MINES
WASHINGTON 25, D. C.

DEPARTMENT OF THE INTERIOR
Defense Minerals Administration
RECEIVED
DEC 3 1952

December 2, 1952

Memorandum

To: Nonmetallic Minerals Division
Defense Minerals Exploration Administration

From: Chief, Ceramic and Fertilizer Materials Branch

Subject: DMEA-2792, Mica, Charles W. Tennant Prospect, Randolph County, Alabama

No data are available in this office on subject property. Sample submitted has been classified as ruby mica by the Government Mica Purchasing Depot, Spruce Pine, North Carolina. It is recommended that the field team visit this property to ascertain if an exploration program is justified.

W. F. Dietrich

UNITED STATES
DEPARTMENT OF THE INTERIOR
DEFENSE MINERALS ADMINISTRATION
WASHINGTON 25, D. C.

Room 13, Post Office Building
Knoxville, Tennessee

DEPARTMENT OF THE INTERIOR
Defense Minerals Administration
RECEIVED
DEC 3 1952

December 1, 1952

Memorandum

To: Operating Committee - D M E A - Washington

From: Executive Officer, DMEA - Region 7

Subject: Charles W. Tennant. DMEA-2792 (mica) Alabama.

Please refer to my memorandum of November 25 which accompanied the application of the above subject.

The applicant advises me that all three tracts included in this application are owned by him. He has not filed for aid on the tract which he was planning on leasing.

Robert A. Laurence

Robert A. Laurence

UNITED STATES
DEPARTMENT OF THE INTERIOR
DEFENSE MINERALS ADMINISTRATION
WASHINGTON 25, D. C.

November 28, 1952

Memorandum

To: Executive Officer, DMA- Field Team, Region VII

From: Chief, Operation's Control and Statistics Division

Subject: Assignment of Docket Numbers DMA-2791, DMA-2792, DMA-2793

There is listed below the assigned Docket Numbers to applications recently received from Region VII.

DMA-2791 - DeLoi, James V.

DMA-2792 - Tennant, Charles W.

DMA-2793 - Burns and Spangler Construction Company

ROBERT E. ADAMS

Robert E. Adams, Chief
Operation's Control and
Statistics Division

November 28, 1952

Charles W. Tennant
Route 1
Newell, Alabama

Subject: DMEA-2792
Re: Exploration Assistance

My dear Mr. Tennant:

The receipt of your application dated November 19, 1952 for exploration assistance under the Defense Production Act of 1950, as amended, is hereby acknowledged.

Your application has been assigned Docket Number DMEA-2792 and referred to the Nonmetallic Minerals Division.

Kindly refer to DMEA-2792 in any future correspondence relating to your application.

Sincerely yours,

ROBERT E. ADAMS

Robert E. Adams, Chief
Operation's Control and
Statistics Division

25451

UNITED STATES
DEPARTMENT OF THE INTERIOR
DEFENSE MINERALS ADMINISTRATION
WASHINGTON 25, D.C.

Room 13, Post Office Building
Knoxville 2, Tennessee

November 25, 1952

Memorandum

To: Operating Committee, D M E A - Washington

From: Executive Officer, D M E A - Region 7-Knoxville

Subject: Charles W. Tennant, Newell, Alabama (mica) ——
Application for project in Randolph County, Ala.

Enclosed herewith are 3 copies of form MF-103, as received yesterday from Charles W. Tennant, of Newell, Alabama. Only the original copy had all the accompanying pages, sketches, etc. Also enclosed is a copy of my letter to Mr. Tennant.

Although this application is in poor shape, it is unlikely that it can be improved through further correspondence with the applicant. I can find no records of any mica deposits in Sec.17, T18S, R11E, but the deposit on Sec. 34 is described as the Knott Prospect on pp 46-47 of R. I. 3905. We were advised by Mr. W. S. Flynt, Supt. Spruce Pine Mica Depot on November 14, that a sample submitted by Mr. Tennant is ruby mica, and with proper preparation would be acceptable on the Government Mica Purchasing Program.

On October 29, Mr. Tennant wrote me that he wanted to explore on 2 tracts which he owns, and an additional one, about 5 miles away, which he expected to lease. The application, however, states he owns all three tracts.

One copy of form MF-103, with "Annex to 3A" and "5B" (sketch), is being retained in this office.

Robert A. Laurence
Robert A. Laurence

FILE COPY
SURNAME:

UNITED STATES
DEPARTMENT OF THE INTERIOR
DEFENSE MINERALS EXPLORATION ADMINISTRATION
WASHINGTON 25, D. C.

Room 13, Post Office Building
Knoxville 2, Tennessee

November 25, 1952

Memorandum

To: Operating Committee, D M E A - Washington

From: Executive Officer, D M E A - Region 7-Knoxville

Subject: Charles W. Tennant, Newell, Alabama (mica)
Application for project in Randolph County, Ala.

Enclosed herewith are 3 copies of form MF-103, as received yesterday from Charles W. Tennant, of Newell, Alabama. Only the original copy had all the accompanying pages, sketches, etc., Also enclosed is a copy of my letter to Mr. Tennant.

Although this application is in poor shape, it is unlikely that it can be improved through further correspondence with the applicant. I can find no records of any mica deposits in Sec.17, T18S, R11E, but the deposit on Sec. 34 is described as the Knott Prospect on pp 46-47 of R. I. 3905. We were advised by Mr. W. S. Flynt, Supt. Spruce Pine Mica Depot on November 14, that a sample submitted by Mr. Tennant is ruby mica, and with proper preparation would be acceptable on the Government Mica Purchasing Program.

On October 29, Mr. Tennant wrote me that he wanted to explore on 2 tracts which he owns, and an additional one, about 5 miles away, which he expected to lease. The application, however, states he owns all three tracts.

One copy of form MF-103, with "Annex to 3A" and "5B" (sketch), is being retained in this office.

Robert A. Laurence

RAL/sm
cc:
Reek
Lynch
Opr.Com.-3
Files-2

FILE COPY
SURNAME:

UNITED STATES
DEPARTMENT OF THE INTERIOR
DEFENSE MINERALS EXPLORATION ADMINISTRATION
[redacted] C.

Room 13, Post Office Building
Knoxville, Tennessee

November 25, 1952

Mr. Charles W. Tennant
Route 1
Newell, Alabama

Dear Mr. Tennant:

Your application, MF-103 has been received and is being forwarded to the Washington office in accordance with established procedure.

In your letter of October 29, you stated that you owned two tracts and expected to lease a third, about 5 miles away. In your application, you state that you own all 3 tracts. If the latter is the case, the Owner's Consent to Lien is not needed. If, however, you are leasing the tract in Section 34, you should submit a copy of your lease, and six copies of form MF-203, signed by the owner of the land. Eight copies of form MF-203 are enclosed herewith.

Yours very truly,

Robert A. Laurence
Executive Officer, DMEA
Region 7

RAL/mm
cc:
Beck

Lynch
Files-2
Opr.Com.3

MF-103
(Revised April 1952)

UNITED STATES DEPARTMENT OF THE INTERIOR
DEFENSE MINERALS EXPLORATION ADMINISTRATION

Form Approved.
Budget Bureau No. 42-R1035.2.

NOV 5 - 1952

APPLICATION FOR AID IN AN EXPLORATION PROJECT, PURSUANT TO DMEA ORDER 1, UNDER THE DEFENSE PRODUCTION ACT OF 1950, AS AMENDED

Not to be filled in by applicant

Docket No. DMEA-2792
Metal or Mineral
Date Received 11/28/52
Estimated Cost
Participation (Government %)

INSTRUCTIONS

1. *Name of applicant.*—(*a*) State here your full legal name, in the form in which you will wish to contract, and your mailing address: CHARLES W. YENNANY
RF 1 NEWSOM, ALA

(*b*) If other than an individual, add to your name above whether a corporation, partnership, etc., and the name of the State in which incorporated or otherwise organized. INDIVIDUAL

(*c*) If a corporation, add to above statement, titles, names and addresses of officers.

(*d*) If a partnership, add to the above statement the names and addresses of all partners.

2. *General.*—Read DMEA Order 1, "Government Aid in Defense Exploration Projects," before completing this application. Submit this application and all accompanying papers in quadruplicate (four copies), with your name and address on each sheet of the application and on all accompanying papers. Where sufficient space is not provided on the form for all required information, state it on an accompanying paper, with a reference in each case to the instruction to which it refers by number. Comply with all applicable instructions; or, if not applicable, so state. File the application with Defense Minerals Exploration Administration, Department of the Interior, Washington 25, D. C., or with the nearest field executive officer thereof.

3. *Applicant's property rights.*—(*a*) State the legal description of the land upon which you wish to explore, including all land which you possess or control that may be benefited by the exploration, and excluding any land or interest in land which is not to be included in the exploration project contract
DESCRIBED ANNEX # 3

(*b*) State any mine name by which the property is known. None

(*c*) State your interest in the land, whether owner, lessee, purchaser under contract, or otherwise

(*d*) If you are not the owner, submit with this application a copy of the lease, contract, or other document under which you control the property.

(*e*) If you own the land, describe any liens or encumbrances on it None

(*f*) If the land consists of unpatented claims, add to the description above, the book and page numbers for each recorded location notice. ALL PG 10 [illegible]

4. *Physical description.*—(*a*) Describe in detail any mining or exploration operations which have been or now are being conducted upon the land, including existing mine workings and production facilities. State your interest, if any, in such operations. Also describe accessibility of mine workings for examination purposes. SEE ANNEX # 2

(*b*) State past and current production, and ore reserves, if any, giving quantities and grades. SEE ANNEX # 2

(*c*) Describe the geologic features of the property, including mineralization, type of deposit (vein, bedded, etc.), and your reasons for wishing to explore. Illustrate with maps or sketches. Send with your application (but not necessarily as a part of it) any geologic or engineering report, assay maps, or other technologic information you may have, indicating on each whether you require its return to you. SEE ANNEX # 2

(*d*) State the facts with respect to the accessibility of the project: Access roads, distances to shipping, supply and residence points. SEE SKETCHES 5-B

(*e*) State the availability of manpower, materials, supplies, equipment, water, and power.

16—66551-1

5. *The exploration project.*—(*a*) [illegible]te the mineral or minerals for which you w[illegible] to explore ..... MIRA

(*b*) Describe fully the proposed work, including a map or sketch of the property showing a plan (and cross sections if needed) of any present mine workings, and the location of the proposed exploration work as related to such features as contacts, veins, ore-bearing beds, etc. SEE ANNEX AND SKETCHES 5-B

(*c*) The work will start within ..... days and be completed within ..... months from the date of an exploration project contract.

(*d*) State the operating experience and background of the applicant with relation to the ability to carry out such exploration project, and also that of the person or persons who will supervise the operations. SEE ANNEX 5-D

6. *Estimate of costs.*—Furnish a detailed estimate of the costs of the proposed work (you will have to use a separate sheet), under the following headings. Add the totals under all headings to give the estimated total cost of the project:

(*a*) *Independent contracts.*—(Note.—If the applicant does not intend to let any of the work to contractors, write "none" after this item. To the extent that the work is to be contracted, do not repeat the cost of the contract-work in subsequent items.) State the cost of any proposed independent contracts for the performance of all or any part of the work, expressed in terms of units of work (such as per foot of drilling, per foot of drifting, per hour of bulldozer operations, per cubic yard of material moved, etc.). SEE ANNEX 6 COST ESTIMATE

(*b*) *Labor, supervision, consultants.*—Include an itemized schedule of numbers, classes and rates of wages, salaries or fees for necessary labor, supervision and engineering and geological consultants.

(*c*) *Operating materials and supplies.*—Furnish an itemized list, including items of equipment costing less than $50 each, and power, water and fuel.

(*d*) *Operating equipment.*—Furnish an itemized list of any operating equipment to be rented, purchased, or which is owned and will be furnished by the Operator, with the estimated rental, purchase price, or suggested use-allowance based on present value, as the case may be.

(*e*) *Rehabilitation and repairs.*—Furnish a detailed list showing the cost of any necessary initial rehabilitation or repairs of existing buildings, installations, fixtures, and movable operating equipment, now owned by the Operator and which will be devoted to the exploration project.

(*f*) *New buildings, improvements, installations.*—Furnish a detailed list showing the cost of any necessary buildings, fixed improvements, or installations to be purchased, installed or constructed for the benefit of the exploration project.

(*g*) *Miscellaneous.*—Furnish a detailed list showing the cost of repairs to and maintenance of operating equipment (not including initial rehabilitation or repairs of the Operator's equipment), analytical work, accounting, workmen's compensation and employers' liability insurance, and payroll taxes.

(*h*) *Contingencies.*—Give an estimate of any necessary allowances for contingencies not included in the costs stated above.

NOTE.—No items of general overhead, corporate management, interest, taxes (other than payroll and sales taxes), or any other indirect costs, or work performed or costs incurred before the date of the contract, should be included in the estimate of costs.

7. (*a*) Are you prepared to furnish your share of the cost of the proposed project in accordance with the regulations on Government participation (Sec. 7, DMEA No. 1)? YES

(*b*) How do you propose to furnish your share of the costs? S

[X] Money [ ] Use of equipment owned by you [X] Other

Explain in detail on acompanying paper. SEE ANNEX 7 D

CERTIFICATION

The undersigned, whether as an individual, corporate officer, partner, or otherwise, both in his own behalf and acting for the applicant, certifies that the information set forth in this form and accompanying papers is correct and complete, to the best of his knowledge and belief.

Dated November 19, 195 2

Charles W. Tennant
(Applicant)

By Charles W. Tennant

Title 18, U. S. Code (Crimes), Section 1001, makes it a criminal offense to make a willfully false statement or representation to any department or agency of the United States as to any matter within its jurisdiction.

U. S. GOVERNMENT PRINTING OFFICE 16—66551-1

ANNEXTO #3 A

(3) A THE ~~NORTH~~ NORTH EAST 1/4 OF THE SOUTH WEST 1/4 EXCEPT 3 ACRES ON EAST SIDE OF BRANCH. AND ALSO THE NORTH WEST 1/4 OF THE SOUTH WEST 1/4 EXCEPT 10 ACRES ACROSS THE NORTH SIDE AND ALSO 12 ACRES ACROSS THE NORTH ~~SIDE~~ SIDE OF THE SOUTH WEST 1/4 OF THE SOUTH WEST 1/4 IN SECTION 17 TOWNSHIP 18 S SAF RANGE 11 E SAF AS RECORDED IN BOOK 33 PAGE 355 - RANDOLPH COUNTY STATE OF ALABAMA

AND THE SOUTH WEST 1/4 OF NORTH EAST 1/4 SECTION 34 TOWNSHIP 18 RANGE 11 IN RANDOLPH COUNTY STATE OF ALABAMA RECORDED IN BOOK 56 PAGE 337 - 338

Note: This part described on p 46, R.I. 3905, as Knott property.
R.L.L.

ANNEXTE #9-A

SHALLOW TESTS AT SEVERAL PLACES AT DIFFERANT
TIMES SOME RECENTLY : BY THE VEIN OR DIKE
DEPOSITS CONTAINING MICA Quartz and KOALIN ACCESS
ROADS ON PROPERTY
B VERY SMALL AMMOUNT HAS BEEN PRODUCED
C TEST OF SAMPLE MADE BY MR W.S. FLYNT SPRUCE PINE
MICA DEPOT SHOWED IT TO BE GOOD QUALITY RUBY
MICA
MODERTLY HILLY NUMEROUS OUTCROPS SKETCHES
IF INCLOSED I WISH TO EXPLORE BECAUSE I KNOW
I HAVE SOME MICA

ALL SKETCHES #S-B
4B ALL GOOD
#S-D ANNEX S-D
D OWNER WILL SUPERVISE OPERATION
HAVE HAD MUCH EXPERIANCE IN MINING COAL IN
ALABAMA COPPER IN ARIZONA WAS REARED HERE
AND STARTED MINING MICA IN THIS COUNTY IN 1906
AM VERY FAMILIAR WITH FORMAIONS AND THE PLACES
THAT HAVE BEEN WORKED HAVE WORKED IN MOST OF
THEM

5-B

Strip Vein or ditch With Shovel or Bulldozer (Tool prepared) as deep as possible and sink hole With Pick and Tool by hand at any Point ~~that~~ that Shown up Favorable

HGA COST ESTIMATE

WITH CONTRACT SHOVEL OR BULLDOZIER SHOVEL PREFERED

SHOVEL	5-28 Hr at $1200 PER Hr	$6336.00
B) SUPERVISOR 5 MONTHS $400. PER MONTHS		$1200.00
4 LABORERS $400 PER Hr 2112 Hrs		$2112.00
STENOGRAPHER PART TIME THREE MONTHS		$150.00
GEOLOGIST		$100.00
C) TO BE INCLUDED IN CONTRACT		
D) PUMP & HOSE TO BE PURCHASED		$200.00
E) TO BE INCLUDED IN CONTRACT		
F) [illegible]		
G BLACKSMITHING		
ACCOUNTING		$50.00
WORKMEN'S COMPENSATION		[illegible]
SOCIAL SECURITY		$300.00
H) POWDER CAPS and FUSE		$150.00
I A) MY TIME AND [illegible] MONEY		[illegible]
& IF MY PART EXCEED MY TIME		11,049.00

ANNEX OWNER'S CONSENT TO LIEN MF2031

RECORDED 33 PAGE 355- RANDOLPH COUNTY, STATE OF ALABAMA

AND IN BOOK 56 Page 337-338

NORTH

(5) B

Section 17, Township 16
Range 11 in Randolph Co Ala

#1 open cut 6 ft deep
Quartz some A mica with some flat Ruby mica
Veins in a roll some kind Fault

#2 Brown Quartz & Kaolin lots of small (2x2" Flat mica

#3 Pegmatite 45° Dip Runs NE, SW
Quartz Kaolin & mica

#4 Small Vein
some quartz Kaolin
mica small Ruby

#5 Feldspar outcrop
never been worked

#6 quartz Balloon
outcrop

#7 Quartz out crop

FARM TO MARKET ROAD TO HEFLIN 16 Mi.

DIRT ROAD TO NEWELL 6 mi.

DIRT ROAD TO 37 Hi 1½ mi

2½ mi. To Cornerton

Randolph County Line

Randolph County Line

Zinder Cornerton Road

37

Small Branch or Creek

TO WEDOWEE 12 mi.

PINEY WOOD Creek

30 A

12 A

#1 #2 #3 #4 #5 #6 #7

See Township Map for location

DMEA-2792

CHARLES W. TENNANT
RANDOLPH COUNTY, ALABAMA

NORTH

Section 17, Township 18
Range 11 in Randolph Co Ala

(5) B

#1 open cut 6 ft deep
Quartz some A mica with some flat Ruby mica
Vein in a hill some kind Fault

#2 Broken Quartz & Koalin lots of small (2"x2" Flat mica

#3 Pegmatite 45.0 Dip Runs NE, SW
Quartz Koalin & mica

#4 Small Vein
some quartz Koalin
mica small Ruby

FARM TO MARKET ROAD TO HEFLEN 16 mi

DIRT ROAD TO NEWELL 6 mi

To Ashland 8 mi

To Amerson

1 1/2 mi

DIRT ROAD TO 37 HIY

28 mi

#7

#1

Rumbo Creek

Rumbo Creek

Under Construction Road

37

#6

#5 Feldspar outcrop
never been worked

50 A

#2

#5

Small Stream on line

TO WEDOWEE 12 mi

PINEY Wood Creek

#4

#3

12 A

See Township Map for location

#6 quartz Boulder outcrop

#7 Quartz out crop

SMEA-2792

CHARLES W. TENNANT
RANDOLPH COUNTY, ALABAMA


1952
1952
1952
1952
36 31 32 33 34 35 36 31
1 6 5 4 3 2 1 6
12 7 8 9 10 11 12 7
13 18 17 16 15 14 13 18
24 19 20 21 22 23 24 19
25 30 29 28 27 26 25 30
36 31 32 33 34 35 36 31
1 6 5 4 3 2 1 6

DMEA-2792

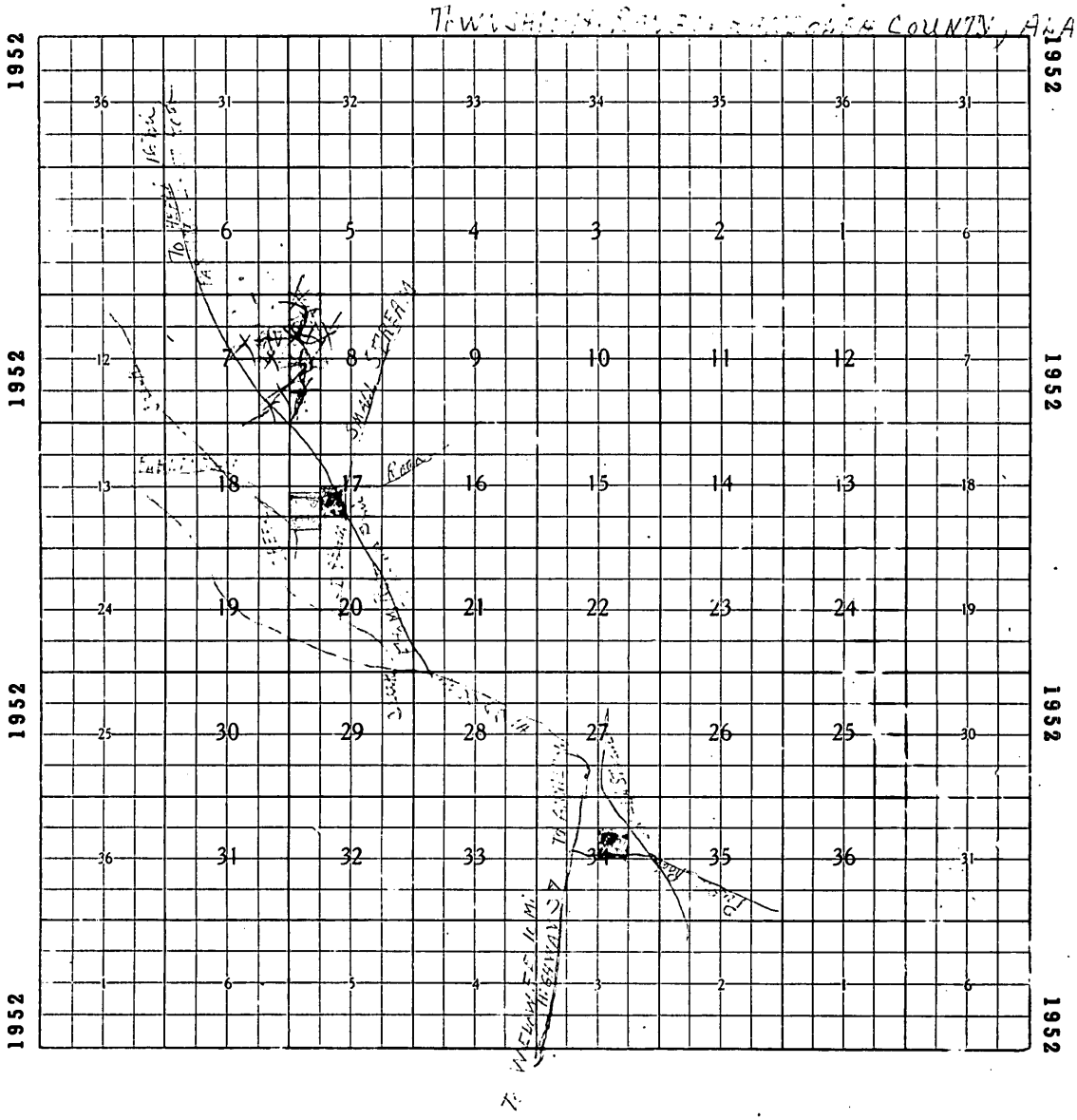

1/2 size

DMEA-2792

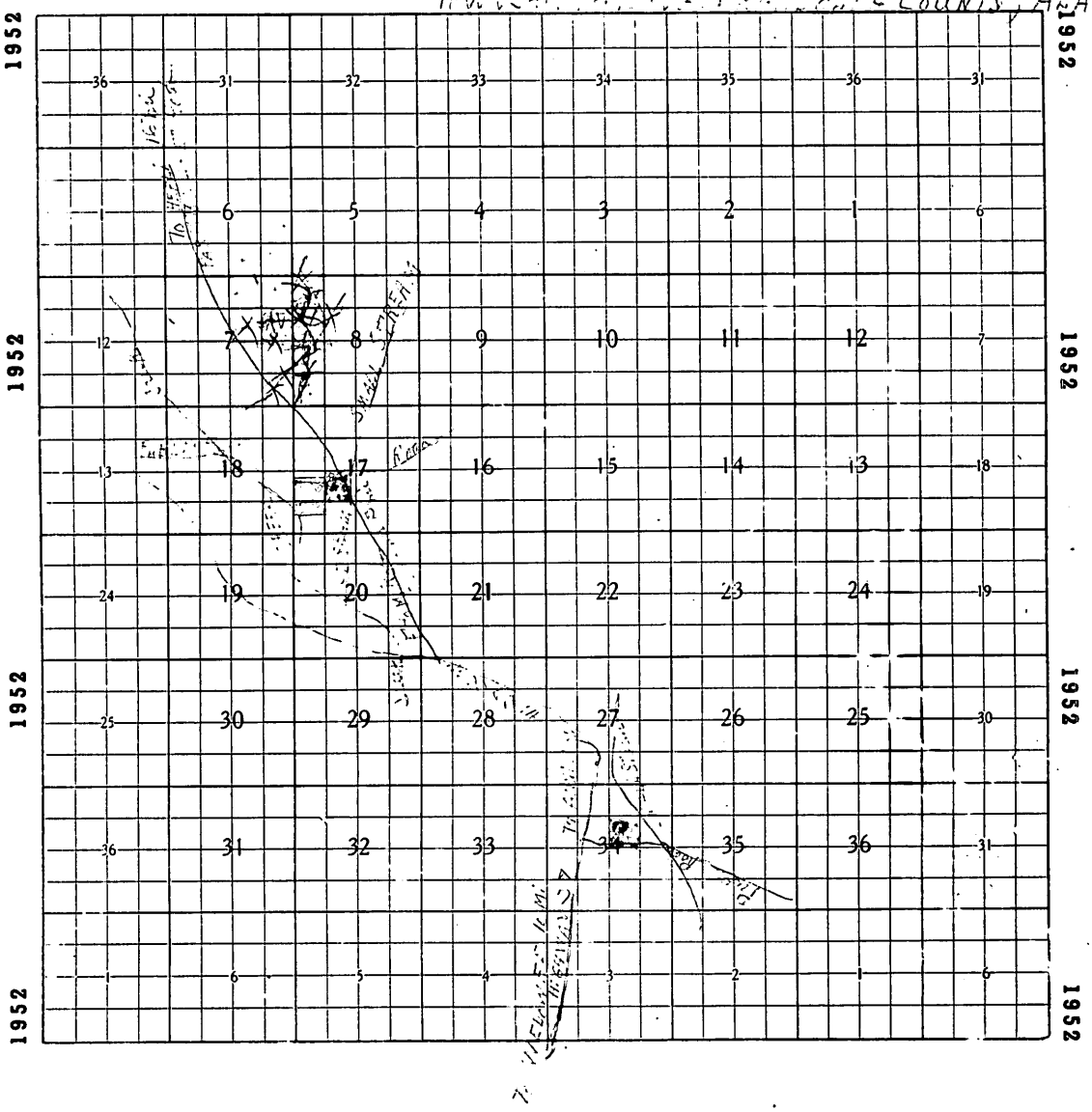

1/2 size

NORTH

Section 17, Township 18
Range 11 in Randolph Co Ala

(5) B

#1 open cut 6 ft deep
Quartz some A mica with some fine Ruby mica
Vein in a hill some kind Fault
#2 Broken Quartz & Koalin lots of small (2"x2" Flat mica
#3 Pegmatite 45-0 Dip Runs NE, SW
Quartz Koalin & mica
#11 Small Vein
some quartz Koalin
mica small Ruby

FARM TO MARKET ROAD TO HEFLEN 16 mi

DIRT ROAD TO NEWELL 1½ mi

DIRT ROAD TO 37 Hi 1½ mi

#5 Feldspar outcrop
never been worked

PINEY WOOD CREEK

#6 quartz outcrop
#7 Quartz out crop

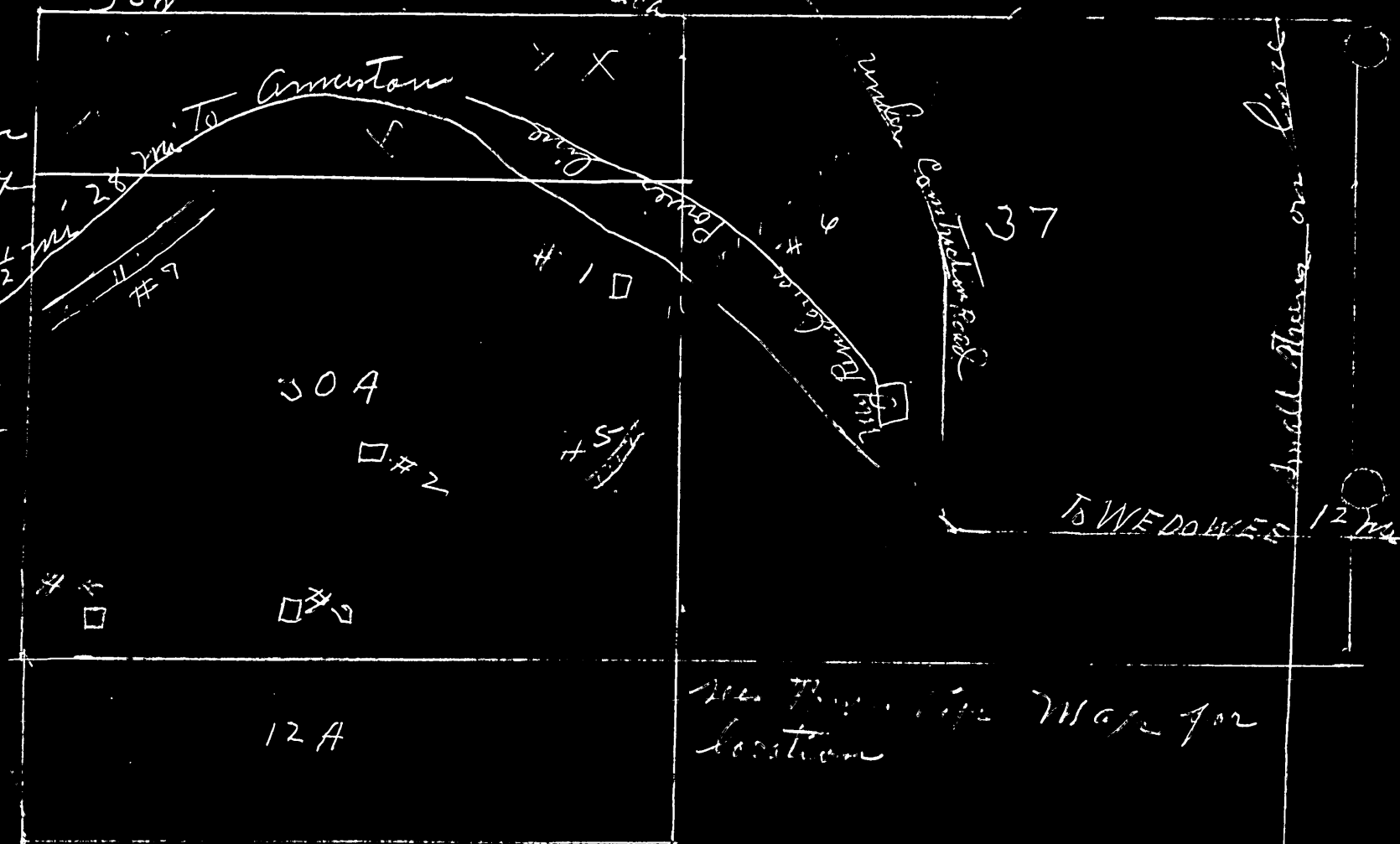

SMITH

CHARLES W. TENNANT
RANDOLPH COUNTY, ALABAMA

OFFICIAL BUSINESS

Frank E. Johnson, Chairman
Operating Committee, D M R
Dept. of the Interior
Washington 25, D. C.

MEA - 2722
1952 Tax Return Stub

T18SR11E

DMEA-2792
Charles W. Tennant

TOWNSHIP 18, RANGE 11, RANDOLPH COUNTY, ALABAMA

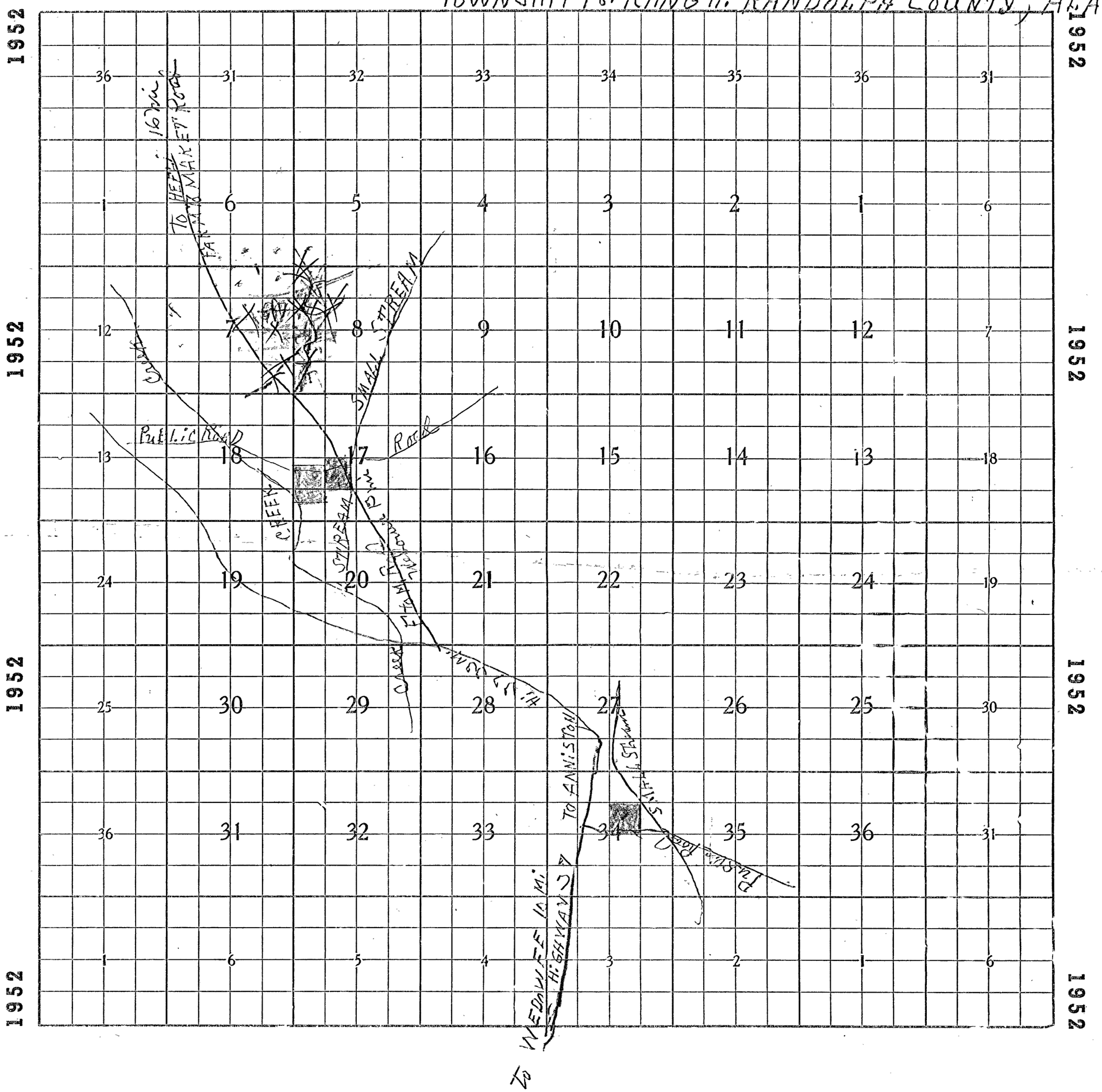

1/2 size

DMCa - 2792

1952 TAX RETURN LIST

All questions on this return must be asked and answers noted hereon.

Were you on the first day of October of the present year an executor, administrator, curator, guardian, committee, assignee, commissioner, receiver or trustee of any person?

Give name

Have you in your possession or under your control any property or other thing of value belonging to any other person or corporation?

Give name of owner

Do you have an infant son or daughter who is a member of your family and who owns property?

Does your wife own property? Has it been assessed for taxation?

Does any other member of your family who resides with you own property?

Give name

	Dollars	Cts.
Value Real Estate ..... $		
Personal Property ..... $		
Total ..... $		
Total State and County Taxes		
Less: Homestead Exemption ... $		
Net State and County Taxes .. $		
School District No. 1		
School District No. 47		
City of Wadley, R.E. ..... P.P. ..... Total		
Total ..... $		

REAL AND PERSONAL PROPERTY

School District No.

List of Property Returned by, Beat No.

P. O. Address, Occupation

To WALTER J. BARTLETT, Tax Assessor, Randolph County, Alabama, for the Year 1952

Section 43. (Rev. Act 1935). It shall be a misdemeanor for any taxpayer, or attorney, or agent, of any taxpayer having authority to make tax returns, to fail, neglect, or refuse on demand of the tax assessor to fill out or have filled out the schedule or list herein provided for, or to fail to give the information herein provided for, or to fail, refuse, or neglect to take and subscribe to the oath or affirmation required to such schedules or to fail to return the same to the assessor as prescribed by law.

Section 392. (Rev. Act 1935). Any officer on whom any duty is imposed by the revenue law, who fails or neglects to perform such duty, if there is no other punishment provided for such failure or neglect must, on conviction, be fined not less than twenty dollars nor more than one thousand dollars.

Names and addresses of the companies, firms, associations, exchanges or other organizations carrying such insurance must be given.

Insurance	PERSONAL PROPERTY—DESCRIPTION	Maximum Exemption Allowed by Law on Items 1 to 12	EXEMPT 100% Value No.	EXEMPT 100% Value Value		No.	Next Preceding Year's Valuation	Taxpayers Estimate of Value 60%	Tax Assessor's Value for Assessment	Valuation by Board of Equalization
$	1. Household and kitchen furniture	Aggregate 100% Value $500			1					
	2. Hogs	Ten (10) in Number			2					
	3. Sheep	Twenty (20) in Number			3					
	4. Goats	Twenty (20) in Number			4					
	5. Cows	Two (2) in Number			5					
	6. Calves	Two (2) in Number			6					
	7. Sewing machines	One (1) in Number			7					
	8. Farming tools	Aggregate 100% Value $500			8					
	9. Implements and tools of mechanics	Aggregate 100% Value $200			9					
	10. Poultry	Aggregate 100% Value $100			10					
	11. Horses and mares	Two (2) Horses OR Two (2) Mules			11					
	12. Mules				12					
	13. Stocks of goods, wares and merchandise, based on average amount carried during the 12 months preceding October 1st. Amount to be not less than capital employed in the business				13					
	14. Typewriters, adding machines, calculating machines, bookkeeping machines, cash registers, iron safes, office and store furniture and fixtures, dictaphones, teletypes and professional libraries				14					
	15. Cotton and other agricultural products				15					
	16. Cattle				16					
	17. Studs, jacks, jennets				17					
	18. Tractors				18					
	19. Machinery and equipment of furnaces, rolling mills, mines, quarries, etc.				19					
	20. Machinery and equipment of cotton gins, oil mills, cotton compresses, grain elevators, flour and grist mills, saw mills and other manufacturing establishments not included in Items No. 18				20					
	21. Supplies, raw materials and manufactured articles of manufacturers, not including products manufactured within twelve months and stored at point of manufacture				21					
	22. Shares of stock in any incorporated company (including banks other than national banks) not incorporated under the laws of this State unless listed and recorded and tax thereon paid				22					
	23. All investments in bonds not exempt from taxation				23					
	24. Printing presses, equipment and materials				24					
	25. Docks, wharves, wharf-boats, landings and warehouses, private or community ferries, canals, ditches, channels, tramroads, pole roads				25					
	26. Steamboats, barges, vessels and water-craft of every name and kind				26					
	27. Outboard motors				27					
	28. Airplanes, airships and other aircraft				28					
	29. Radios, (except those owned by individuals for personal use in homes)				29					
	30. X-ray machines; surgical, dental, medical, optometrical and other instruments, etc.				30					
	31. On the gross amount of commissions or sums charged and received during each year by any auctioneer				31					
	32. On gross sales of goods, wares, merchandise, and fruit by cargo at auction during preceding year (to be taxed to auctioneers at one-eighth of one per cent.)				32					
	33. Gross sales at auction of goods, wares, and merchandise except cargo sales by cargo (Item 31) during preceding twelve months to be taxed to auctioneer at one-quarter of 1%				33					
	34. Gasoline, oil or other tanks, pumps, fillers, etc.				34					
	35. All other property, real, personal and mixed not hereinbefore specified; DESCRIBE SPECIFICALLY				35					
	36. Shares of Stock of Domestic Corporations assessed by Department of Revenue				36					

Name Address

10% Penalty

Total

INSURANCE ON IMPROVEMENTS MUST BE SHOWN

Names and addresses of the companies, firms, associations, exchanges or other organizations carrying such insurance must be given.

Insurance	REAL ESTATE—DESCRIPTION (Note whether mineral right, surface right, timber right, turpentine right, or other right)	S.	T.	R.	No. Acres	Preceding Year's Valuation	Taxpayer's Estimate of Value (60%)	Tax Assessor's Value for Assessment	Valuation by Board of Equalization
	HOMESTEAD AS FOLLOWS:								
	ALSO:								

CITY PROPERTY—DESCRIPTION.

Lot No.	Block No.	Addition or City of
		HOMESTEAD AS FOLLOWS:
		ALSO:

Name Address

Assessor's Fee $ 10% Penalty $

HAVE YOU LISTED ALL IMPROVEMENTS LOCATED ON THE ABOVE DESCRIBED PROPERTY? Answer yes or no

Real Estate bought from whom? Price paid $

Real Estate sold to whom? Price paid $

I do solemnly swear (or affirm) that I am the head of the family, and/or that no other claim of exemption from State for Homestead has been made or filed by or on behalf of any member of my immediate household; and that the items of this assessment marked above is the Homestead claimed by me, which does not exceed $2,000.00 in assessed value nor 160 acres in area.

Sworn to and subscribed before me this the day of , 195.

, Taxpayer.

Oath to Be Administered to Taxpayer.—"I do solemnly swear that the foregoing list of property returned by me (If not his own property, here state the capacity in which he returns such property for assessment) is a full and complete return of all the property owned by (Here state "me" if the property returned is his own property, and if not his own property, state the name of the person, corporation or estate for whom the property is returned) or in which (Here designate the owner for whom return is made) had any interest whatever, the situs of which for taxation or exemption from taxation, is in this County, on the first of October of the present tax year, and that the statement of the amount of fire insurance carried hereon is correct, and that the names and, where known, the addresses of the companies, firms, associations, exchanges or other organizations carrying such insurance are correct to my personal knowledge, and of the improvement on lands listed in the foregoing schedule, so help me God."

(Person giving in return)

Subscribed and sworn to before me this the day of , 195.

(Officer will sign here) (Give name and style of office here)

I hereby certify that before taking the foregoing assessment list, I administered the oath required to be administered under Sction 32, Revenue Act 1935, to taxpayer or agent making this return and that I interrogated the said party as the law directs in regard to the same.

The Randolph Press

WALTER J. BARTLETT, Tax Assessor