DMA 363

10-1945

GS-BT

STC 0729 EASTMAN TOPOGRAPHIC SAFETY STC 0727 EASTMAN TOPOGRAPHIC SAFETY STC 0729 EASTMAN TOPOGRAPHIC SAFETY

PHOTO-COPY
BY PICK
EXTRA COPIES, CALL KE. 2870
FEB 27 1951
PICK PHOTOGRAPH & BLUEPRINT CO.
1019 - 17th ST. DENVER, COLO.
CERTIFIED ON REQUEST

Make 5

3-a-3

Return to Frank L. Pope at 3516 Grand Ave. Denver, Colo.

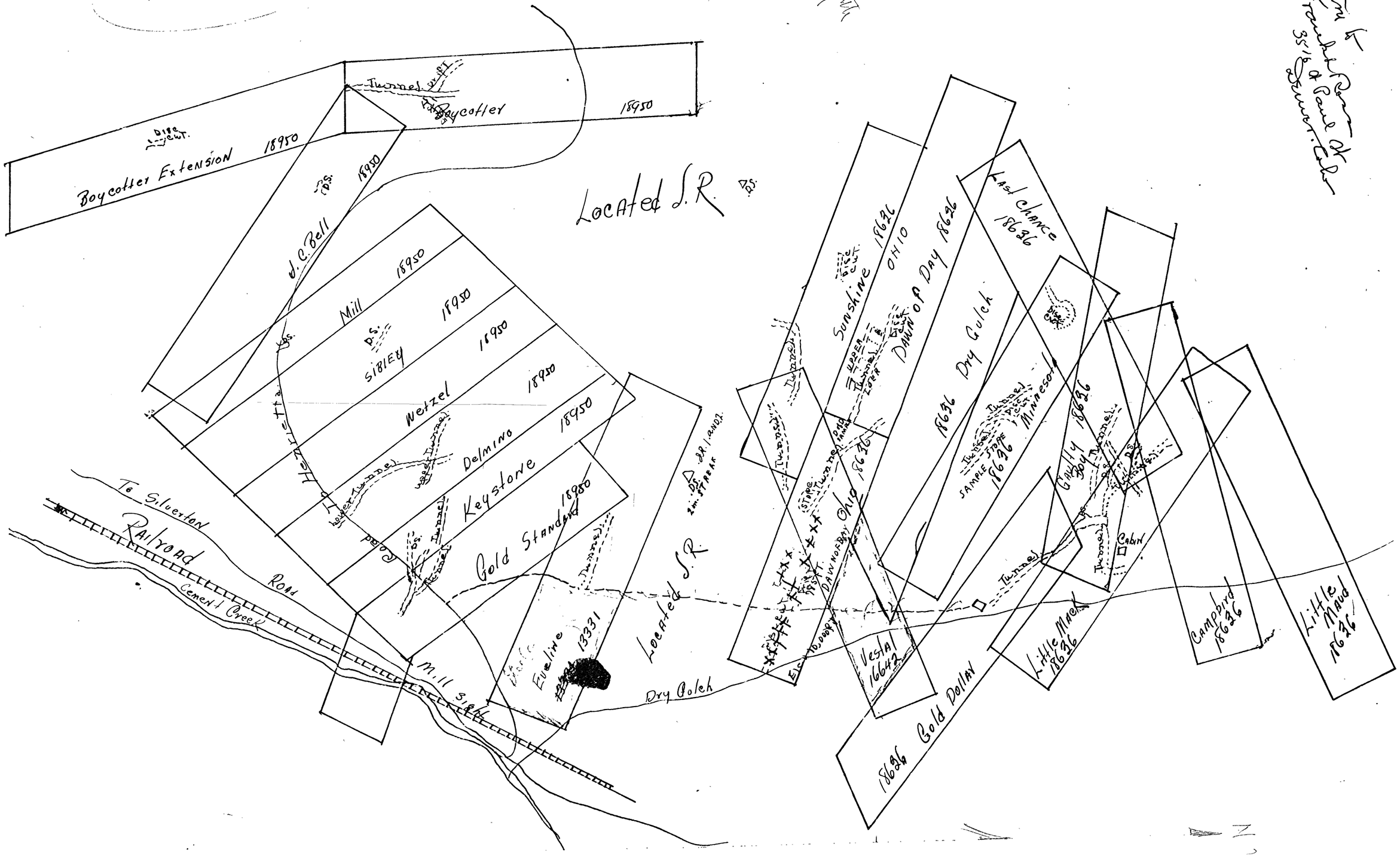

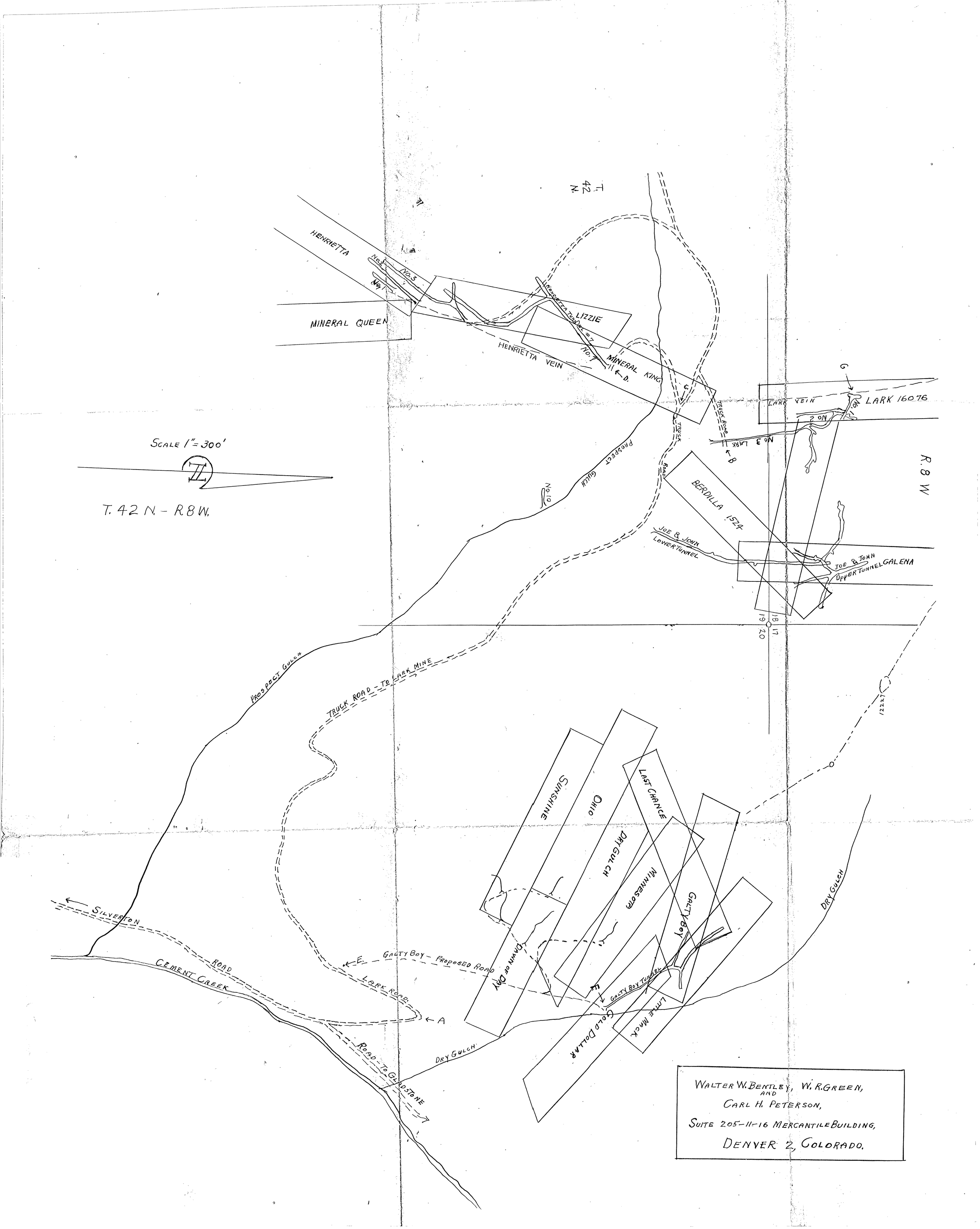
T. 42 N.
R. 8 W.
SCALE 1" = 300'
T. 42 N. - R8W.
HENRIETTA
No. 2
No. 3
No. 1
MINERAL QUEEN
HENRIETTA TUNNEL #7
LIZZIE
HENRIETTA VEIN
No. 7
MINERAL KING
D.
C.
TRUCK ROAD
TRUCK
LARK VEIN
G
LARK 16076
No. 1
No. 2
No. 3 LARK
B
PROSPECT GULCH
No. 10
BERDILLA 1524
JOE & JOHN LOWER TUNNEL
JOE & JOHN UPPER TUNNEL
GALENA
18
17
19
20
PROSPECT GULCH
TRUCK ROAD - TO LARK MINE
12227
SUNSHINE
OHIO
LAST CHANCE
DRY GULCH
MINNESOTA
GALTY BOY
DRY GULCH
SILVERTON
ROAD
CEMENT CREEK
E.
GALTY BOY - PROPOSED ROAD
LARK ROAD
A
DAWN OF DAY
GALTY BOY TUNNEL
GOLD DOLLAR
LITTLE MACK
DRY GULCH
ROAD - TO GLADSTONE
WALTER W. BENTLEY, W. R. GREEN,
AND
CARL H. PETERSON,
SUITE 205-11-16 MERCANTILE BUILDING,
DENVER 2, COLORADO.

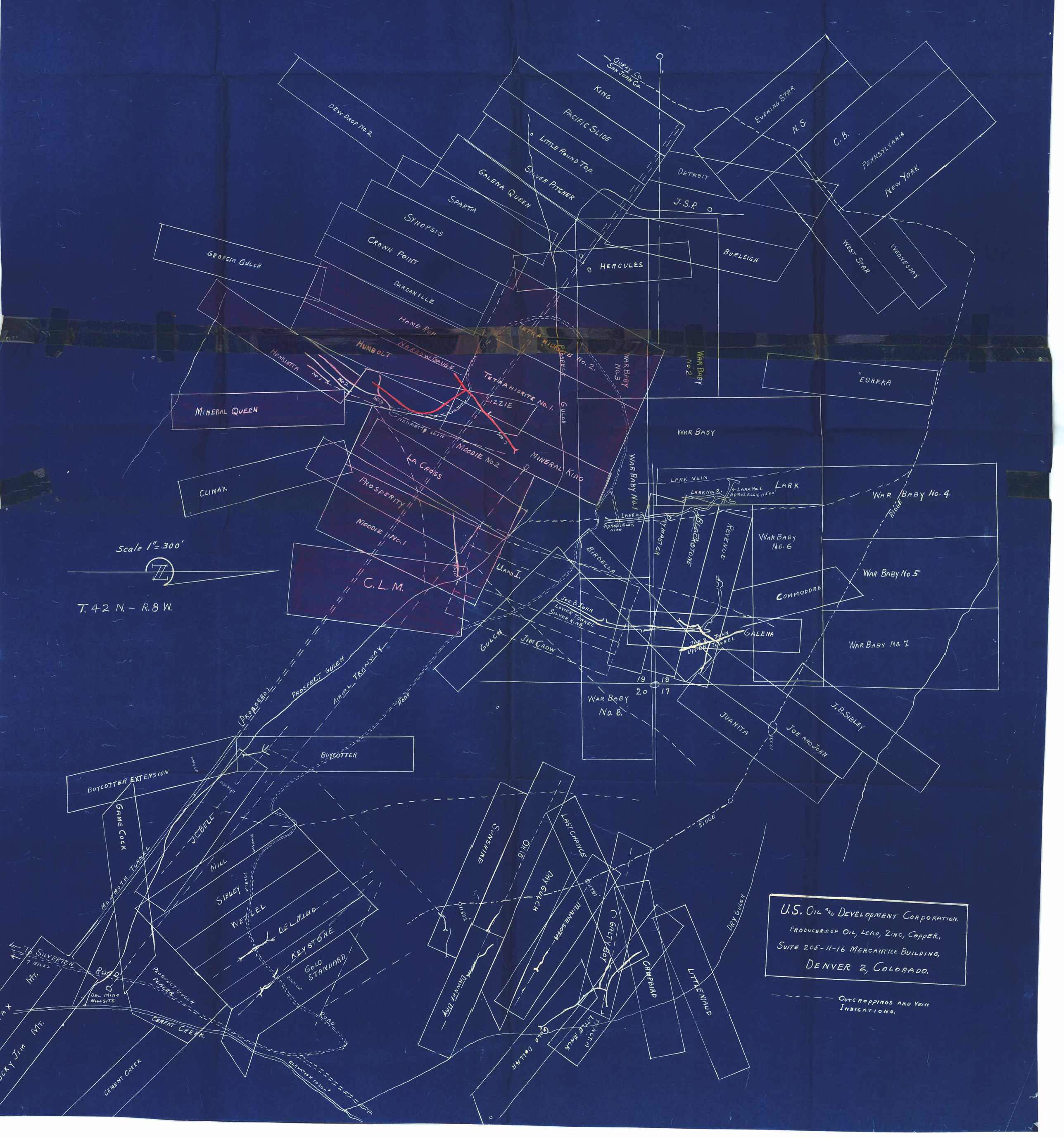
Ouray Co.
San Juan Co.
Dew Drop No. 2
King
Pacific Slide
Little Round Top
Silver Pitcher
Galena Queen
Sparta
Synopsis
Crown Point
Dardanelle
Home Run
Georgia Gulch
Hercules
Detroit
J.S.R.
Burleigh
Evening Star
N.S.
C.B.
Pennsylvania
New York
West Star
Wednesday
Humbolt
Narrow Gauge
Henrietta
No. 1
No. 2
No. 3
Mineral Queen
Tetrahidrite No. 1
Tetrahidrite No. 2
Prospect Gulch
Lizzie
Henrietta Vein
No. 7
Moodie No. 2
Mineral King
La Crosse
War Baby No. 3
War Baby No. 2
Eureka
War Baby
Climax
Prosperity
Moodie No. 1
C.L.M.
War Baby No. 1
Lark Vein
Lark No. 2
Lark No. 1
Approx. Elev. 11500'
Lark
Lark #3
Approx. Elev. 11100
War Baby No. 4
Ridge
Scale 1" = 300'
T. 42 N. – R. 8 W.
Birdella
Pinmaster
Blackstone
Revenue
War Baby No. 6
War Baby No. 5
Commodore
U. and I.
Joe & John
Lower Tunnel
Silver King
Jim Crow
Gulch
Joe & John
Upper Tunnel
Galena
War Baby No. 7
(Proposed)
Prospect Gulch
Aerial Tramway
Road
War Baby
No. 8.
Juanita
Joe and John
J. B. Sibley
Boycotter
Boycotter Extension
Game Cock
Mammoth Tunnel
Jo Belle
Mill
Sibley
Wetzel
Del Mar
Keystone
Gold Standard
Dry Gulch
Sunshine
Ohio
Last Chance
Minnesota
Gaylyboy
Dawnet Bay
Campbird
Littlenaud
Gold Dollar
Little Hawk
Tacita
To Silverton
7 Miles
Road
Orl Mino
Millsite
Prospect Gulch
Placer
Cement Creek
Elevation 10300'
Mt.
Max
Rocky Jim Mt.
Cement Creek
Dry Gulch
U.S. Oil and Development Corporation.
Producers of Oil, Lead, Zinc, Copper,
Suite 205-11-16 Mercantile Building,
Denver 2, Colorado.
Outcroppings and Vein Indications.

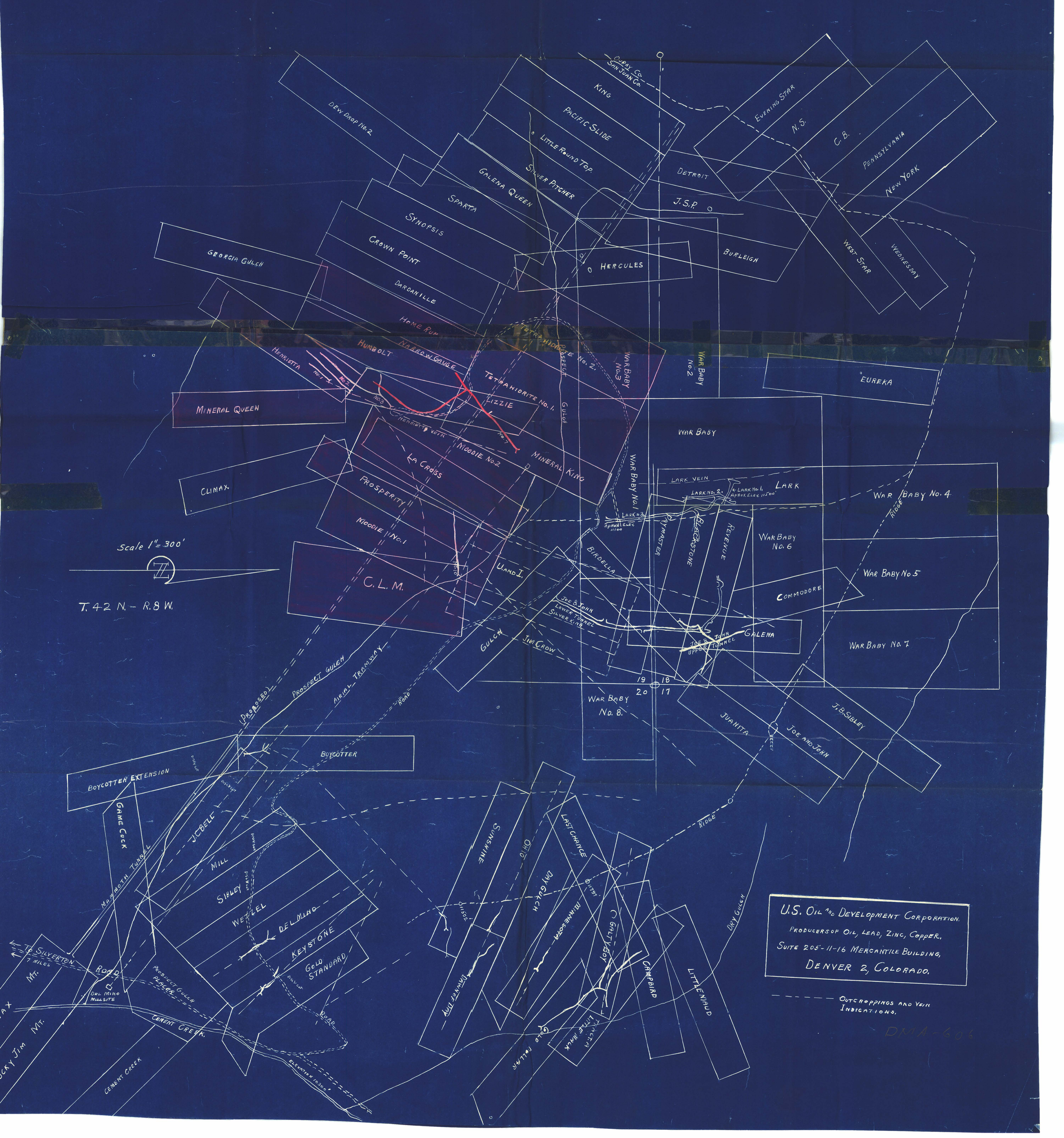
Ouray Co.
San Juan Co.
Dew Drop No. 2
King
Pacific Slide
Little Round Top
Sinner Pitcher
Galena Queen
Sparta
Synopsis
Crown Point
Dardanille
Georgia Gulch
Hercules
Detroit
J.S.R.
Burleigh
Evening Star
N.S.
C.B.
Pennsylvania
New York
West Star
Wednesday
Home Run
Narrow Gauge
Humbolt
Henrietta
No. 1
No. 2
No. 3
Mineral Queen
Climax
Tetrahidrite No. 2
Prospect Gulch
Tetrahidrite No. 1
War Baby No. 3
War Baby No. 2
Eureka
Lizzie
No. 7
Henrietta Vein
Moodie No. 2
La Cruiss
Mineral King
War Baby
War Baby No. 1
Prosperity
Moodie No. 1
Lark Vein
Lark No. 2
Lark No. 1
Aprox. Elev. 11500
Lark
Lark #3
Aprox. Elev. 11100
War Baby No. 4
Ridge
Scale 1" = 300'
T. 42 N. – R. 8 W.
C.L.M.
Victor
U and I.
Birdella
Paymaster
Blackstone
Reveille
War Baby No. 6
War Baby No. 5
Commodore
Joe & John
Lower Tunnel
Silver King
Jim Crow
Gulch
Joe & John
Upper Tunnel
Galena
War Baby No. 7
19
18
20
17
War Baby No. 8.
Juanita
Joe and John
J. B. Sibley
(Proposed)
Prospect Gulch
Aerial Tramway
Road
Boycotter
Boycotter Extension
Dump
Dump
Game Cock
J.C. Bell
Mill
Sibley
Wetzel
Del Mino
Keystone
Gold Standard
Mammoth Tunnel
Dump
Dump
Dump
To Silverton
7 Miles
Mt.
Ax
Ucky Jim Mt.
Road
Del Mino Millsite
Prospect Gulch Placer
Cement Creek
Cement Creek
Elevation 10,300'
Road
Sunshine
Ohio
Last Chance
Dry Gulch
Minnesota
Gallyboy
Dawnoff Day
Gold Pillar
Tricia
Little Mack
Campbird
Littlenaud
Dry Gulch
Ridge
U.S. Oil and Development Corporation.
Producers of Oil, Lead, Zinc, Copper.
Suite 205-11-16 Mercantile Building,
Denver 2, Colorado.
Outcroppings and Vein Indications.
DMA-606

Received S.G.O. June 20, 1908.
" " " " August 19, 1908.
" " " " September 22, 1908.
" " " " September 29, 1908.
" " " " October 12, 1908.

3-a-2

(4-675)

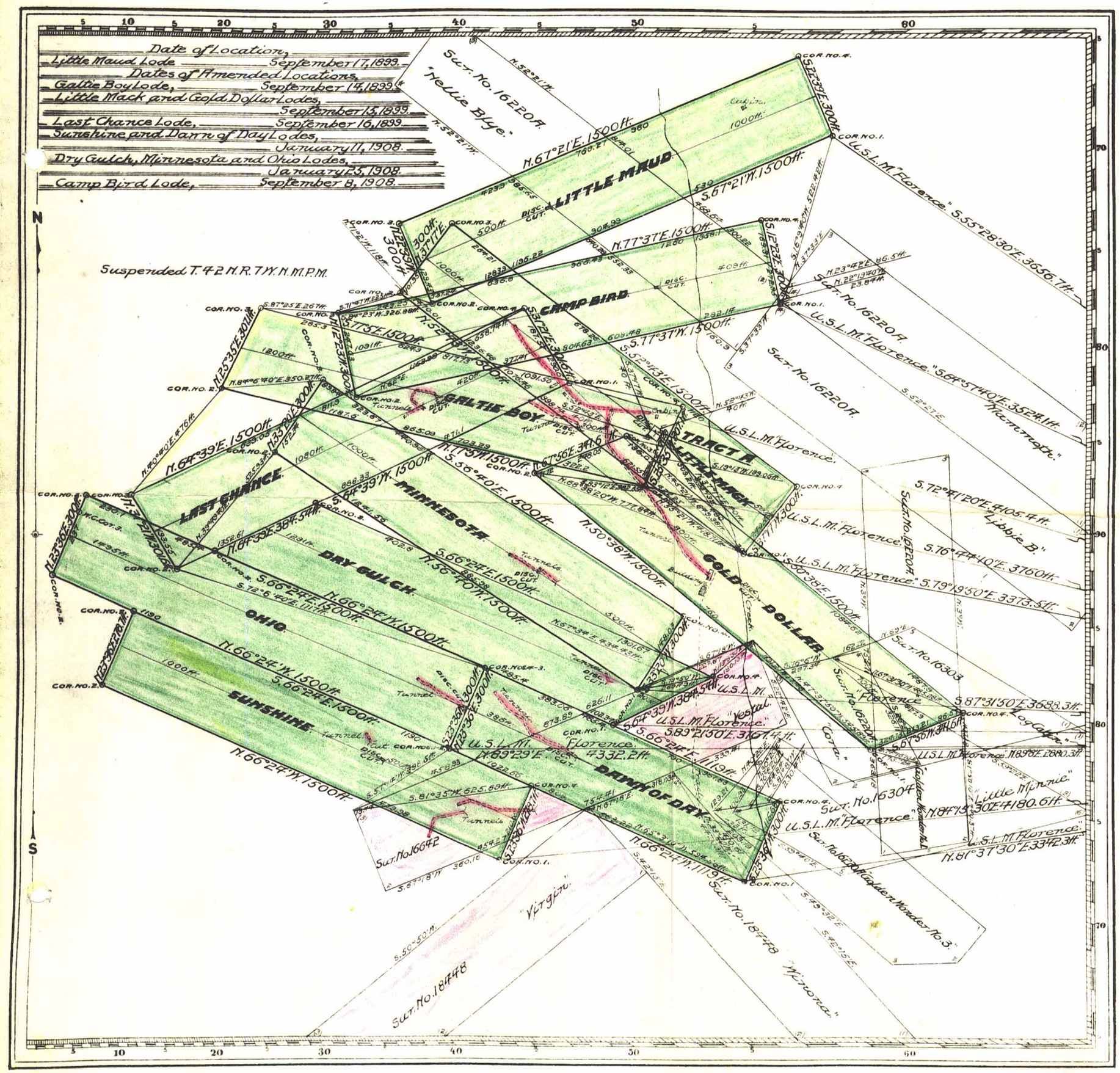

~~Claim Located~~ ~~190~~

Mineral Survey No. 18636

Lot No.

Durango Land District.

PLAT

OF THE CLAIM OF

THE ROSS MINING & MILLING COMPANY,

KNOWN AS THE

LITTLE MAUD, LITTLE MACK, GOLD DOLLAR, GALTIE BOY, LAST CHANCE, DRY GULCH, CAMP BIRD, MINNESOTA, OHIO, DAWN OF DAY AND SUNSHINE LODES,

IN EUREKA AND RED MOUNTAIN MINING DISTRICTS,

SAN JUAN COUNTY, COLORADO.

Containing an Area of 83.533 Acres.

Scale of 300 feet to the inch.

Variation 14° 30' East

SURVEYED September 21, 1908 BY

Alfred W. Harrison, U.S. Mineral Surveyor,

The Original Field Notes of the Survey of the Mining Claim of The Ross Mining & Milling Company, known as the Little Maud, Little Mack, Gold Dollar, Galtie Boy, Last Chance, Dry Gulch, Camp Bird, Minnesota, Ohio, Dawn of Day and Sunshine Lodes, from which this plat has been made under my direction, have been examined and approved, and are on file in this Office; and I hereby certify that they furnish such an accurate description of said Mining Claim as will, if incorporated into a patent, serve fully to identify the premises, and that such reference is made therein to natural objects or permanent monuments as will perpetuate and fix the locus thereof.

I further certify that Five Hundred Dollars worth of labor has ~~or for the benefit of each of the locations embraced in~~ been expended or improvements made upon said Mining Claim by claimant or its grantors, and that said improvements consist of twelve cuts and ten tunnels, as appears by the affidavit of the mineral surveyor,

that the location of said improvements is correctly shown upon this plat, and that no portion of said labor or improvements has been included in the estimate of expenditures upon any other claim.

And I further certify that this is a correct plat of said Mining Claim made in conformity with said original field notes of the survey thereof, and the same is hereby approved.

U.S. Surveyor General's Office,
Denver, Colorado, October 20, 1908.

C. S. Lewis
U.S. Surveyor General for Colorado.

3-a-1

(4-675)

Received S.G.O. October 4-1909. October 26-1909. November 9-1909. November 13-1909.

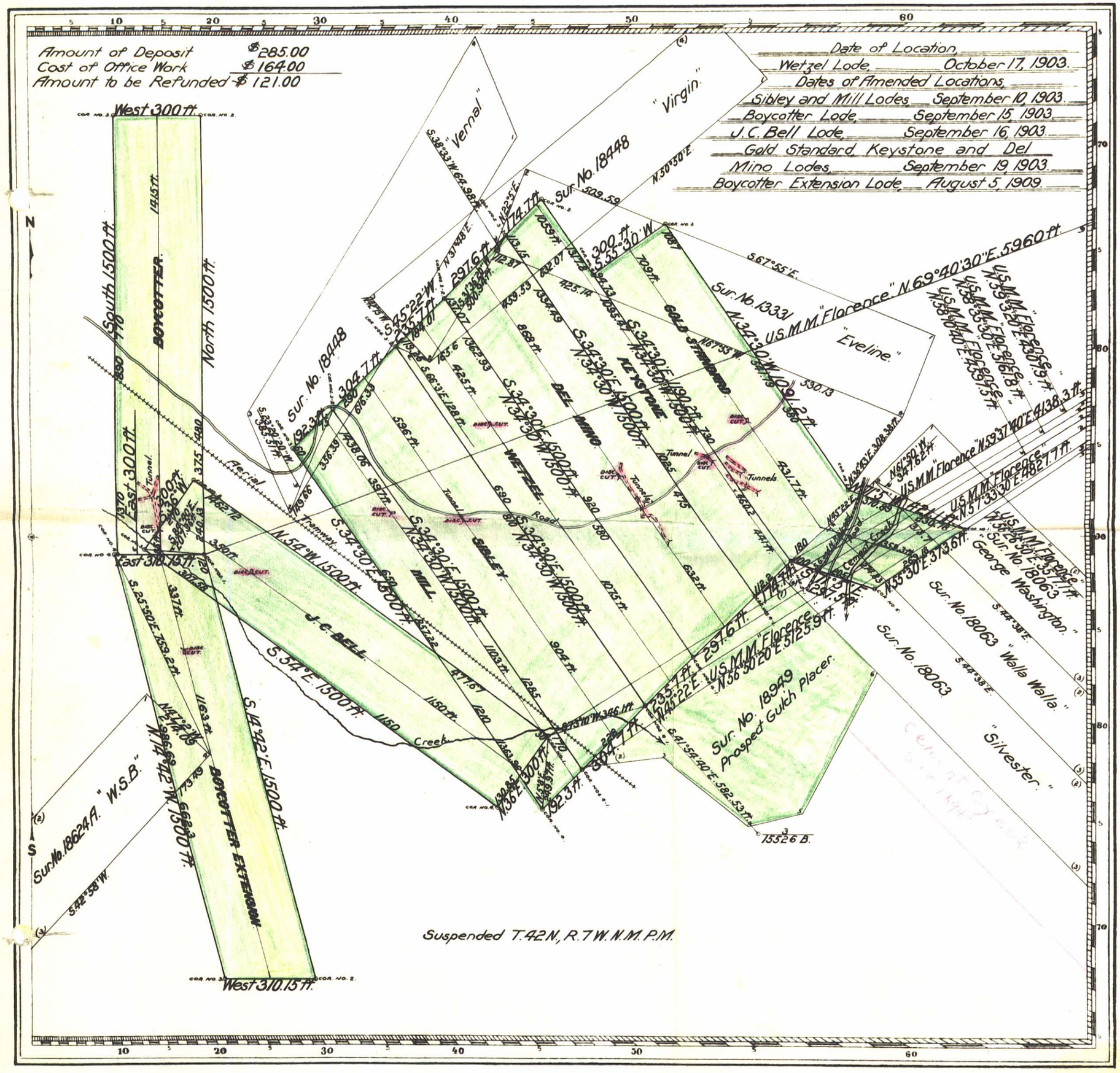

Claim Located _____ 190

Mineral Survey No. 18950

Lot No. _____

Durango _____ Land District.

PLAT

OF THE CLAIM OF

THE ROSS MINING AND MILLING COMPANY,

KNOWN AS THE

GOLD STANDARD, KEYSTONE, DEL MINO, WETZEL, SIBLEY, MILL, J. C. BELL, BOYCOTTER AND BOYCOTTER EXTENSION LODES,

IN RED MOUNTAIN MINING DISTRICT, SAN JUAN COUNTY, COLORADO.

Containing an Area of 80.175 Acres.

Scale of 300 feet to the inch.

Variation 14°30' East.

SURVEYED September 30, 1909, BY

Alfred W. Harrison, U.S. Mineral Surveyor,

The Original Field Notes of the Survey of the Mining Claim of The Ross Mining and Milling Company, known as the Gold Standard, Keystone, Del Mino, Wetzel, Sibley, Mill, J. C. Bell, Boycotter and Boycotter Extension Lodes,

from which this plat has been made under my direction, have been examined and approved, and are on file in this Office; and I hereby certify that they furnish such an accurate description of said Mining Claim as will, if incorporated into a patent, serve fully to identify the premises, and that such reference is made therein to natural objects or permanent monuments as will perpetuate and fix the locus thereof.

I further certify that Five Hundred Dollars worth of labor has been expended or improvements made upon said Mining Claim by claimant _____ or its _____ grantors, for the benefit of each of the locations embraced in and that said improvements consist of nine cuts and seven tunnels, as appears by the affidavit of the mineral surveyor,

that the location of said improvements is correctly shown upon this plat, and that no portion of said labor or improvements has been included in the estimate of expenditures upon any other claim.

And I further certify that this is a correct plat of said Mining Claim made in conformity with said original field notes of the survey thereof, and the same is hereby approved.

U.S. Surveyor General's Office,
Denver, Colorado,
November 30, 1909.

W. G. Lewis
U.S. Surveyor General for Colorado.